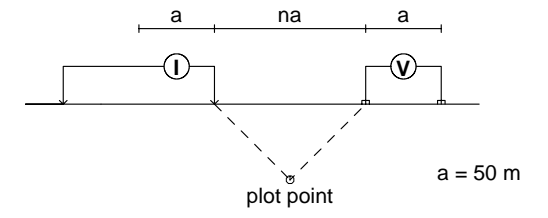


PSEUDOSECTION PLOTS

10400 N

Modified Pole-Dipole Array



Stationary electrode at 12000E (moving W).

Receiver: Iris ElrecPro

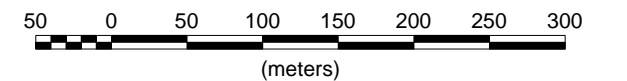
Transmitter: GDD Tx-II 3.6kW

Data File: Ice 2009 IP.xyz

Dates Surveyed : Aug 15, 2009 to Aug 27, 2009

FIELD

Scale 1:5000



BC GOLD CORP.

INDUCED POLARIZATION SURVEY
ICE PROPERTY
PSEUDOSECTION PLOTS L10400 N

Mining District: Whitehorse

Datum: NAD83

Date: Sept 17, 2009

NTS: 115 I/7

GRID: Local

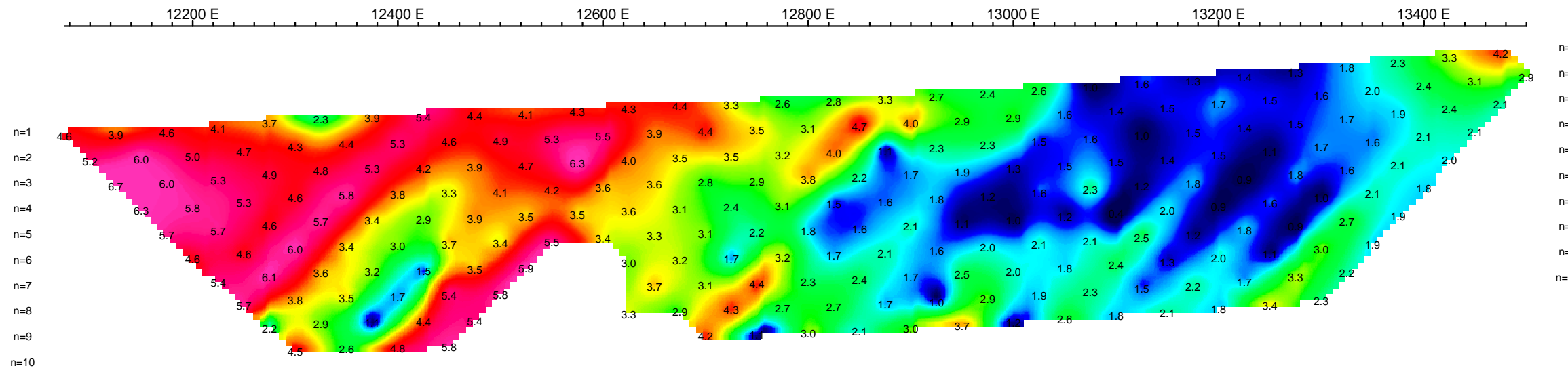
Proj: UTM Zone 8N

Job: BCG-9545-YT

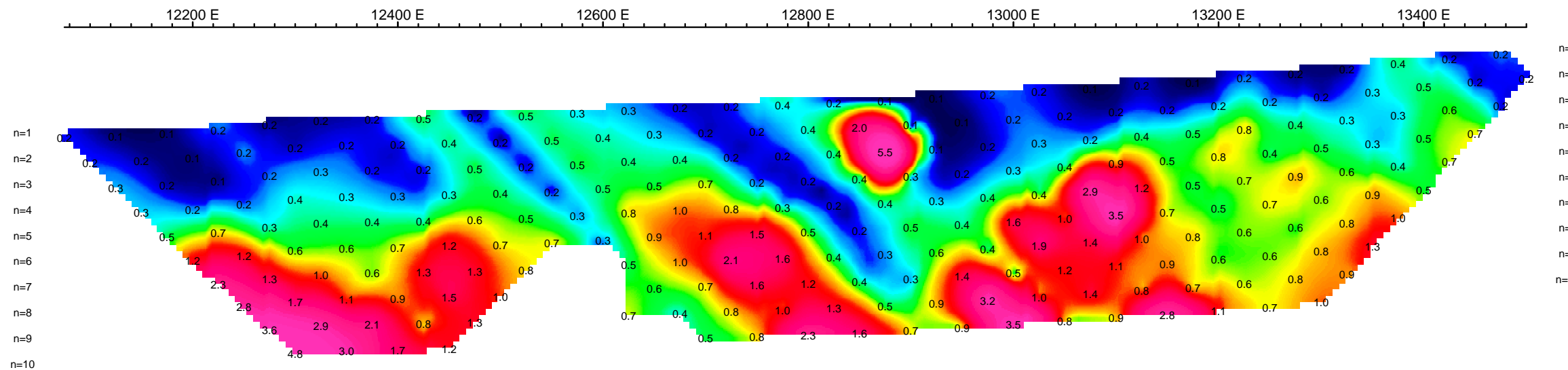
Drawn by: AL

AURORA GEOSCIENCES LTD.

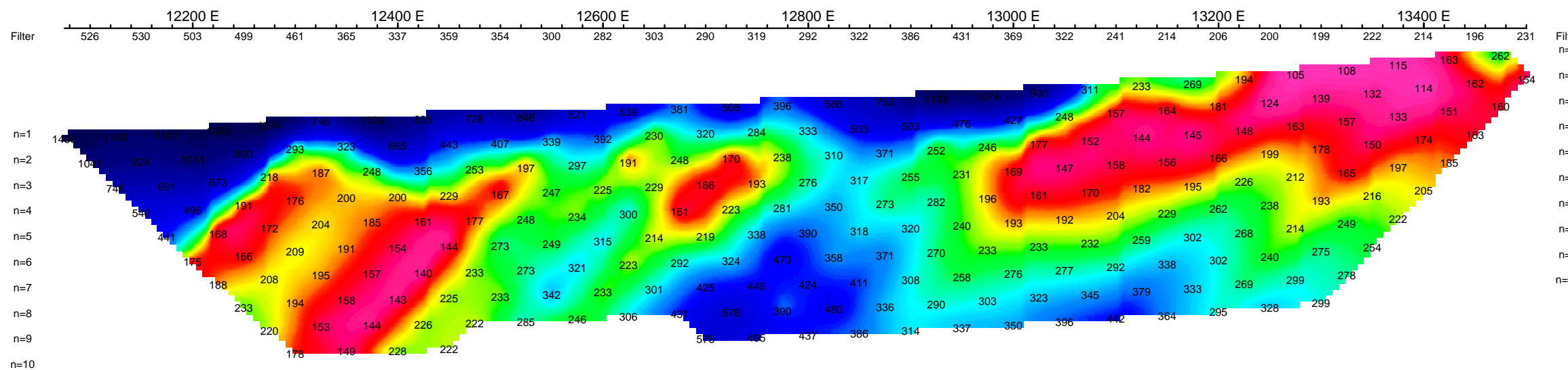
App. Chargeability
mV/V



App. Chargeability Err.
mV/V



App. Resistivity
Ohm*m



App. Chargeability
mV/V

n=1
n=2
n=3
n=4
n=5
n=6
n=7
n=8
n=9
n=10

App. Chargeability Err.
mV/V

n=1
n=2
n=3
n=4
n=5
n=6
n=7
n=8
n=9
n=10

App. Resistivity
Ohm*m

Filter
n=1
n=2
n=3
n=4
n=5
n=6
n=7
n=8
n=9
n=10