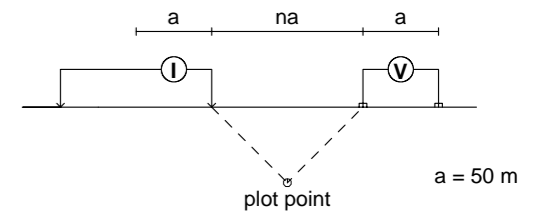


# PSEUDOSECTION PLOTS 10600 N

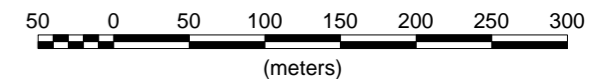
## Modified Pole-Dipole Array



Stationary electrode at 12000E (moving W).  
 Receiver: Iris ElrecPro  
 Transmitter: GDD Tx-II 3.6kW  
 Data File: Ice 2009 IP.xyz  
 Dates Surveyed : Aug 15, 2009 to Aug 27, 2009

# FIELD

Scale 1:5000



**BC GOLD CORP.**

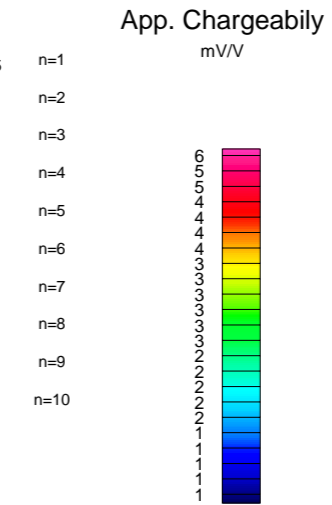
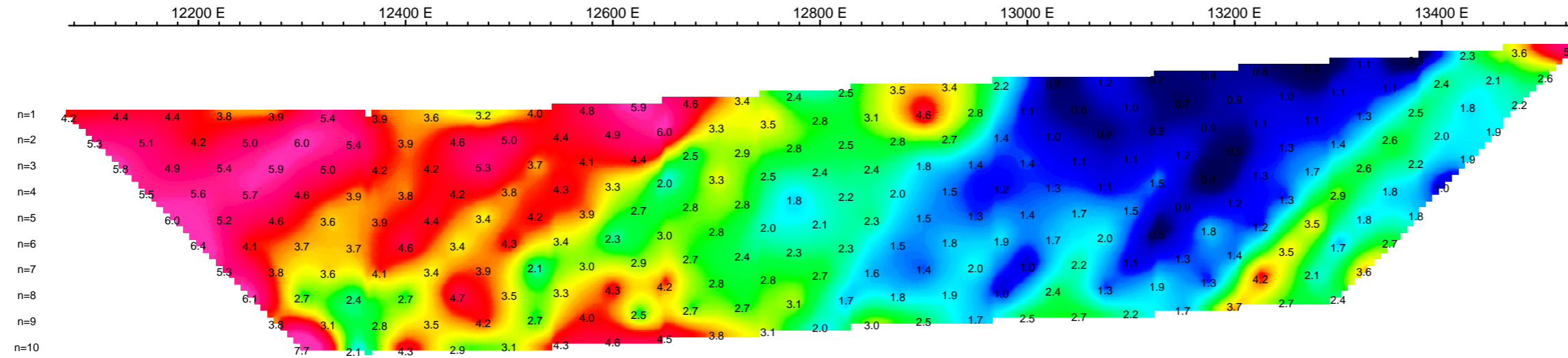
INDUCED POLARIZATION SURVEY  
 ICE PROPERTY  
 PSEUDOSECTION PLOTS L10600 N

Mining District: Whitehorse  
 Datum: NAD83  
 Date: Sept 17, 2009  
 NTS: 115 I/7

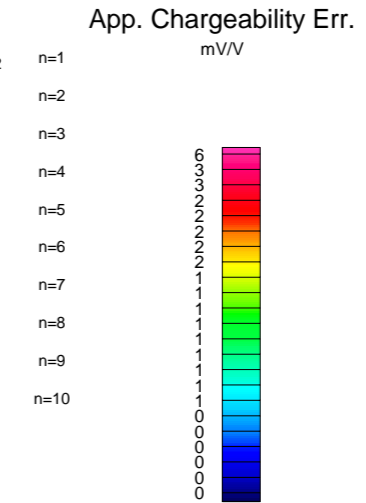
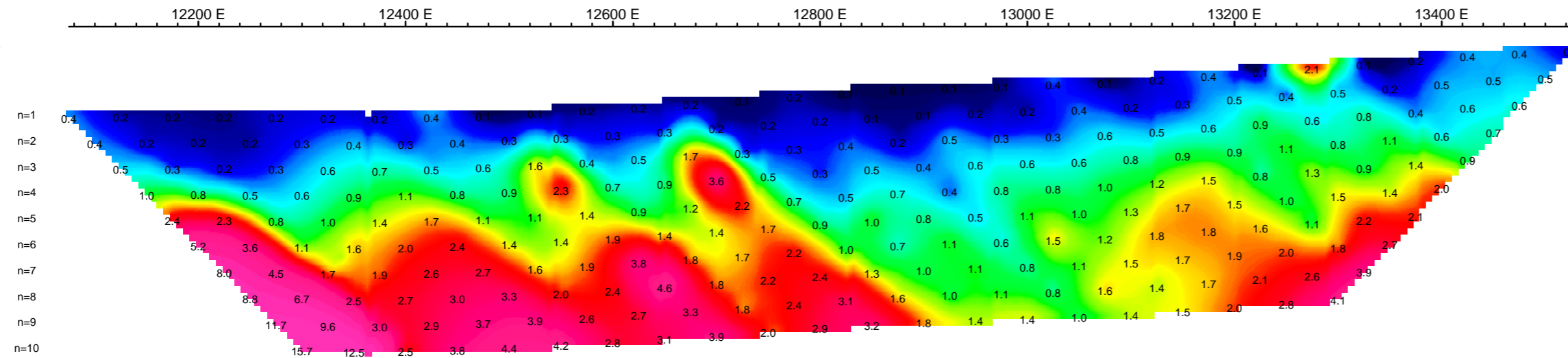
GRID: Local  
 Proj: UTM Zone 8N  
 Job: BCG-9545-YT  
 Drawn by: AL

AURORA GEOSCIENCES LTD.

App. Chargeability  
mV/V



App. Chargeability Err.  
mV/V



App. Resistivity  
Ohm\*m

