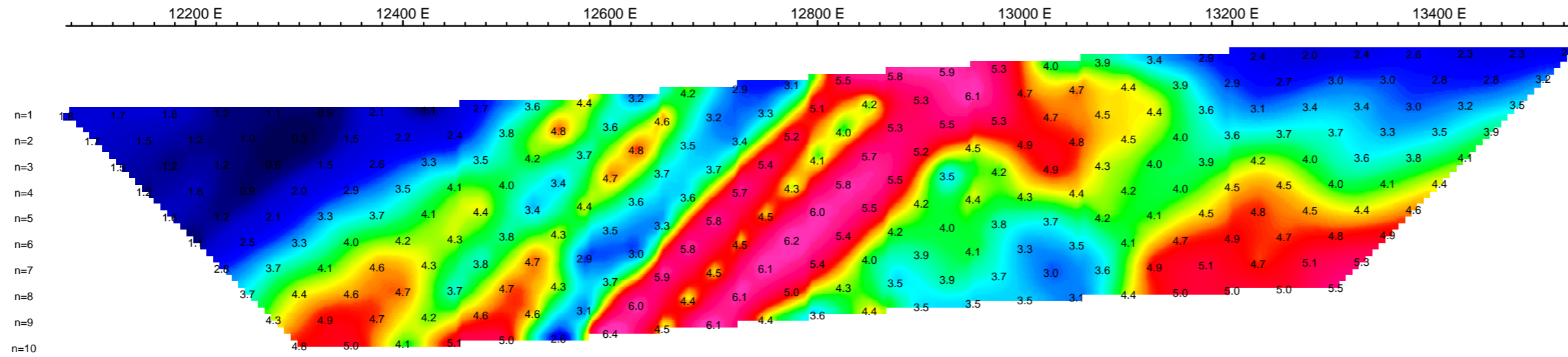



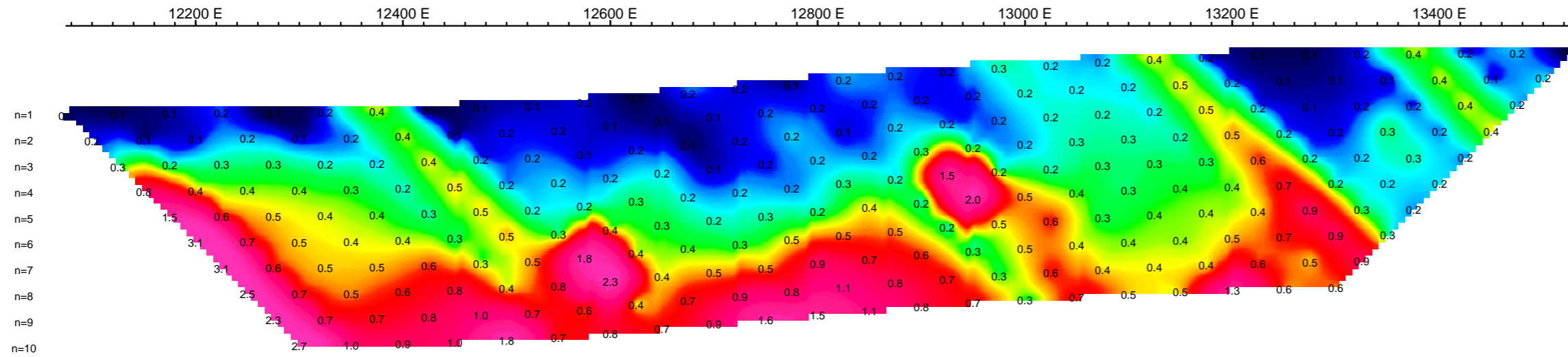
App. Chargeability
mV/V



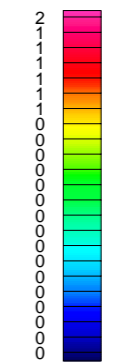
App. Chargeability
mV/V



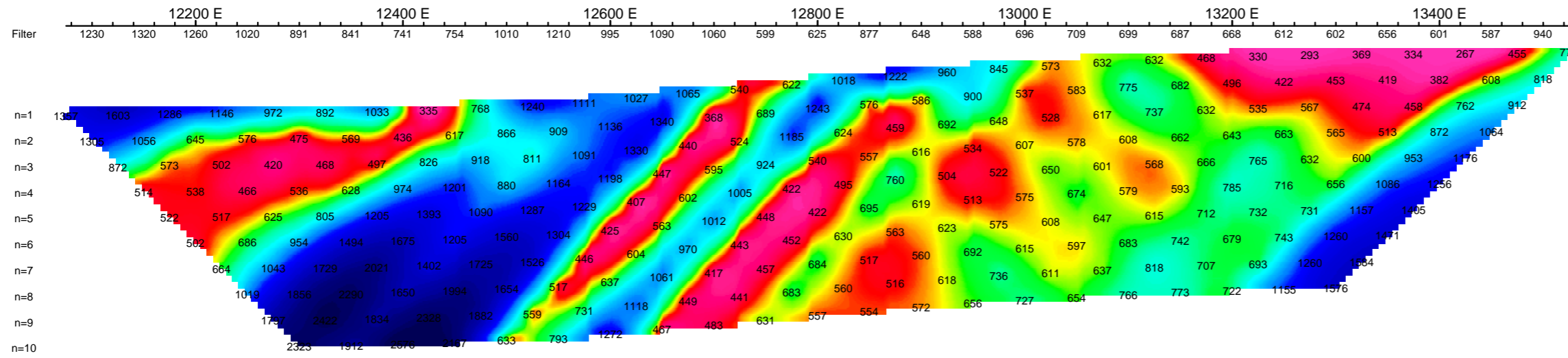
App. Chargeability Err.
mV/V




App. Chargeability Err.
mV/V



App. Resistivity
Ohm*m



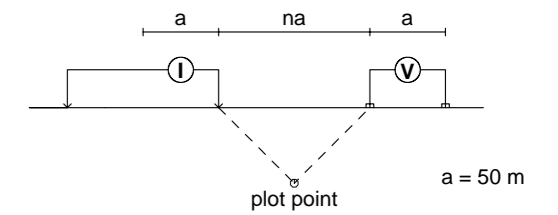
App. Resistivity
Ohm*m



PSEUDOSECTION PLOTS

11400 N

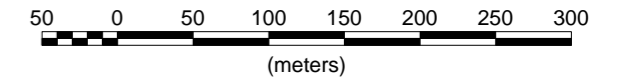
Modified Pole-Dipole Array



Stationary electrode at 12000E (moving W).
Receiver: Iris ElrecPro
Transmitter: GDD Tx-II 3.6kW
Data File: Ice 2009 IP.xyz
Dates Surveyed : Aug 15, 2009 to Aug 27, 2009

FIELD

Scale 1:5000



BC GOLD CORP.

INDUCED POLARIZATION SURVEY
ICE PROPERTY
PSEUDOSECTION PLOTS L11400 N

Mining District: Whitehorse
Datum: NAD83
Date: Sept 17, 2009
NTS: 115 I/7

GRID: Local
Proj: UTM Zone 8N
Job: BCG-9545-YT
Drawn by: AL

AURORA GEOSCIENCES LTD.