


**LEGEND**

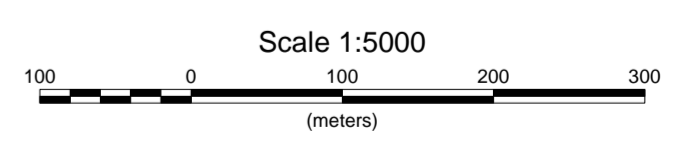
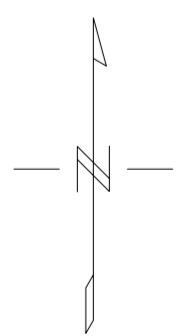
**CONTOURED ELEVATION**  
CONTOUR INTERVALS (m)

	20
	100
	500

**WATERCOURSE**



**FIELD**



<b>BC GOLD CORP.</b>	
<b>INDUCED POLARIZATION SURVEY NORTHEAST WS PROPERTY GRID MAP</b>	
Mining District: Whitehorse Datum: NAD83 Date: Sept 17, 2009 NTS: 115 I/7	GRID: Local Proj: UTM Zone 8N Job: BCG-9545-YT Drawn by: AL
<b>AURORA GEOSCIENCES LTD.</b>	