

Sols.
+VA.

**TECHNICAL REPORT
FOR THE SPEAR CLAIMS
YMIP # 09-170**

**TARGET EVALUATION PROGRAM
MINTO AREA YUKON**

Whitehorse Mining District

Report for Period of Work: May 15th – September 18th 2009

Location:

- 1. 9 km NNW of Minto Mine, Yukon**
- 2. NTS Map Area 115 I-11**
- 3. Easting: 378 400**
Northing: 6 951 100

By:

BCGOLD CORP
Suite 1400, 625 Howe Street
Vancouver, BC
V6C 2T6
Gary Sidhu

March 16th, 2010



Submit completed form by March 31st to:

Yukon Mining Incentives Program
 Energy, Mines and Resources
 Government of the Yukon
 102 - 300 Main Street
 Box 2703 (K102), Whitehorse, Yukon, Y1A 2C6
 E-mail: ymip@gov.yk.ca

YMIP # 09-170

PROJECT NAME: SPEAR

NAME AND ADDRESS	Please indicate any changes or omissions
	<hr/> <hr/> <hr/> <hr/>
E-mail:	Correct e-mail if it has changed: _____

SUMMARY OR TECHNICAL REPORT CHECKLIST

- Please check ✓ appropriate section.
- **MUST** be completed and submitted with your final report.
- Ensure all required information is attached to prevent delays in processing your claim

INFORMATION	INCLUDED	NOT APPLICABLE
1. Description/implementation of work	<u> x </u>	
2. Location map(s) of completed work	<u> x </u>	
3. Colored maps at adequate scale showing		
- Geology	<u> x </u>	
- Geophysics	<u> </u>	<u> x </u>
- Geochemistry	<u> x </u>	
4. Results		
- Drill core assays	<u> </u>	<u> x </u>
- Geochemistry data	<u> x </u>	
- Geophysical data	<u> </u>	<u> x </u>
5. Drill collar location map(s)	<u> </u>	<u> x </u>
6. Drill hole sections	<u> </u>	<u> x </u>
7. Typewritten drill logs	<u> </u>	<u> x </u>
8. Longitudinal Section(s)	<u> </u>	<u> x </u>
9. Recommendations	<u> x </u>	
10. Future Plans	<u> x </u>	
11. Detailed list of project expenditures	<u> x </u>	
12. Copies of receipts	<u> x </u>	
13. Final submission form signed and dated	<u> x </u>	
14. Hardcopy of report with maps and data	<u> x </u>	
15. Electronic version of report, etc in <i>PDF</i> format	<u> x </u>	

Access to Information and Protection of Privacy Act

The information requested on this form is collected under the authority of and used for the purpose of administering the Yukon Mining Incentives Program. Questions about the collection and use of this information can be directed to the Mineral Development Geologist, Department of Energy, Mines and Resources, Yukon Government, Box 2703 (K102), Whitehorse, Yukon Territory, Y1A 2C6 (867) 456-3828.

The Department of Energy, Mines and Resources may verify all statements related to and made on this form, in any previously submitted reports, interim claims and in the Summary or Technical Report which accompanies it. I certify that;

1. I am the person, or the representative of the company or partnership, named in the Application for Funding and in the Contribution Agreement under the Yukon Mining Incentives Program.
2. I am a person who is nineteen years of age or older, and I have complied with all the requirements of the said program.
4. I hereby apply for the final payment of a contribution under the Yukon Mining Incentives Program (YMIP) and declare the information contained within the Summary or Technical Report and the Financial Summary Report to be true and accurate.

Signature of Applicant  Date March 17, 2009

Name (print) Brian Fowler

Your opinions are requested to help evaluate the formal objectives of the program, client satisfaction with regard to its administration and delivery and to determine if any changes or improvements are indicated.

1. Have you previously applied for financial assistance through YMIP? X YES NO

a. If YES, proceed to 'Question 2'.

- b. If NO, what was your reason for not applying:
- Desire to maintain confidentiality
 - Moral objection to YMIP
 - Thought it was a hardrock program
 - Not aware of YMIP
 - To much work to apply
 - Other _____

2. How important was YMIP funding to your decision to undertake the proposed project?

	Strongly Agree	Somewhat Agree	Somewhat Disagree	Strongly Disagree
a. Without YMIP the project would not have gone ahead.	X	<input type="checkbox"/>	<input type="checkbox"/>	
b. The project would have gone ahead, but on a reduced scale.	<input type="checkbox"/>		<input type="checkbox"/>	X
c. The project would have gone ahead with or without YMIP.	<input type="checkbox"/>	<input type="checkbox"/>	<input type="checkbox"/>	X

Comments: _____

3. Did YMIP help to lever additional funding and/or secure an option deal? YES X NO

If YES, please provide details: _____

4. Regarding the YMIP application/approval process, please indicate your agreement or disagreement with the following statements:

	Strongly Agree	Somewhat Agree	Somewhat Disagree	Strongly Disagree
a. Written program information and forms were clear.	X <input type="checkbox"/>	<input type="checkbox"/>	<input type="checkbox"/>	<input type="checkbox"/>
b. Questions and inquiries were answered promptly.	X <input type="checkbox"/>	<input type="checkbox"/>	<input type="checkbox"/>	<input type="checkbox"/>
c. Applications were fairly and consistently handled	X <input type="checkbox"/>	<input type="checkbox"/>	<input type="checkbox"/>	<input type="checkbox"/>
d. Project evaluations were done in a timely manner	<input type="checkbox"/>	X <input type="checkbox"/>	<input type="checkbox"/>	<input type="checkbox"/>
e. Interim claims and payments were processed on time	<input type="checkbox"/>	X <input type="checkbox"/>	<input type="checkbox"/>	<input type="checkbox"/>

5. If you have any suggestions for improvements or changes to YMIP or any other additional comments, please include them below.

TABLE OF CONTENTS

1.0	SUMMARY.....	2
2.0	INTRODUCTION AND TERMS OF REFERENCE	2
3.0	RELIANCE ON OTHER EXPERTS	2
4.0	PROPERTY DESCRIPTION AND LOCATION.....	2
5.0	ACCESSIBILITY, CLIMATE, LOCAL RESOURCES, INFRASTRUCTURE AND PHYSIOGRAPHY.....	3
6.0	HISTORY	3
7.0	GEOLOGICAL SETTING	6
7.1	Regional Geology	6
7.2	Property Geology	6
8.0	EXPLORATION PROGRAM	6
8.1	Mapping, Prospecting and Soil Sampling	6
9.0	RESULTS AND CONCLUSIONS.....	6
10.0	RECOMMENDATIONS.....	6
11.0	REFERENCES	9

LIST OF FIGURES

Figure 1:	SPEAR CLAIMS LOCATION MAP	4
Figure 2:	CLAIM LOCATION MAP AND REGIONAL GEOLOGY	5
Figure 3:	2009 SOIL SAMPLING RESULTS	7
Figure 4:	SPEAR-APEX COMPILATION MAP.....	8

1.0 SUMMARY

The SPEAR property is comprised of 12 contiguous claims, located approximately 9 km northwest of the Minto Mine in the Whitehorse Mining District of central Yukon. The claims were originally staked by Shawn Ryan of Dawson City, Yukon and are currently optioned to BCGOLD Corporation ("BCG"). The history of exploration in the area stretches back to the turn of the century when copper mineralization was first discovered at Williams Creek some 40 km south of the Minto copper-gold deposit. Foliated and non-foliated granitic rocks of the Early Jurassic Aishihik Suite underlie most of the property although rock exposures are poor comprising less than 5% of the area. Work completed in 2009 consisted of mapping, prospecting and soil sampling follow-up of geophysical and MMI anomalies.

2.0 INTRODUCTION AND TERMS OF REFERENCE

The SPEAR Claim group is owned 100 % by Shawn Ryan of Dawson City Yukon subject to an option agreement with BCG whereby BCG can earn a 100% interest in the SPEAR Claims as part of a larger 845 claims located in the Carmacks copper-gold belt which hosts the Minto and Williams Creek deposits.

The purpose of this report is to summarize the work completed during the months of May to September which consists of mapping, prospecting and soil sampling follow-up of geophysical and MMI anomalies.

3.0 RELIANCE ON OTHER EXPERTS

This report is based upon the results of fieldwork partially supervised by the author, publicly-available assessment reports, and certain private reports prepared for and provided by BCG. There is no reason to believe that any of this information is incorrect.

The author has relied on information provided by the Yukon Mining Recorder to describe the mineral tenure status of the property and believes, to the best of his knowledge, that this information is correct.

4.0 PROPERTY DESCRIPTION AND LOCATION

The SPEAR mineral claims are located 80 kilometres NW of Carmacks and approximately 9 km northwest of the Minto Mine (Figs. 1, 2). The property falls within the Whitehorse Mining District on NTS map sheets 115I/11 and is centered at an easting of 378 400 and a northing of 6 951 100. The claims cover favourable geology and regional airborne magnetic anomalies and regional stream sediment anomalies that are prospective for Minto style copper-gold

mineralization. The mineral claims are registered to Shawn Ryan of Dawson City, Yukon and are under an option agreement to BCG.

In accordance with the Yukon Quartz Mining Act, yearly extensions to the expiry dates of quartz claims are dependent upon conducting \$100 of work per claim or paying the equivalent cash in lieu of work. Work must be filed in the year the work was completed. Excess work can be used to extend expiry dates up to maximum of four years. Assessment costs can be applied to adjoining claims through filing grouping certificates. Filing a statement of work and costs and submission of an assessment report to the Whitehorse Mining Recorder verifying completion of the work, are also required no later than six months after the anniversary date of the claim.

The claims are located within the Traditional Territory of the Little Salmon Carmacks First Nation, which has a land claim settlement Agreement under the Yukon Umbrella Final Agreement.

5.0 ACCESSIBILITY, CLIMATE, LOCAL RESOURCES, INFRASTRUCTURE AND PHYSIOGRAPHY

Access to the property is by helicopter from Carmacks. Low precipitation and a wide temperature range characterize the climate. Winters are cold, and temperatures of -30° C to -40° C are common. Summers are moderately cool to hot, with daily highs of 15° C to 30° C. The town of Carmacks is the closest centre for obtaining groceries, fuel, accommodation and some limited rental and contracted exploration services. Trans North Helicopters maintains a summer helicopter base at Carmacks.

6.0 HISTORY

The area covered by the SPEAR claims has seen some prior reconnaissance exploration work as part of the property work around the Minto mine deposit primarily by Hudson Bay Exploration and possibly by Black Giant ML., however there are no known historical showings within the property bounds.

In 2007 BCG completed an airborne magnetic and radiometric survey with 200m spaced lines that were flown over the entire belt claims.

In 2008 100 MMI samples were carried out by Ryanwood Explorations and a five line 9 km gradient array survey was done as well.



Figure 1: Carmacks area location map.

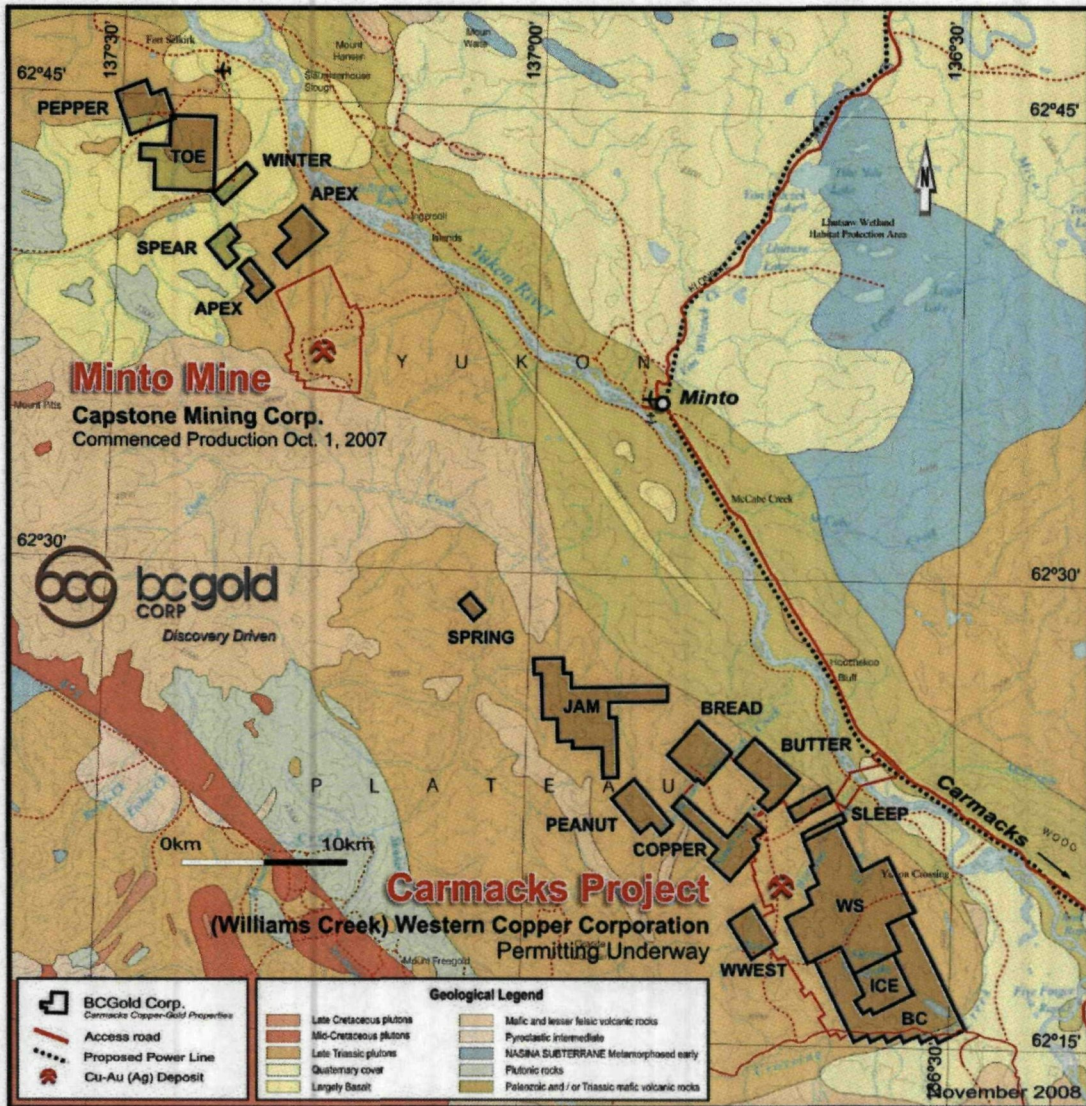


Figure 2: Carmacks regional geology and claim location map.

7.0 GEOLOGICAL SETTING

7.1 Regional Geology

The SPEAR claims are located approximately 9 kilometres northwest of Capstone's Minto Mine copper-gold deposits. This area of the Yukon is bounded by the Stikinia Terrane rocks to the east, Yukon Tanana Terrane rocks to the north and the Coast Plutonic Complex rocks to the west. The Williams Creek and Minto Area is underlain by the Early Jurassic Granite Mountain Batholith and the related Minto Pluton, which are unconformably overlain by sedimentary rocks and flows of the Late Cretaceous Tanatalus Formation and the Late Cretaceous Carmacks Group. These units are further overlain by Quaternary volcanic rocks. The Minto Pluton, as designated by the Yukon Government is referred to as the Klotassin Batholith in the Orequest technical report on the Minto Property (Cavey et al, 2005).

7.2 Property Geology

Outcrop on the property is extremely scarce if exposed at all. While taking soil samples, float pieces of Selkirk volcanics and occasional granodiorite (Fig. 3) were found and mapped as such. The majority of the northern part of the property is bog and permafrost is likely to be found ~50-60 cm below the surface.

8.0 EXPLORATION PROGRAMS

8.1 Mapping, Prospecting and Soil Sampling

Mapping traverses done by Jean Paultier, Gary Sidhu and Geoff Newton resulted in very little information. No outcrops were found however float pieces of Selkirk volcanics and occasional granodiorite were found and mapped as such. Prospecting and soil sampling was based on follow up to a gradient array survey and MMI done in 2008 which shows multiple chargeability highs and proximal MMI anomalies (Fig.4).

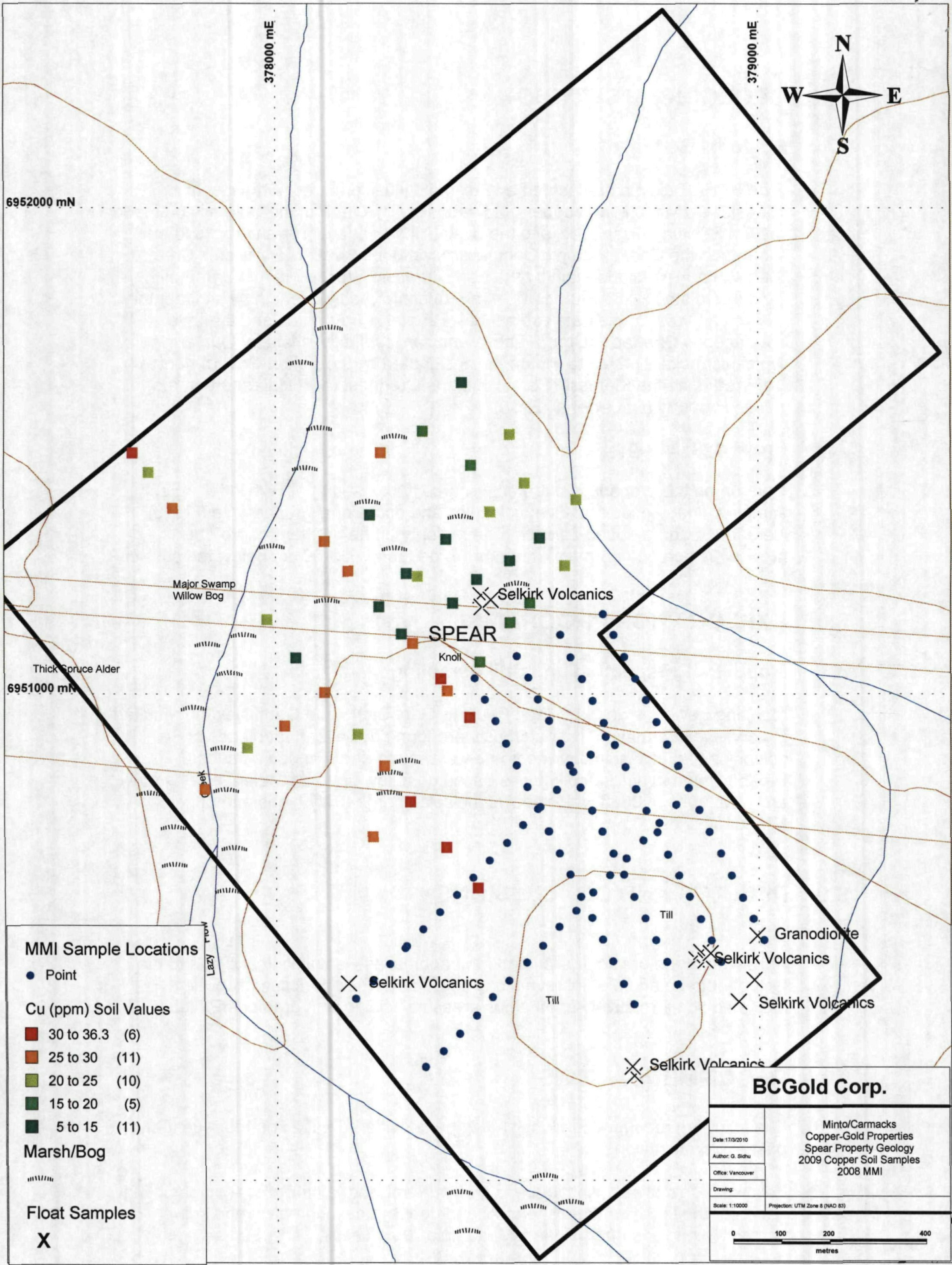
9.0 RESULTS AND CONCLUSIONS

Follow up of the gradient array and MMI anomalies was difficult and due to the lack of outcrop and did not reveal any significant clues. Soil sampling, has indicated some relatively anomalous areas coinciding with gradient IP highs.

10.0 RECOMMENDATIONS

The following recommendations should be considered based on the recent and past exploration work:

- i) Follow up on soil sampling in areas that were missed, a tighter spaced sampling grid over the coincident geochemical and geophysical anomalies and soil samples alongside anomalous MMI samples as a check.



6952000 mN

378000 mE

379000 mE



Major Swamp Willow Bog

SPEAR

Selkirk Volcanics

Thick Spruce Alder

6951000 mN

Knoll

Till

Granodiorite

Selkirk Volcanics

Selkirk Volcanics

Selkirk Volcanics

Selkirk Volcanics

Till

MMI Sample Locations

● Point

Cu (ppm) Soil Values

- 30 to 36.3 (6)
- 25 to 30 (11)
- 20 to 25 (10)
- 15 to 20 (5)
- 5 to 15 (11)

Marsh/Bog



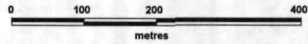
Float Samples

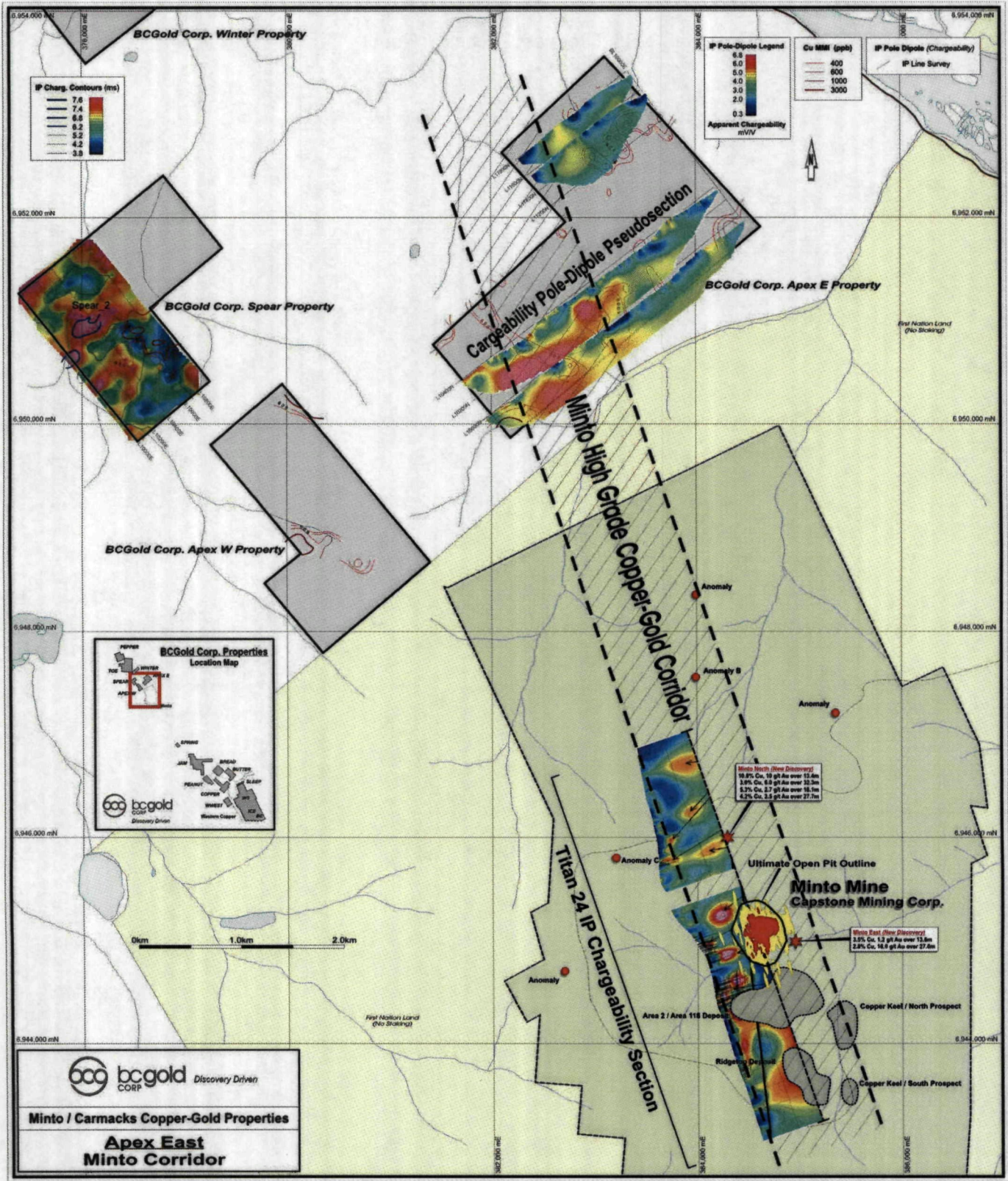


BCGold Corp.

Minto/Carmacks
Copper-Gold Properties
Spear Property Geology
2009 Copper Soil Samples
2008 MMI

Date: 17/9/2010
Author: G. Sidhu
Office: Vancouver
Drawing:
Scale: 1:10000 Projection: UTM Zone 8 (NAD 83)





11.0 REFERENCE

1. Cavey et. al. 2005. Orequest Technical Report.