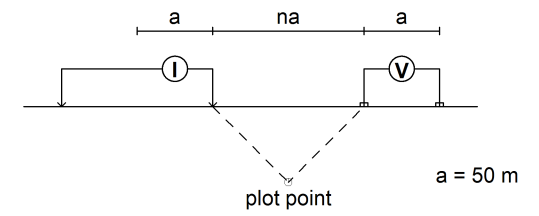


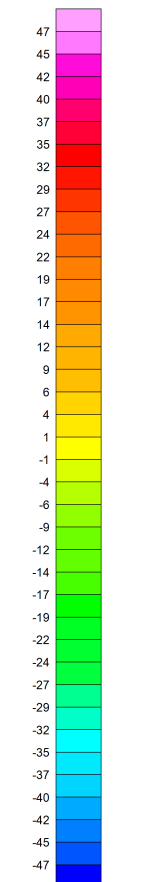
Stacked Section Map Difference Calculation

Modified Pole-Dipole Array



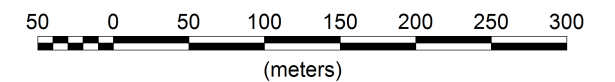
Stationary electrode at -100E (moving E).

Receiver: Iris ElrecPro
 Transmitter: GDD Tx-II 3.6kW
 Data File: NTR_3dpdp.gdb
 Dates Surveyed : July 12-13, 2012



$[(\text{Obs}-\text{Pred})/\text{Obs}] * 100$
percent

Scale 1:5000



NORTHERN TIGER RESOURCES

INDUCED POLARIZATION SURVEY
 DEL GRID
 Difference Calculation - $[(\text{Obs}-\text{Pred})/\text{Obs}] * 100$

Mining District: Whitehorse
 Date: Nov 3, 2012

NTS: 115L/07
 Job: NTR-12538-YT

AURORA GEOSCIENCES LTD.