

2016 ASSESSMENT REPORT – RED MOUNTAIN PROPERTY

SOIL GEOCHEMISTRY

YMEP #16-007

MAYO MINING DISTRICT
AND
DAWSON MINING DISTRICT

NTS 115P/15, UTM NAD 83: 413900E, 7094000N

(289 CLAIMS)

JC 1-3 (YCO2667-YCO2669)
ICE 1-2 (YCO2260-YCO2261)
ICE 4 (YCO2262)
ICE 6-14 (YCO2263-YC02271)
ICE 16-17 (YCO2272-YC02273)
ICE 19-30 (YCO2274-YC02285)
ICE 32-49 (YCO2286-YC02303)
ICE 51 (YCO2772)
ICE 52-55 (YCO2306-YC02309)
FROST 1-2 (YD86908-YD86909)
FROST 3-63 (YD102703-YD102763)
FROST 64-102 (YD102764-YD102802)
FROST 103-131 (YD122903-YD122931)
RED 21-80 (YF47391-YF47450)
RED 81-100 (YF47371-YF47390)
AM 1-20 (YD142927-YD142946)
AM 21-23 (YD142976-YD142978)

Prepared for:
AM GOLD INC.
Suite 605 – 369 Terminal Avenue
Vancouver, B.C. V6A 4C4

Work performed by:
Fox Exploration Ltd.

Report prepared by:
Cor Coe, B.Sc., P.Geo.

December 4th, 2016

Period of work: August 3rd to September 1st, 2016

CONTENTS

Appendices	ii
Summary.....	1
Location and Access	2
Claim Data.....	2
Geology and Mineralization	5
Regional Scale	5
Geology of Red Mountain Area.....	6
Property Scale.....	6
Previous Work	9
Previous Operators.....	9
Current Operator	9
Resource	10
Compilations.....	10
2016 Exploration Program.....	16
Geochemical Survey Results	18
Prospecting and Geological Mapping Results	21
Geochemical Survey and Analytical Method	22
Conclusions and Recommendations	23
Statement of Expenses	24
References	25
Statement of Qualifications.....	26

APPENDICES

Appendix A	Claim Data
Appendix B	Sample Number and Reference Locations
Appendix C	Maps of Soil Sample Locations and ID
Appendix D	Traverses
Appendix E	Assay Certificates
Appendix F	Metal Plots Gold PPB

LIST OF FIGURES

Figure 1 - General Location Map	2
Figure 2 AM Gold Claims Red Mountain.....	3
Figure 3 - Regional Geology after Murphy (1997), taken from Cole (2012)	6
Figure 4 - Geology of Red Mountain Area	8
Figure 5 - Soil Grid Doherty 2001.....	11
Figure 6 - Fonseca 2002 Soil Sample Compilations.....	12
Figure 7 - Constantini Property Geology and Alteration Map	13
Figure 8 - Constantini Interpretation Map.....	14
Figure 9 - Target Areas (Smailbegovic, 2010)	15
Figure 10 - Proposed Soil Grid (Constantini, 2010).....	15
Figure 11 Soil Sampling Grid 2016	17
Figure 12 Soil Sample Grid plus Gold Anomalies in Target areas	18
Figure 13 2015 Soil Sample Results Gold (ppb)	19
Figure 14 2015 and 2016 Soil Sample Results Gold (ppb)	20

SUMMARY

This technical report documents the qualifying mineral exploration work conducted during the 2016 exploration program on AM Gold Inc.'s Red Mountain Property and has been provided to satisfy the reporting requirements for Yukon assessment reports and the Target Evaluation section of the Yukon Mineral Exploration Program (YMEP). Partial funding for the 2016 exploration work conducted on the Red Mountain Property was provided through YMEP (#16-007).

The Red Mountain property is known to host an intrusion-related gold deposit with an inferred resource estimated at over 127 million tonnes grading 0.48 g/t Au, using a cut-off grade of 0.3 g/t Au within a 0.2 g/t Au wireframe (Cole, 2012). This deposit is still open in several directions. The mineralization occurs in a mid-Cretaceous quartz monzonite stock as well as in the adjacent hornfelsed metasedimentary rocks. There are two styles of gold mineralization: steep sulphide-quartz veins and zones of disseminated sulphides. The majority of work to date has been focused on the historic soil sampling grid on the Ice and JC claims. A recent geophysical and geological analysis, incorporating both government surveys and the company's private data sets, highlights the potential of areas located beyond this historical soil grid (Costantini, 2010). In 2015, a broad geochemical soil sampling survey was conducted over some of these potential areas and was successful in delineating two separate gold in soil anomalies, the West Gold Anomaly and the Treadwell Gold Anomaly. The West Gold Anomaly is centered approximately 1 kilometre west of the current inferred resource, exhibits about the same area footprint as the inferred resource area and ranges in values from 99 ppb gold to 1,058.5 ppb gold. The Treadwell Gold Anomaly is located in the south-western portion of the 2015 survey grid in the vicinity of the old Treadwell Vein and encompasses values from 99 ppb gold to 4,256.3 ppb gold.

The 2016 exploration program focused on expanding and infill soil sampling of the West Gold and Treadwell anomalies as well as additional mapping, prospecting and three additional single line geochemical soil sampling surveys in other areas of the property.

The 2016 exploration program on the Red Mountain property was completed during August and September and was conducted by Fox Exploration Ltd., an exploration services contractor based in Whitehorse, Yukon. From August 3rd to September 1st, a 3-person crew was mobilized with pickup trucks to the Red Mountain property, a seasonal camp was constructed, and a geochemical soil sampling survey as well as limited geological mapping and prospecting was completed. 400 soil samples and 36 rock samples were collected. Soil sampling was conducted using augers and mattocks along a defined survey grid. Sample intervals were set at 50 meters and line spacing was 50 meters to both fill in and expand on the previous grid. Five prospecting traverses were completed during this time.

The 2016 exploration program was successful in expanding and further defining the gold anomalies discovered in 2015. Both the West Gold and the Treadwell Gold anomalies returned a larger and more refined gold in soil anomaly with values up to 1,058 ppb gold and 4,256 ppb gold respectively.

During 2015, the old Treadwell vein dump was also sampled and returned select grab samples of 12.1 g/t Au and 9.0 g/t Au from the upper and lower dumps respectively. Historical information on the orientation of the Treadwell vein is limited, as only the adit dumps exist, the adit itself being buried under the talus slope. Mapping and sampling during traversing in this area (in 2015) identified a potential new orientation for the Treadwell vein based on evidence that the vein occupies a fault structure oriented in a more north-easterly direction than previously postulated in earlier reports. The Treadwell Gold Anomaly as refined in the results received in 2016 shows a suggested trend that supports this new orientation postulation for the Treadwell Vein.

Infill and expansion soil sample results from the 2016 geochemical survey conducted in the vicinity of the 2015 newly discovered West Gold and Treadwell Gold anomalies has been successful in identifying two significant and refined drill target anomalies.

AM Gold’s Red Mountain property consists of 289 contiguous mineral claims, which are located on NTS map sheet 115P/ 15 at latitude 63°58’ N and longitude 136°45’ W, or UTM NAD 83 coordinates 413900E, 7094000N (Figure 1) and straddles the Mayo and Dawson Mining District boundaries. The property is located approximately 60 km northwest of the town of Mayo, and 130 km east-southeast of Dawson City.

The Clear Creek road, which branches off the Klondike Highway, provides access to the area. A road leads to the adjoining Regent Ventures Ltd. property and goes up the headwaters of Hobo Creek to reach the claim block. Helicopter charter is available from the town of Mayo.

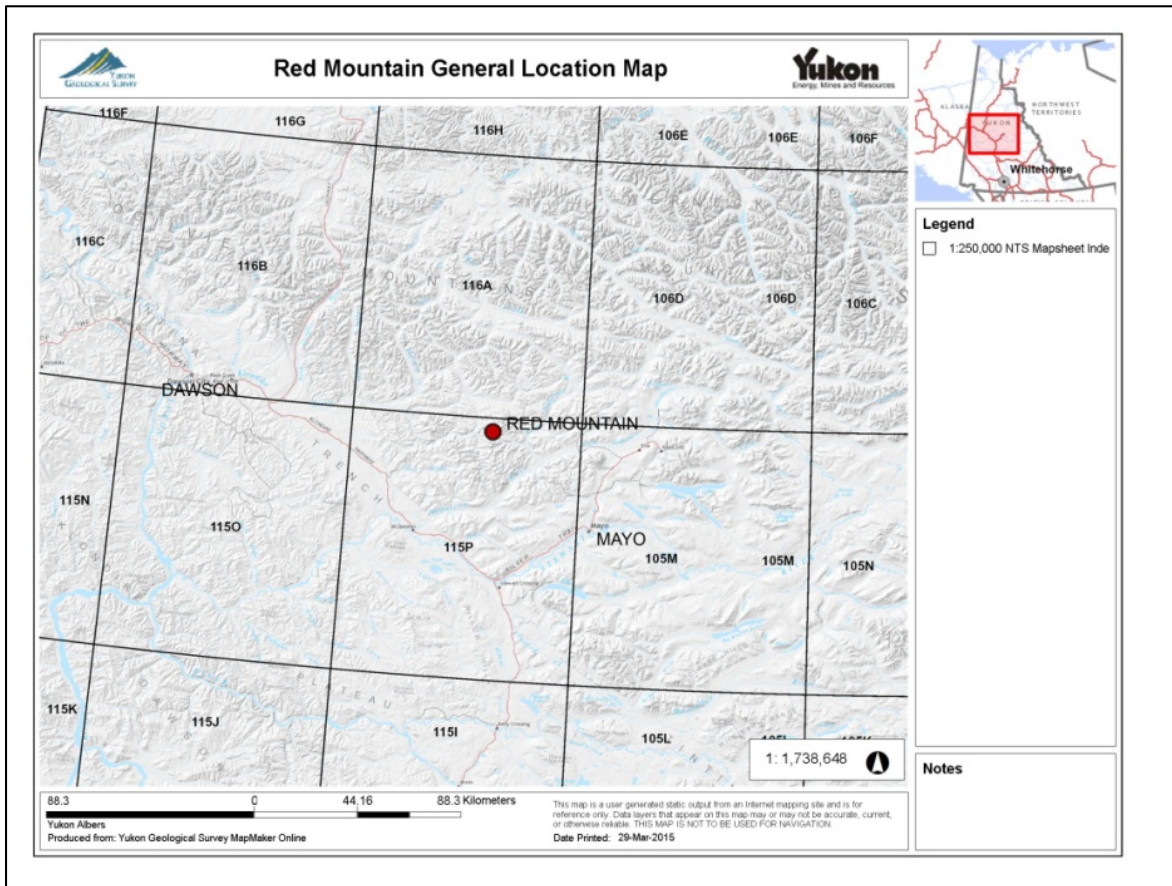


FIGURE 1 - GENERAL LOCATION MAP

CLAIM DATA

AM Gold’s Red Mountain property consists of 289 contiguous mineral claims, which include three full fractions and one partial fraction. The claims are located on NTS map sheet 115P15 at latitude 61°30’ north and longitude 130°00’ west (Figure 2) and are registered with the Mayo Mining Recorder and the Dawson Mining Recorder. All claims are registered in the name of AM Gold Inc. The property consists of five contiguous claim blocks. The northern block includes the Ice and JC claims which have received most of the work to date and hosts an inferred resource of over 127 million tonnes grading 0.48 g/t Au (Cole, 2012). The Frost claims were added at a later date. The RED Claims, staked in 2015, are in two separate blocks, one block being south of the Ice and JC claims and one block located east of the Ice Claims. The AM claims were staked in early 2016 and are located in the Dawson Mining District. The detailed claim data is found in Appendix A and the summary claim data is listed below in Table 1.

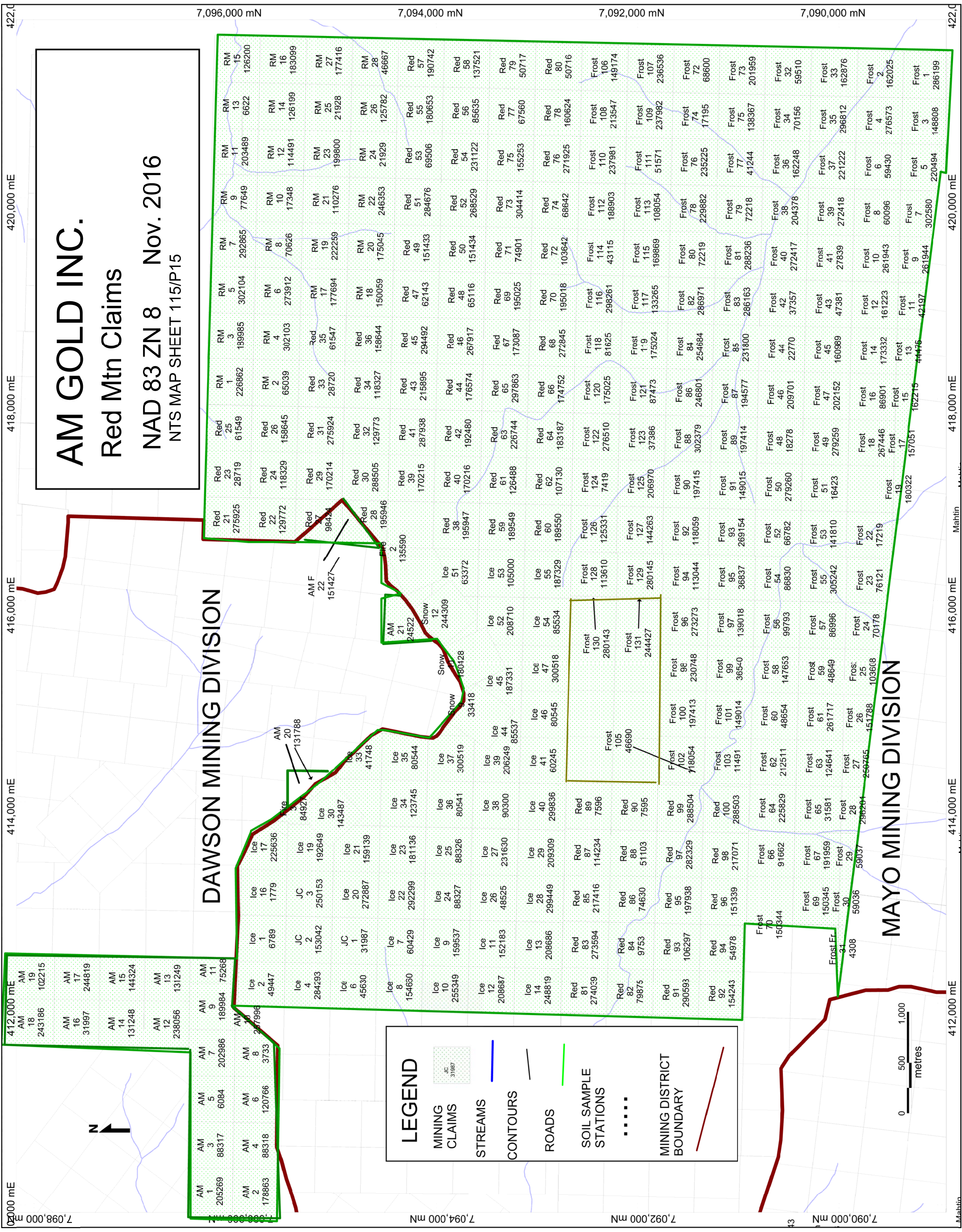


Figure 2 AM Gold Claims Red Mountain

TABLE 1 - SUMMARY CLAIM DATA

<i>Claim Name</i>	<i>Claim No.</i>	<i>Grant Number</i>	<i>Expiry Date</i>
RED	21 - 26	YF47391-396	24/12/2020
RED	27 - 58	Y47397-428	24/12/2020
RED	59 - 80	YF47429-450	24/12/2020
RED	81 - 90	YF47371-380	24/12/2020
RED	91 -100	YF47381-390	24/12/2020
ICE	1 - 2	YC02260 - 261	24/12/2023
ICE	4	YC02262	24/12/2023
ICE	6 - 14	YC02263 - 271	24/12/2023
ICE	16 -17	YC02272 -273	24/12/2023
ICE	19 - 30	YC02274 -285	24/12/2023
ICE	32 - 49	YC02286 - 303	24/12/2023
ICE	51	YC02772	24/12/2023
ICE	52 - 55	YC02306 - 309	24/12/2023
JC	1 - 3	YC02667 - 669	24/12/2016
Frost	1 - 2	YD86908 - 909	24/12/2020
Frost	3 - 16	YD102703 - 716	24/12/2020
Frost	17 - 22	YD102717 -722	24/12/2020
Frost	23 -28	YD102723 - 728	24/12/2020
Frost	29 -30	YD102729 - 730	24/12/2020
Frost Fr.	31	YD102731	24/12/2020
Frost	32 - 51	YD102732 - 751	24/12/2020
Frost	52 - 63	YD102752 - 763	24/12/2020
Frost	64 - 67	YD102764 - 767	24/12/2020
Frost	68 - 71	YD102768 - 771	24/12/2020
Frost	72 - 93	YD102772 - 793	24/12/2020
Frost	94 - 102	YD122794 -802	24/12/2020
Frost	103	YD122903	24/12/2020
Frost	104 - 119	YD122904 - 919	24/12/2020
Frost	120 - 129	YD122920 - 929	24/12/2020
Frost	130 - 131	YD122930 - 931	24/12/2020
AM	1-20	YD142927-46	04/04/2017
AM	21-23	YD142976-78	04/04/2017
ICE Fr	56-58	YE03908-10	07/09/2017

GEOLOGY AND MINERALIZATION

REGIONAL SCALE

The property is located in rocks of western Selwyn Basin, where Late Proterozoic and Paleozoic basinal sediments accumulated at or near the western margin of ancestral North America. These rocks were later imbricated into several stacked thrust sheets during Jura-Cretaceous plate convergence, resulting in the Robert Service, Tombstone and Dawson thrusts. The Red Mountain area is located on the hanging wall of the Robert Service thrust sheet. Several post-kinematic magmatic provinces resulted from this convergence and intrude and stitch the stacked thrust sheets. The late Cretaceous Tombstone Intrusive Suite, dated at around 92 Ma, defines a magmatic and metallogenic province known for its intrusion-hosted and intrusion-related gold, tungsten, uranium and skarn occurrences and have become high priority exploration targets.

The brittle siliceous clastic rocks as well as the calcareous units of lower Selwyn Basin, in contact with or in proximity to these intrusions, form favourable hosts for various vein and replacement-type mineralization. A structural control usually influences the orientation of mineralized structures. Many examples of such occurrences are found in the area. The discovery and development of the Fort Knox deposit near Fairbanks, Alaska, and the realization that equivalent rocks occurred in western Selwyn Basin (on the other side of the Tintina fault), created an exploration boom in the 1990's where Brewery Creek, Dublin Gulch, Scheelite Dome and Clear Creek as well as Red Mountain were developed and understood to be to be examples of mineralization or deposits hosted in Cretaceous Tombstone Suite intrusions and their hornfelsed sedimentary hosts. Intrusion-related gold deposits include the Eagle Zone at Dublin Gulch, which contains an indicated mineral resource of 4.8 million ounces (151 million grams) gold, at a grade of 0.68 g/t (<http://www.vitgoldcorp.com>). The Brewery Creek deposits combined contain inferred and indicated resources of 1.5 million ounces (47 million grams) gold, at grades ranging from 0.93 g/t to 1.37 g/t (<http://www.goldenpredator.com>). The Fort Knox deposit contains a proven and probable reserve of 2.4 million ounces (75 million grams) gold at a grade of 0.47 g/t Au, a measured and indicated resource of 1.45 million ounces (46 million grams) at a grade of 0.43 g/t gold and an inferred resource of 189,000 ounces (5.9 million grams) gold at a grade of 0.44 g/t (<http://www.kinross.com>).

Placer operations are usually located on creeks draining these Cretaceous intrusions and therefore become pathfinders for these types of deposits. Placer workings are located in Gem Creek, Hobo creek and Sprague Creek, all of which drain the Red Mountain property.

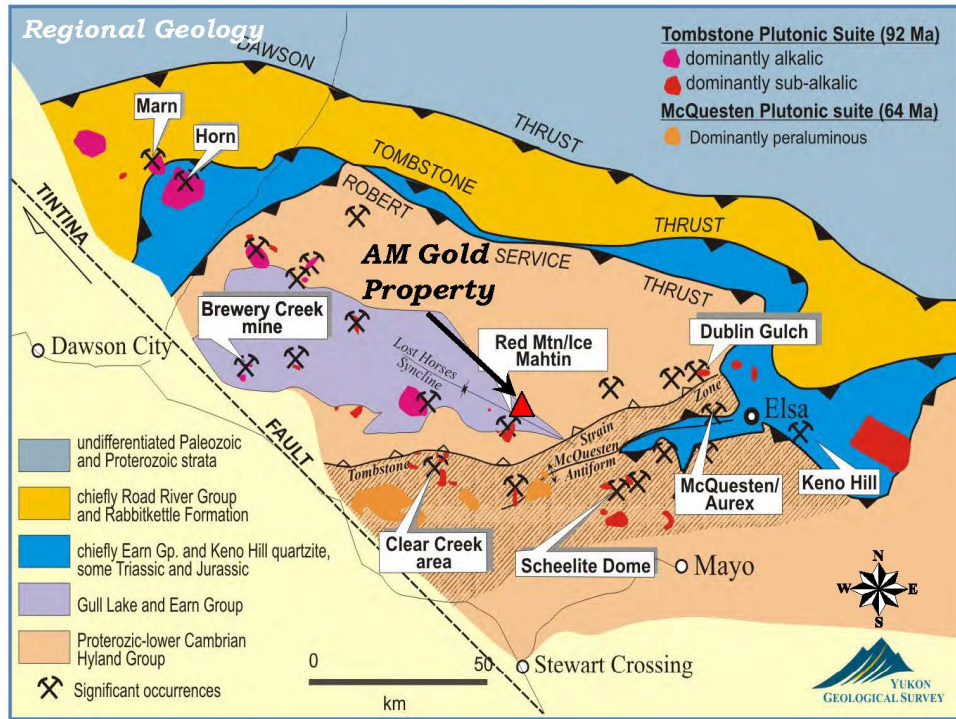


FIGURE 3 - REGIONAL GEOLOGY AFTER MURPHY (1997), TAKEN FROM COLE (2012)

GEOLOGY OF RED MOUNTAIN AREA

PROPERTY SCALE

The following is taken from Fonseca, 2002. "Murphy (1997) carried out 1:50,000 scale mapping of the McQuesten River Region, Northern McQuesten, and Mayo map areas under the 1991-1996 Canada/Yukon Economic Development Agreement. As part of the mapping program, Murphy and Héon (1996) mapped the Sprague Creek sheet (NTS 115P/15), and interpreted the geology of Red Mountain area as comprised of outcrops of Cambrian age (Narchilla and Gull Lake Formations) in the overturned limb of the Lost Horses Syncline. The area lies in the hangingwall of the Robert Service Thrust, and near the upper boundary of Tombstone Strain Zone. Tombstone Strain Zone refers to an intense shear zone extending from the hanging-wall of Tombstone Thrust Fault to the footwall of Robert Service Thrust plate.

An unfoliated, quartz-bearing intrusive body in the core of the Ice claims was dated at 92.3±0.8 Ma and interpreted as a stock. Regional airborne magnetics obtained from the Geological Service of Canada from 800 m spaced flight lines show an unusually large magnetic response underlying the Red Mountain "Stock" and dikes to the north, implying that the outcropping intrusion and dikes may be spatially associated with a larger, buried pluton.

LAYERED ROCKS

1:4,000 scale geological mapping by Jean-Pierre Londero in July, 2002 shows layered rocks consist of strongly foliated, polydeformed clastic and volcanoclastic rocks of interpreted Cambrian age. Clastic rocks are maroon and green shale and black pyritic shale of the Cambrian Narchilla Formation (Hyland Group) exposed on creek beds and valley bottoms; white-to-tan, fine-to-coarse grained quartz-wacke {white grit unit} exposed on road cuts at intermediate elevations; grey to tan, noncalcareous shale forming recessive rubble on hill tops and saddles, and in road cuts at upper elevations. Dark green, fine-grained, weakly foliated, disseminated sulphide-bearing, volcanoclastic rocks of Gull Lake Formation overlay black

pyritic shales of Narchilla Formation, and are capped by a sequence of shale to white grit. This alternating fine/coarse grained sedimentary package is hornfelsed and the more brittle rock types are favoured hosts to vein-hosted mineralization.

MAGMATIC ROCKS

The sedimentary sequence is intruded by an approximately 35 m thick sill of hornblende-biotite-quartz monzonite composition. Contact metamorphic effects are intensely to pervasively developed as biotite-hornfels in fine-grained rocks above and below the intrusive contacts, and constitute prominent magnetic high features.

FAULTS

Sedimentary, volcanic, and intrusive rocks are truncated by a number of northwest-trending faults with variable displacement. Geological interpretations from drill hole sections and interpolation of surface mapping and soil geochemical survey data show that the northwest-trending faults localize gold mineralization. [Later authors describe the Jethro structure, a northwest-trending fault zone, as a structure that controls and hosts mineralization for a width up to 500m wide. This structure is observed to be parallel to the axial plane of the Lost Horse syncline. Interpretation of magnetic data will later show a strong northwest structural grain in the area, which is thought to be related to mineralization.

MINERALIZATION AND ALTERATION

The Ice property comprises an intrusion-hosted, low-grade, bulk-tonnage target in the central to western parts of the claims, and a high-grade vein target (Treadwell Vein) to the southeast. Low-grade gold mineralization is observed in drill hole cross-sections, associated with: northwest-trending faults off-setting and thickening the intrusion; narrow translucent quartz veins along joints in the sill; Hornfels zones above and below intrusion contacts; disseminated sulphides (pyrite, arsenopyrite, chalcopyrite, pyrrhotite) in the intrusion; and in widely spaced quartz-arsenopyrite veins on the southeast portion of the property. High-grade mineralization is reported as: Quartz-tourmaline-sulphide veins hand-trenched near the collar of DD02-01. The veins have unusually large crystalline quartz with gold grades up to 10,000 ppb. Gold grades up to 14,200 ppb have been reported from massive arsenopyrite-quartz veins found in select grab rocks from the Treadwell Adit dump." Some intersections grading >1g/t Au over significant lengths have been encountered in drill holes.

Cole, 2012, adds the following description: "As previously indicated, gold mineralization is related to broad zones of disseminated sulphide with higher grade mineralization being associated with areas with steeply dipping sheeted sulphide-bearing quartz vein zones as well multi-generational quartz veining, sometimes stockworked. The mineralized areas are hosted in quartz monzonite porphyry, metasedimentary rock, or a combination of the two." Oriented core data shows that mineralized veins range between 070° and 130° azimuth (internal property reports).

The area was covered by the McConnell glaciations but the ridge tops do not show any glacial deposits.

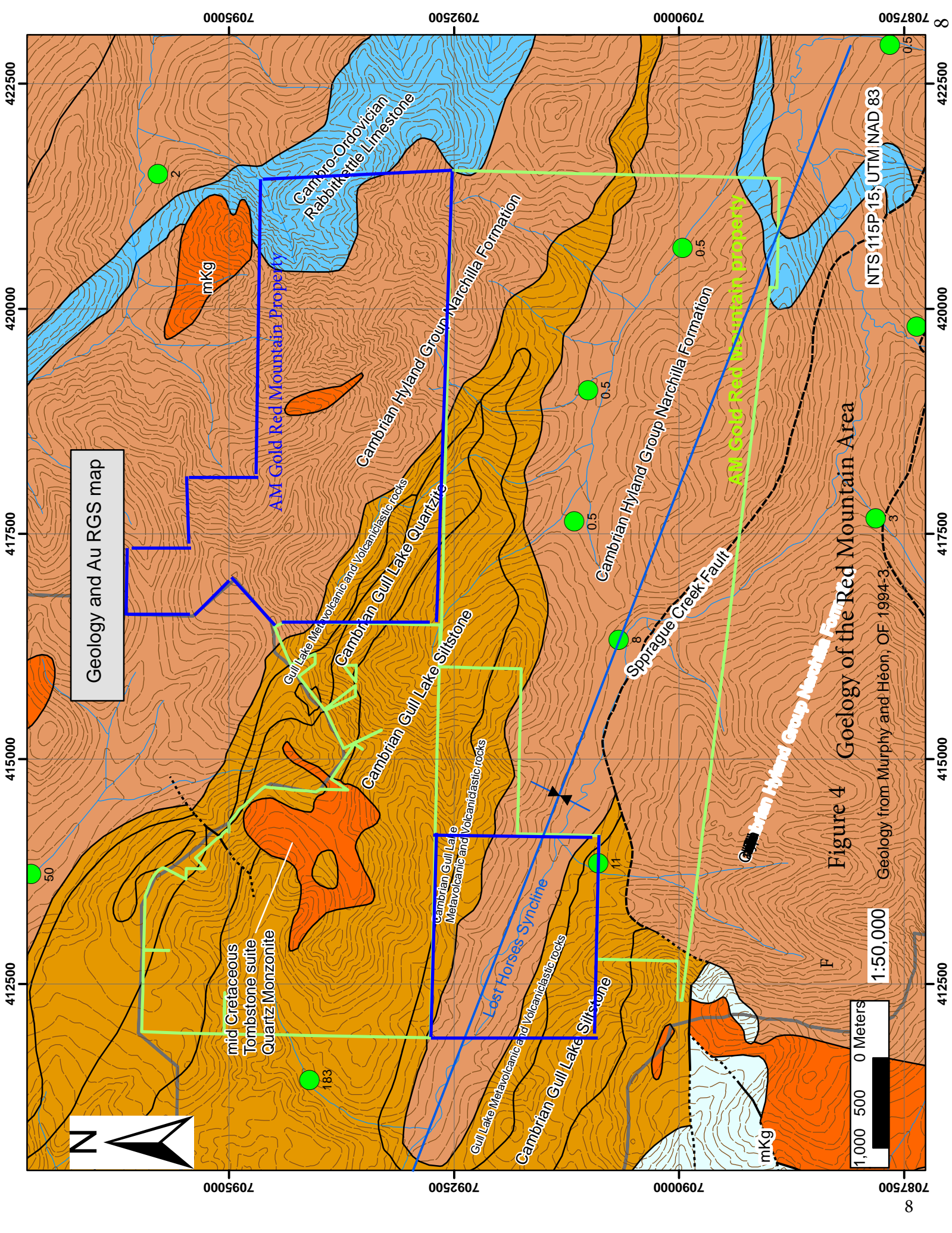


Figure 4 Geology of the Red Mountain Area
 Geology from Murphy and Héon, OF 1994-3

PREVIOUS WORK

PREVIOUS OPERATORS

The area was first staked as the Hobnail claims in 1923. In the late 1920's, the Treadwell Yukon Company explored by trenches and a short adit on a prominent gossan. Various individuals and companies re-staked the ground in 1933, 1947 and 1974. Amax Potash staked the property in 1979 and their soil results are incorporated in the geochemical compilation, as are the results of the following operators. Walhalla Exploration staked in 1987 and optioned the property to Welcome North Mines who did some prospecting and soil sampling.

The following is taken from Cole, 2012.

In 1992, the claims were re-staked by Crysi Exploration Ltd. and optioned to Kokanee Explorations Inc., and then ultimately to Consolidated Ramrod Gold Corp. Work programs were completed under the supervision of Aurum Geological Consultants Inc. from 1992 through 1994. This work consisted of rock sampling in late 1992, grid soil and rock sampling and geological mapping and prospecting in 1993 and 1994. These sampling programs defined a 700m by 100m anomalous zone with >500ppb gold in soil directly over and down slope of the eastern extension of a quartz monzonite stock. Continuous chip samples across fractured and quartz stockwork-bearing intrusive returned up to 347ppb gold over 34m.

Grab samples of sulphide-rich quartz veins within fractured meta-sedimentary rock taken around the old Treadwell adit returned values of up to >10,000ppb gold. Eight samples returned an average of 4,073ppb gold. Further rock sampling, 100m to 400m upslope from the adit to the northwest and northeast, returned 1,073ppb gold over 3m in a continuous chip sample. There were also up to >10,000ppb gold in select grab samples of fractured quartzite.

The area was re-staked as the ICE and JC claims by Corwin Coe and Roy Mueller in 2001 to cover the known mineralization found within the granitic intrusive and adjacent meta-sedimentary rock. Additional infill soil and rock sampling was completed by Corwin Coe and a two-man crew in 2001. Most samples confirmed similar gold grades as reported previously. Six of the 24 samples returned >1g/t Au. Within the intrusive stock, an almost continuous chip sample across monzonite outcroppings on the west ridge returned a weighted average of 0.70g/t Au over 18m, including a 2m interval of 2.23g/t Au. Infill soil lines (291 samples) were also collected in 2001, using the existing grid. The infill soil data confirmed and better defined the soil anomalies and showed a distinct northwest trend to the soil anomalies.

CURRENT OPERATOR

Between 2002 and 2005, a total of 10 RC holes (totalling 604m) and 27 diamond drill holes (for a total of 4528m) were drilled. An airborne VTEM survey was flown in 2006 in conjunction with Regent Ventures, who owns adjoining ground to the north and east. The results of this survey were interpreted and the results are discussed below.

A total of 12 diamond drill holes were drilled in 2010 for a total of 4080m. A total of 24 diamond drill holes were drilled in 2011 for a total of 7950m, focusing on expanding the known resource. An additional VTEM survey was flown over the entire property (Ice, JC and Frost claims) in 2011. The results have not yet been interpreted. In 2015 additional geochemical soil sample surveys were conducted that identified two new gold in soil anomalies; the West Gold anomaly and the Treadwell Gold anomaly.

RESOURCE

From Cole, 2012: “An updated estimate of the Red Mountain Resource was completed in January 2012. The Inferred Resource has been revised and updated and is now estimated to total over 127 million tonnes grading 0.48 g/t Au. This translates to approximately 1.95 million troy ounces contained gold. Estimation method utilized was by the constrained block model type. The resource estimate was performed commensurate with CIMM definitions (2005). The chosen cut-off is 0.3 g/t Au within the context of a 0.20 g/t Au wireframe. The specific gravity utilized is 2.61 g/cm³.

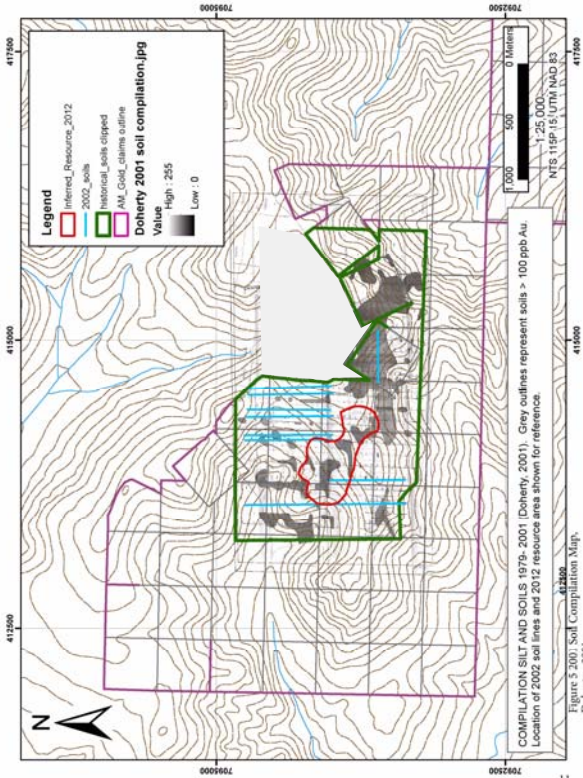
Gold mineralization is related to a porphyry intrusive body and where it is cut by a northwest trending fault zone, the Jethro Structure. The gold resource zone has a projected strike length of 925m, strikes 120°, and dips steeply southwest. True width averages 325m. A floor of 300m below surface has been imposed, although mineralization has been verified to a depth of 980m above sea level (“asl”) elevation, or just a little shy of 500m below surface. Gold mineralization is associated with broad zones of disseminated sulphide with higher grade mineralization being associated with areas with steeply dipping sheeted sulphide-bearing quartz vein zones as well as multi-generational quartz veining, sometimes stockworked. The gold mineralization is hosted in quartz monzonite porphyry intrusive rock and also in the encasing meta-sedimentary sandstone and quartzite rocks as well, within the bounds of the Jethro Structure or proximal to it.

COMPILATIONS

The outlines of soil surveys in Doherty (2001) and the compilation and new data of Fonseca (2002) have been georeferenced and are displayed on maps showing their extent with respect to similar features and at similar scales (Figure 5 and 6 respectively). The Doherty 2001 grid is the basic compilation grid that includes the results of soils surveys conducted between 1979 and 2001. Line spacing varies, and some of the lines have spotty sample density. The dark grey areas show soil results >100 ppb Au. The maps shows the location of the 2002 soil lines as well as the outline of the 2012 resource area. The Fonseca compilation (Figure 6) incorporates the results of the 2001 in a colour gridding display and also shows individual sample points for some other surveys as well as the 2002 survey. The background gold content of these soils is very high, the green category is for samples between 90 and 180 ppb, the yellow coding is for samples grading >180 ppb Au. In this georeferenced map, zones of high Au in soils located at the edge of the grid have been outlined with green circles to show the need to expand the soil grid to better define these anomalies.

In a report dated February 2010, contract geophysicist P. Costantini interprets the 2006 magnetic and TEM-VTEM survey that was flown over the adjoining Acero-Martin (now AM Gold) and Regent Venture’s properties. In his report, he combines several data sets, both private and public, both regional and property-specific, to define various domains of mineral potential (Figure 7 and 8). The VTEM survey is the main data set in this analysis. The data from the survey was blended with other information and re-interpreted. This data included: magnetic and electromagnetic data from the 2006 survey, field data provided by the clients (geology and drilling reports, ground IP survey, grid soil geochemistry), public domain information from government data sets: airborne geophysics (magnetic and gamma-ray spectrometry), DEM, LandSat, geological mapping, and stream sediment geochemistry. He makes recommendations for further work including expanding the soil sampling grid and doing ground induced polarization geophysics. Amer Smailbegovic (Smailbegovic, 2010), a contract geophysicist retained by AM Gold to provide a second opinion, endorsed Costantini’s conclusions and recommendations and provided a target area map (Figure 9).

The 2015 exploration program followed up on these recommendations with respect to establishing a soil geochemical sampling grid and conducting a soil sampling program (Figure 10). In 2015, a broad geochemical soil sampling survey was conducted over some of these potential areas and was successful in delineating two separate gold in soil anomalies, the West Gold Anomaly and the Treadwell Gold Anomaly. The West Gold Anomaly, centered approximately 1 kilometre west of the current inferred resource, was shown to be about the same size as the inferred resource area and had values ranging from 99 ppb gold to 572.6 ppb gold (2015). The Treadwell Gold Anomaly, located approximately 1 km south-east of the inferred resource and in the vicinity of the old Treadwell Vein, encompassed a > 99 ppb gold in soil anomaly.



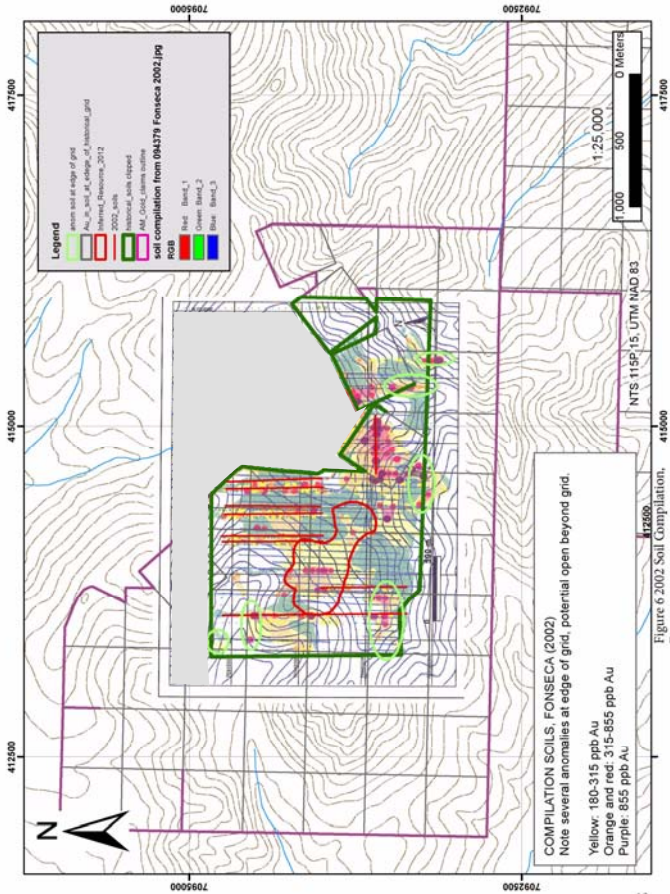


Figure 6 2002 Soil Compilation, Fonseca

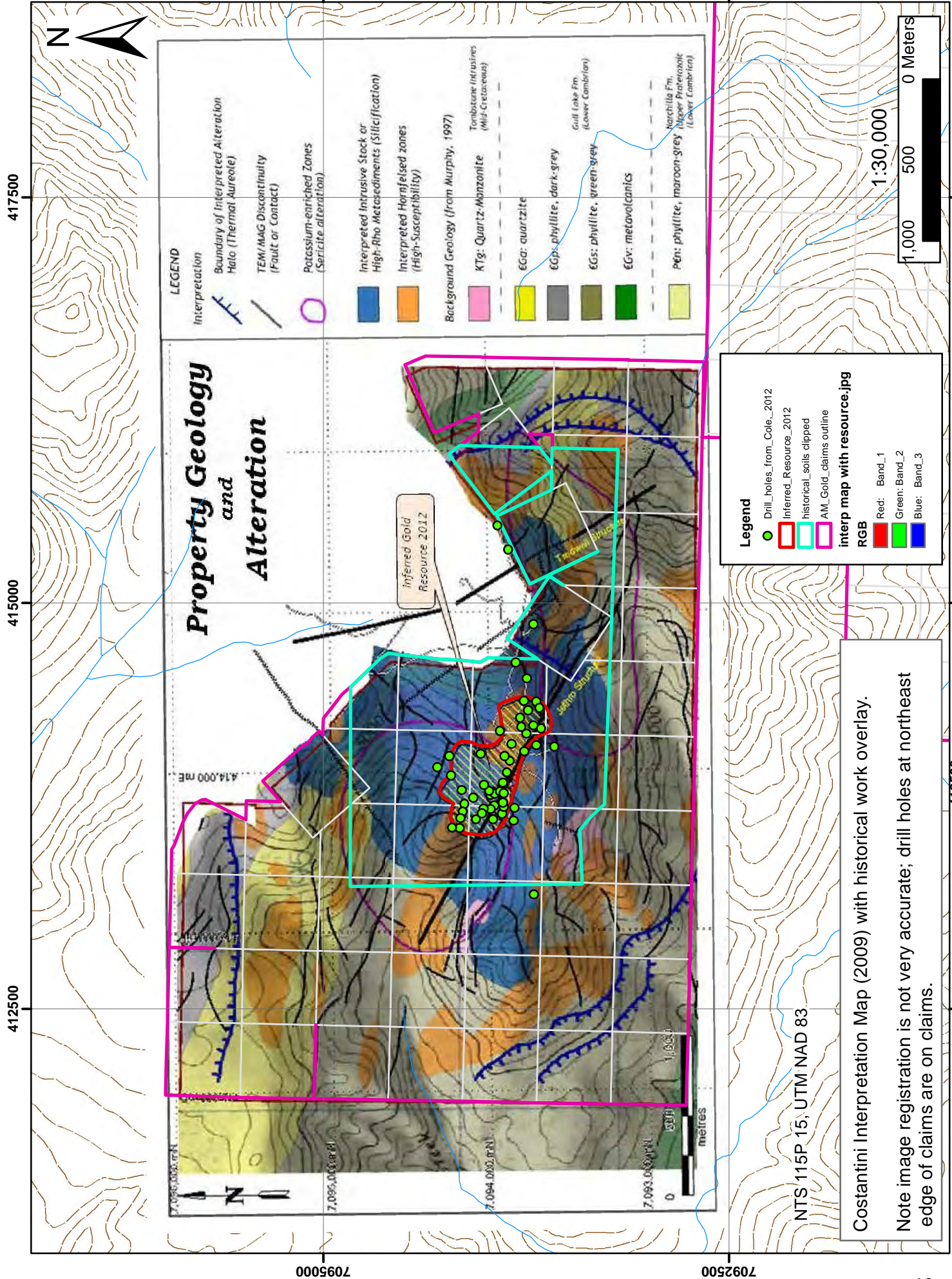
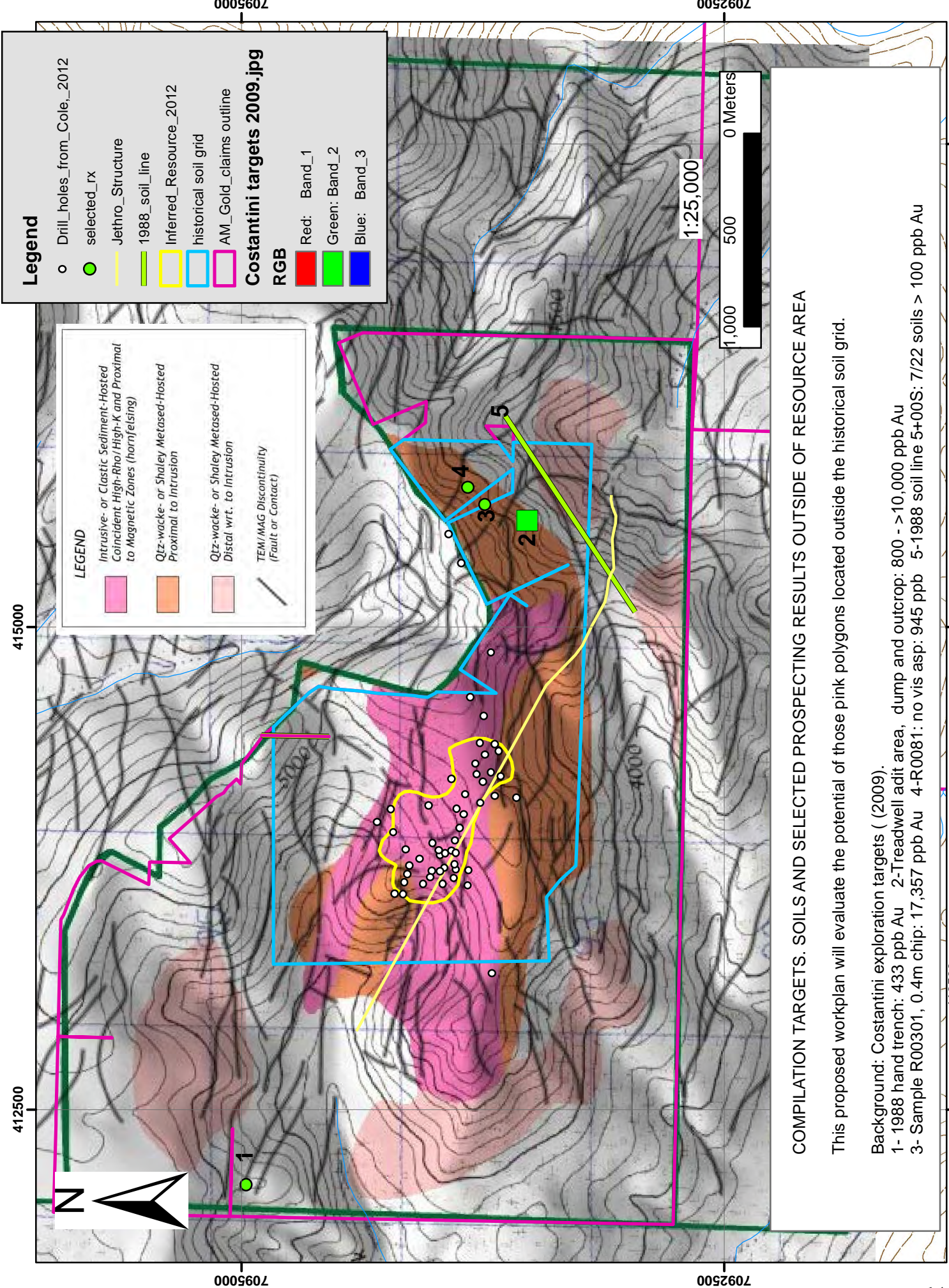


Figure 7 Interpreted Geology and Alteration, from Costantini 2010



Legend

- Drill_holes_from_Cole_2012
- selected_rx
- Jethro_Structure
- 1988_soil_line
- Inferred_Resource_2012
- historical soil grid
- AM_Gold_claims_outline

Costantini targets 2009.jpg

RGB

- Red: Band_1
- Green: Band_2
- Blue: Band_3

LEGEND

- Intrusive- or Clastic Sediment-Hosted Coincident High-Rho/High-K and Proximal to Magnetic Zones (hornfelsing)
- Qtz-wacke- or Shaley Metased-Hosted Proximal to Intrusion
- Qtz-wacke- or Shaley Metased-Hosted Distal wrt. to Intrusion
- TEM/MAG Discontinuity (Fault or Contact)

1

2

3

4

5

1:25,000

0 Meters

412500

415000

7092500

7095000

412500

415000

7092500

7095000

412500

415000

7092500

7095000

COMPILATION TARGETS. SOILS AND SELECTED PROSPECTING RESULTS OUTSIDE OF RESOURCE AREA

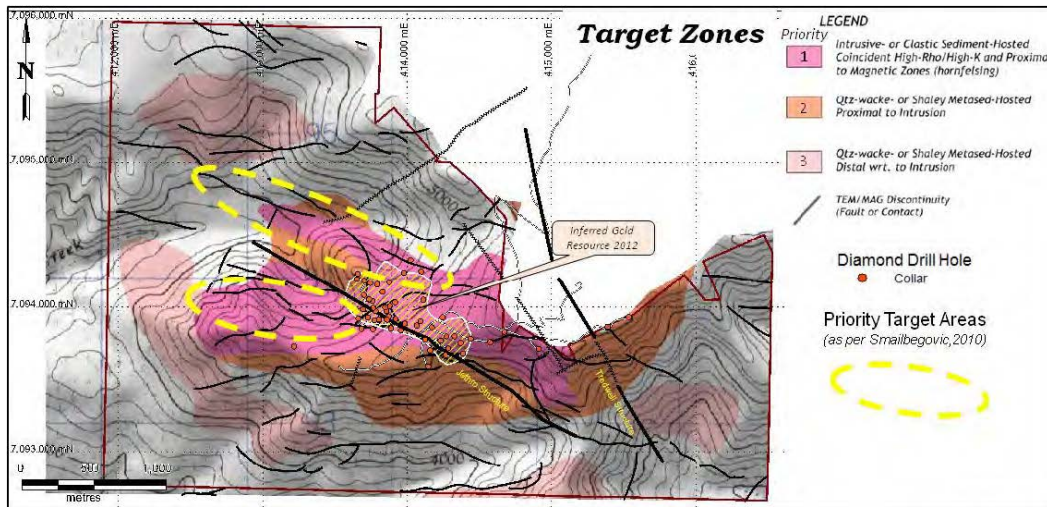
This proposed workplan will evaluate the potential of those pink polygons located outside the historical soil grid.

Background: Costantini exploration targets (2009).

1- 1988 hand trench: 433 ppb Au 2-Treadwell adit area, dump and outcrop: 800 - >10,000 ppb Au

3- Sample R00301, 0.4m chip: 17,357 ppb Au 4-R0081: no vis asp: 945 ppb 5-1988 soil line 5+00S: 7/22 soils > 100 ppb Au

Figure 8 Target Compilation and Historical work from Costantini 2010



Modified after Costantini (2010)

Figure 9.1

FIGURE 9 - TARGET AREAS (SMALBEGOVIC, 2010)

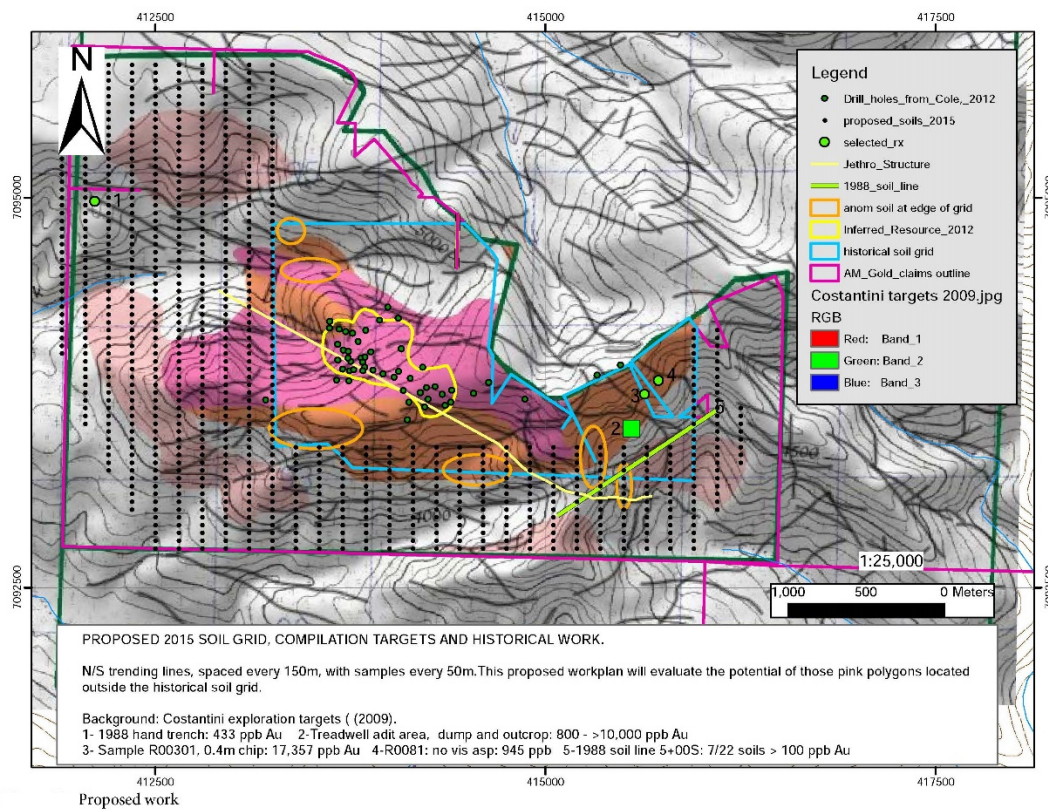


FIGURE 10 - PROPOSED SOIL GRID (CONSTANTINI, 2010)

2016 EXPLORATION PROGRAM

The Red Mountain property is known to host an intrusion-related gold deposit with an inferred resource estimated at over 127 million tonnes grading 0.48 g/t Au, using a cut-off grade of 0.3 g/t Au within a 0.2 g/t Au wireframe (Cole, 2012). This deposit is still open in several directions. The mineralization occurs in a mid-Cretaceous quartz monzonite stock as well as in the adjacent hornfelsed metasedimentary rocks. There are two styles of gold mineralization: steep sulphide-quartz veins and zones of disseminated sulphides. The majority work to date has been focused on the historic soil grid of the Ice and JC claims. A recent geophysical and geological analysis, incorporating both government surveys and the company's private data sets, highlights the potential of areas located beyond this historical soil grid (Costantini, 2010, Appendix D). Costantini's analysis of the VTEM data and his interpretation of all available data strongly demonstrate that the intrusion footprint is greater than previously thought and areas of potential have not been adequately explored. Areas interpreted to be of favourable geology, structure, alteration, conductivity and physical properties remain to be tested. High-grade historical rock samples and open-ended soil anomalies support this conclusion.

The 2016 exploration program focused on these under-explored areas over zones modeled to be favourable for additional gold mineralization and followed up with tighter and expansion grid geochemical soil sampling at the West Gold and Treadwell Gold anomalies discovered in 2015. Soil sampling and geological mapping was conducted in order to further define these anomalies to potentially provide drill targets. The program also included five prospecting traverses, one of which was in the vicinity of the old Treadwell adit. There were also three separate geochemical soil sample lines conducted on other areas of the property.

The 2016 exploration program was conducted during the months of August and September. From August 3rd to September 1st, a 3-person crew was mobilized by pickup trucks to the Red Mountain Property, a seasonal camp was constructed, and a geochemical soil sampling survey as well as limited geological mapping and prospecting was completed. 400 soil samples and 36 rock samples were collected. Soil sampling was conducted using augers and mattocks. Sample intervals were 50 metres and line spacing was 50 metres for both infill and grid expansion.

Soil sampling was conducted on the following claims: ICE 6,7,8,9,10,20,21,22,23,24,25,42,43,44,45 and JC 1 in the Mayo Mining District and AM 9,12,14,15,16,17,18,19,21,22, and 23 in the Dawson Mining District. (Figure 11). Appendix C includes maps showing the individual sample site locations and sample ID numbers.

Prospecting and mapping traverses were conducted on the following claims: ICE 22, 23, 24, 25, 38, 39, and 42 in the Mayo Mining District and AM 14,15,16,17 and 19 in the Dawson Mining District. (Appendix D).

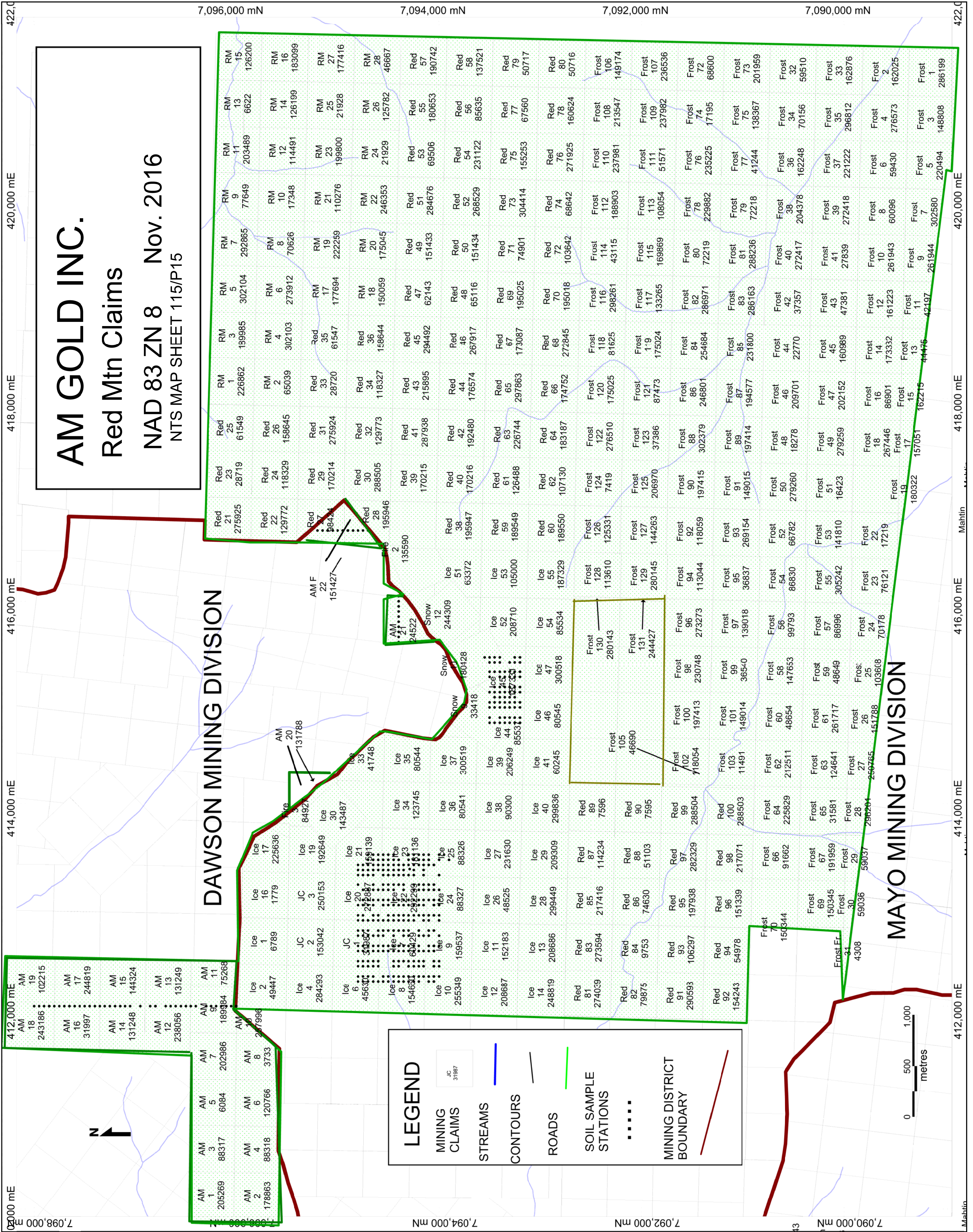


Figure 11 soil Sampling Grid 2016

GEOCHEMICAL SURVEY RESULTS

The geochemical survey conducted during the 2016 exploration program at Red Mountain was successful in further delineating and expanding both the West Gold Anomaly area and the Treadwell Gold Anomaly area (Figure 14).

The West Gold Anomaly is centered approximately 1 km west of the known inferred resource of over 127 million tonnes grading 0.48 g/t Au (Cole, 2012), covers an area of approximately 0.5 km by 1.0 km, which is similar to the area footprint of the inferred resource, and exhibits soil sample values from >99 ppb Au up to 1,058.5 ppb Au. The anomaly is also in the areas targeted by Smailbegovic and Constantini (Figure 12).

The Treadwell Gold Anomaly is located in the south-east portion of the 2015 survey grid in the vicinity of the old Treadwell vein, covers an area of approximately 0.3 km by 0.5 km and exhibits soil sample values from >99 ppb Au up to 4,256.3 ppb Au (Fig. 14).

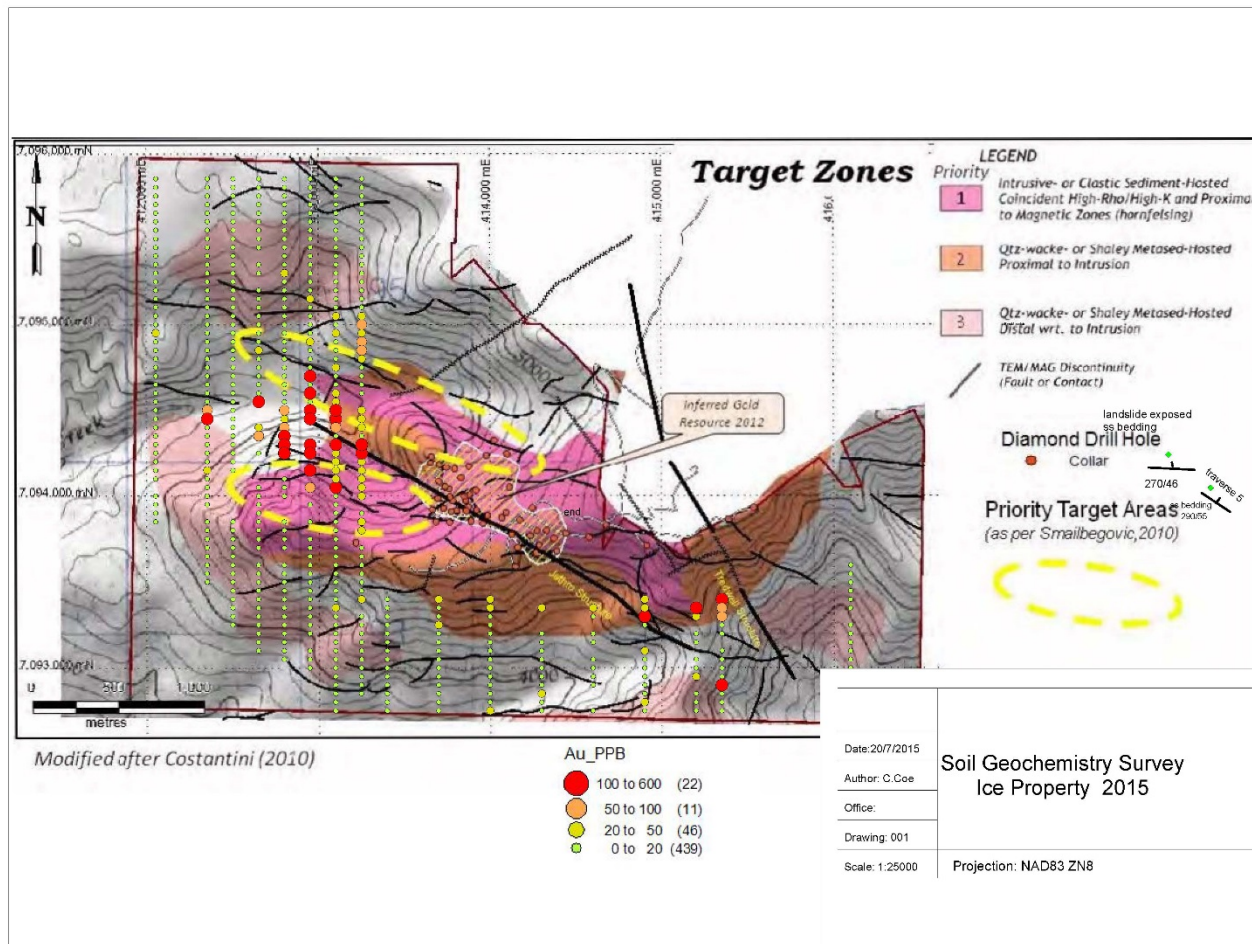


FIGURE 12 - SOIL SAMPLE GOLD ANOMALY AND TARGET AREAS

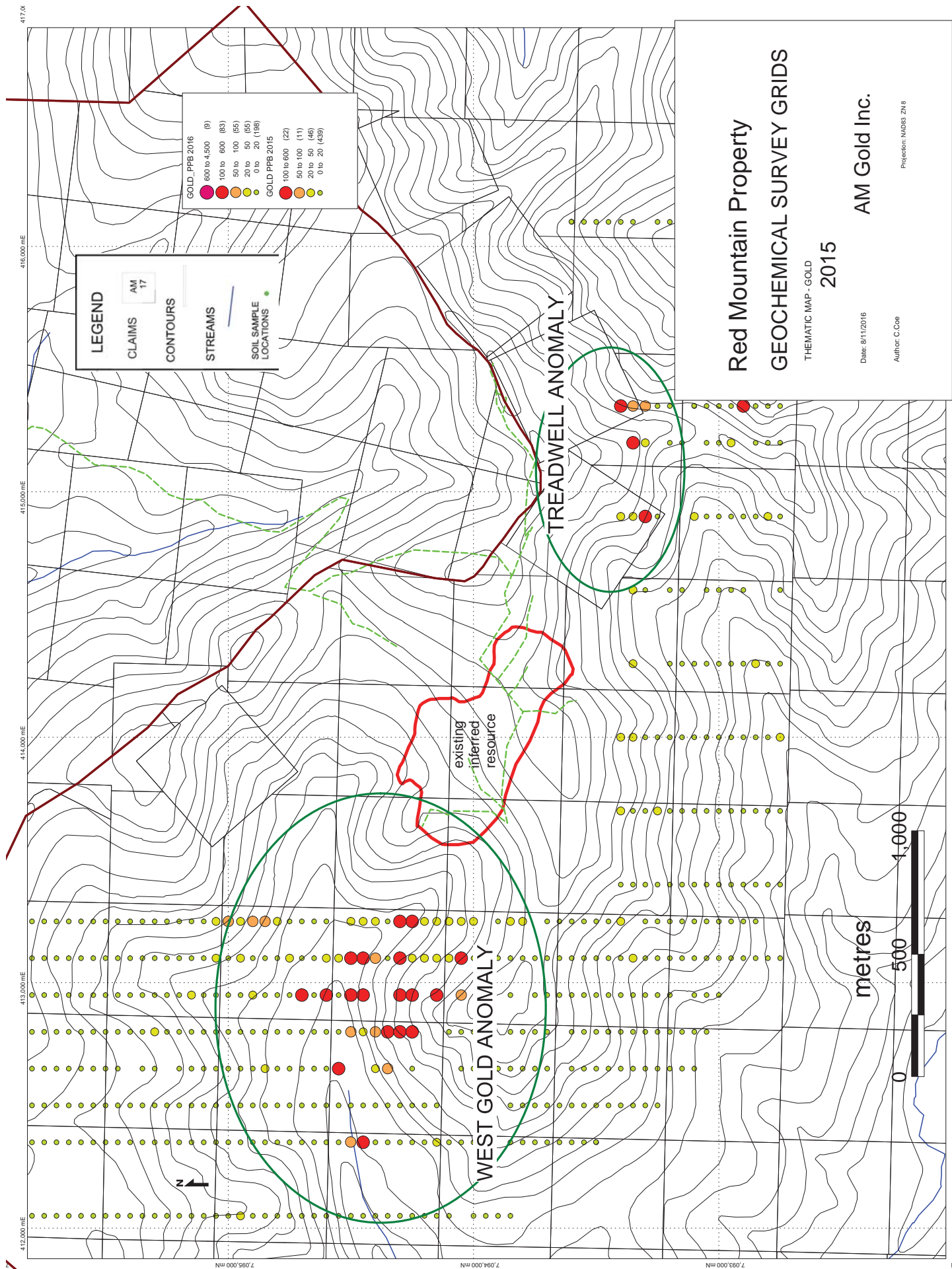


Figure 13 2015 Soil Sample Results Gold ppb

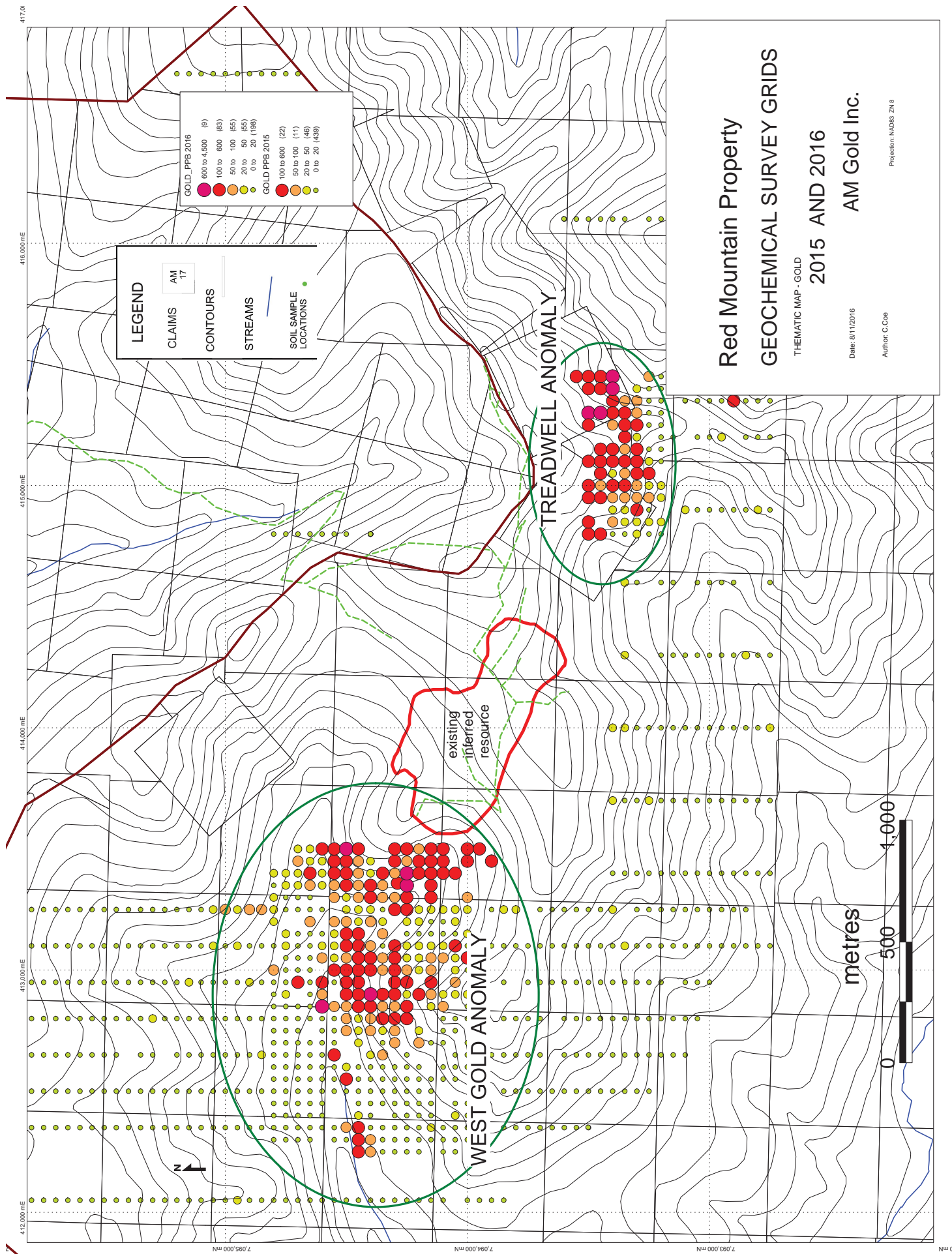


Figure 14 2015 and 2016 Soil Sample Results Gold PPB

PROSPECTING AND GEOLOGICAL MAPPING RESULTS

A total of 5 traverses (see Appendix D) were conducted on the property during the 2016 exploration program. The purpose for the traverses was to prospect areas covered by the geochemical survey grid, prospect Treadwell vein adit (dump) location where previous high grade gold samples had been documented, and prospect the area of new claims that were staked north of the current claims in the Dawson Mining District (AM Claims). A total of 36 rock samples were taken during the traverses. The locations of the rock samples are shown on the traverse maps located in Appendix D. Table 2 below shows the rock sample locations, descriptions and assay results.

Rock Sample Descriptions and Gold Assay Results					
AM Gold Inc. Red Mountain Project 2016					
Sample	UTM PROJECTION:		Type	Au PPB	NOTES
	UTM NORTHING	UTM EASTING			
1544951	7094600	412650	Rock	507.4	Float in soil sample hole . Vuggy quartzite with fe oxide coatings. Traverse to check sample 45861 (RK01) that ran 3604.5 g/y Au
1544952	7094600	412650	Rock	1.1	RK01 location. Float in soil sample hole. Breccia. Rusty matrix with large clasts of shale and siltstone.
1544953	7094600	412650	Rock	1.4	Float. Intrusive dyke? Mafic rx fe stained. At sample site RK01
1544954	7094593	412666	Rock	77.8	Qtzite sub outcrop Vuggy fe stained
1544955	7094592	412667	Rock	0.4	Float. Vuggy qtz vein with limonite
1544956	7094598	412669	Rock	0.2	Float . Sample site #1544955; Grey qtz monzoniteKspar-biotite phenocrysts + qtz
1544957	7094615	412674	Rock	254.7	Float; qtzite with qtz veining ans micro fe stained veining (subcrop).
1544958	7094449	413467	Rock	488.3	Talus float. Qtz veining in quartzite. Fe oxide micro fractures. Multiple stockwork. Micro to 3cm veins
1544959	7094442	413462	Rock	114.9	Subcrop/Scree qtzite float. Mineralized qtz veining Arsenopyrite blebs and in veins.
1544960	7094448	413474	Rock	35.9	Felsenmeer subcrop Qtzite float with fe stained micro fractures plus blebby arsenopyrite
1544961	7093656	413380	Rock	18	QM sample at siltstone contact.
1544962	7093958	412959	Rock	4.4	des pyrotite and pyrite across approx. 25m in scree surface cherty siltstone.
1544963	7094086	412896	Rock	2.2	Siltstone in scree; semi-siliceous / cherty
1544964	7094134	412924	Rock	18.4	Cherty siltstone felsenmeer rx. At 2015 sample # 45856. Des. Py and micro fe oxide fractures.
1544965	7094251	412911	Rock	13.2	Siltstone o/c with des. Py and some chert
1544966	7094272	412889	Rock	160.4	Hornfels / chert / siltstone. Des. Py throughout
1544967	7094311	412917	Rock	44.5	o/c hornfels/ des. Py throughout/ chert.
1544968	7094320	412828	Rock	8.6	Felsenmeer slope ; cherty siltstone with mineralized micro fractures containing oxide fe + blebs of pyrrhotite and chalcopyrite + minor malachite. Check of 2015 sample # 45857 that assayed ~ 506 ppb AU
1544969	7094322	412852	Rock	50.7	~ 15m west of #1544968 ; cherty siltstone with des. Py and fe stained micro fractures.
1544970	7093475	414286	Rock	211.3	Qtz Monzonite talus /scree slope. 1/2 cm qtz vn with bismithonite?
1544971	7094108	412950	Rock	7.5	o/c of ss with qtz vning and des py o/c at 285/75
1544972	7094140	412935	Rock	61.1	Scree (felsenmeer); resample check of 2015 sample # 45856. Cherty siltstone with some 1 cm qtz vning and des py -aspy.
1544973	7094221	412924	Rock	32	Cherty ss with des py. Felsenmeer.
1544974	7094227	412916	Rock	16.8	o/c siltstone (cherty) with des py and micro qtz-py vning. 285/68
1544975	7094374	412907	Rock	42.3	QM subcrop or float. Rusty blebs and des py
1544976	7094384	412922	Rock	72.8	QM subcrop (south slope) des py and chalcopyrite
1544980	7095997	413135	Rock	0.4	Qtzite and psuedo py cavities + rust stn.
1544981	7095991	413190	Rock	3.1	Qtzite with qtz vn stockwork and psuedo cavities plus open space crystals
1544982	7096234	412711	Rock	0.2	bleached qtzite with qtz vnz ; rusty - grey colour.
1544983	7096364	412709	Rock	0.2	Breccia on road / felsenmeer ; Fe matric with Gull Lake meta sed-vol sequence.
1544984	7097001	412475	Rock	0.2	mafic rock with des py and vuggy qtz; fe oxide qtz micro vning
1544985	7097290	412105	Rock	0.6	mafic dyke material / o/c knol with fn gn des py
1544986	7093397	414858	Rock	31.8	Breccia fault (decomposed) Rusty with arsenopyrite qtz vns and Fe stn.
1544987	7093817	415474	Rock	8	Qtzite with qtz vns / rust stn subcrop / talus slope
1544988	7095774	412292	Rock	0.2	Qtzite with Fe oxide and vuggy qtz.
1544989	7094656	412249	Rock	0.2	Float; weathered rusty QM.
1544990	7094400	415600	Rock	0.2	Float; Qtzite with vugs and Fe oxide blebs and micro qtz-py veins

GEOCHEMICAL SURVEY AND ANALYTICAL METHOD

Soil and rock Geochemistry Analytical Certificates are in Appendix E.

A total of 400 soil samples were collected from the soil geochemical grid survey area. Sample intervals were 50 metres and line spacing was 50 metres. 36 rock samples were collected during prospecting traverses.

Individual sample locations were uploaded from a spreadsheet to non-deferential handheld GPS units and navigated to the field site by the soil sampler. The projection used for field GPS was NAD 83, zone 8 and any deviation in the physical sample location was entered in the operator's field notes. UTM coordinates of sample locations are included in Appendix B.

Soil samples were collected with hand augers and also with a mattock when needed. Station sample number ID's were permanently marked in the field with aluminum tags. Sample collection targeted the 'B' Horizon with depths ranging from 30 -100 cm. Loess, permafrost, and steep talus slopes and or talus rock with no soil, prohibited some samples from being collected. The samples were collected in individual kraft paper soil sample bags and dried at camp in a dedicated canvass tent where a geostove was used for heat. The samples were then packed in large plastic bags and placed in rice bags for transport to Bureau Veritas Mineral Laboratory in Whitehorse. Chain of custody of the samples remained with the geologist or geotechs until delivery of the samples to the lab.

A description of the analytical methods used was obtained from the Bureau Veritas Mineral Laboratory website. At the Bureau Veritas Mineral Laboratory in Whitehorse, the entire soil sample was dried and then dry-sieved using a 180 micron (Tyler 80 mesh) screen. The prepared sample was then sent to Bureau Veritas Mineral Laboratory in Vancouver for analysis. The samples were analyzed for 36 elements using method ICP-ES/MS whereby sample splits of 15 grams are leached in hot modified Aqua Regia. Samples were handled, dried and screened in a area dedicated for these media to avoid contamination from more mineralized rock and core samples.

For rock samples, the sample was crushed, split to 250 grams and pulverized to 200 mesh at the laboratory in Whitehorse. The sample was then sent to the Vancouver laboratory for 36 element detection using method AQ292 whereby a 30 gram split is digested in Aqua Regia solution and analyzed using ICP/ES/MS. Over detection limit of >10,000 ppb gold samples were then fire assayed using a 30 gram split, whereby the sample is fire assayed using lead collection fire assay and a gravity finish.

CONCLUSIONS AND RECOMMENDATIONS

The soil geochemical survey conducted during the 2016 exploration program at Red Mountain was successful in further defining and expanding the new high grade gold anomalies delineated from the soil geochemical surveys conducted on the property during the 2015 exploration program; the West Gold Anomaly and the Treadwell Gold Anomaly. The West Gold Anomaly, centered approximately 1 km west of the drilled inferred resource of over 127 million tonnes grading 0.48 g/t Au (Cole, 2012), returned values ranging from >99 ppb Au to 1,058.5 ppb Au (Figure 14). Soil sampling and rock chip samples indicate a persistent gold zone that at this stage warrants diamond drilling to test the source of this anomaly.

The Treadwell Gold Anomaly is present in the southeast portion of the soil geochemical survey grid in the vicinity of the historic Treadwell vein. Infill soil sampling and expansion of the 2015 soil geochemical grid was successful in further defining and expanding Treadwell Gold Anomaly and returned values ranging from >99 ppb Au to 4,256.3 ppb Au (Figure 14). A different projection of the Treadwell vein proposed from the exploration work done in 2015 in this area appears to coincide with the general orientation of the Treadwell Gold Anomaly although the anomaly itself is still open to the east and north. Additional soil sampling is recommended to expand the grid and diamond drilling is recommended to test the source of the anomaly currently defined.

STATEMENT OF EXPENDITURES FOR THE 2016 RED MOUNTAIN PROJECT

WAGES:	Prep Time (project organizing, assembling supplies, hiring, admin, logistics)	
	Senior Geologist 2 days @ \$550/day	\$ 1,100.00
	Geotech 3 days @ \$390/day	\$ 1,170.00
	Field Time (August 3 - September 1, 2016)	
	Senior Geologist 30 days at \$550/day	\$ 16,500.00
	Geotech 30 days @ \$390/day	\$ 11,700.00
	Geotech 29 days @ \$390/day	\$ 11,700.00
	Mob / Demob	
	Senior Geologist 2 days at \$550/day	\$ 1,100.00
	Geotech 4 days @ \$390/day	\$ 1,560.00
Geotech 4 days @ \$390/day	\$ 1,170.00	
ANALYTICAL:	Bureau Veritas	
	400 Soil Samples	\$ 11,424.24
	36 Rock Samples	\$ 1,269.48
TRAVEL:	2 Crew Cab Truck Rentals (Fox)	\$ 6,600.00
	Fuel in Yukon	\$ 1,815.45
	Flights within Yukon	\$ 215.00
EQUIPMENT:	2 ATV Rentals (Fox)	\$ 2,400.00
	4000W Genset Rental (Fox)	\$ 390.00
COMMUNICATION:	Satellite Internet & Phone	\$ 2,455.50
CAMP PER DIEM:	(Camp, Food, Radios, Office & Field Gear, Sampling Supplies, Consumables, Tools) 92 Man Days @ \$100/day	\$ 9,200.00
FINAL REPORT:		<u>\$ 4,000.00</u>
TOTAL:		\$ 85,769.67

REFERENCES

Digital products from geology.gov.yk.ca, available on-line from the YGS: Minfile, Mapmaker, 2012

Coe CE (2015) 2015 Assessment Report- Red Mountain for AM Gold Inc., Vancouver, British Columbia, November 10, 2015

Cole BL (2010)a Independent Review of the Red Mountain Gold Property, Mayo Mining District, Yukon Territory, Canada; a report prepared for AM Gold Inc., Vancouver, British Columbia, June 15, 2010.

Cole BL (2010)b Resource Estimation Update of the Red Mountain Gold Property, Mayo Mining District, Yukon Territory, Canada; a report prepared for AM Gold Inc., Vancouver, British Columbia, November 29, 2010.

Cole BL (2012) Resource Estimation Update from the 2011 Drilling Program on the Red Mountain Gold Property, Mayo Mining District, Yukon Territory, Canada; a report prepared for AM Gold Inc., Vancouver, British Columbia, February 14, 2012.

Costantini P (2010) Helicopter-borne Magnetic & Electromagnetic (VTEM) Survey, Integrated Interpretation & Targeting, Red Mountain Project, Mayo and Dawson Mining Districts, Yukon Territory, Final Report; a report prepared for Acero-Martin Exploration Ltd. by FPC Geoconsulting Inc., Vancouver, British Columbia.

Davidson G.S. (1988) Assessment Report on the Hobo 1-52 mineral claims, for Walhalla Explorations Co. Ltd., assessment report 88-051

Doherty RA and Van Randen J (1994) Report on the 1993 Geological and Geochemical Assessment Work on the Red Mountain Property; Private report for Consolidated Ramrod Gold Corporation by Aurum Geological Consultants Inc.

Doherty RA (2001) Report on the 2001 Geological and Geochemical Assessment Work on the Red Mountain Property, Assessment Report 2001-11.

Doherty RD (2004) Report on the 2003 Exploration Drilling Program, Ice & JC Claims, Red Mountain Area, Yukon, Volume I; a report prepared for ASC Industries Ltd., Burnaby, British Columbia by Aurum Geological Consultants Inc., Whitehorse, Yukon. March 09, 2004.

Doherty RD (2005) Technical Report on the 2004 Exploration Drilling Program, Ice and BX Claims, Red Mountain Area, Yukon; a report prepared for Acero-Martin Explorations Inc., Burnaby, British Columbia by Aurum Geological Consultants Inc., Whitehorse, Yukon. March 30, 2005.

Doherty RD (2006) Technical Report on the 2005 Exploration Drilling Program, Ice Claims, Red Mountain Area, Yukon; a report prepared for Acero-Martin Explorations Inc., Burnaby, British Columbia by Aurum Geological Consultants Inc., Whitehorse, Yukon. July 30, 2006.

Fonseca A (2002) Report on Geological Mapping, Geochemical and Geophysical Surveys, and Diamond Drilling On Red Mountain Property, Central Yukon Territory (NTS 115P/15, 116A/02), Dawson Mining District, October, 2002; a private company report for Regent Ventures Ltd.

Heon D and Coe C (2015) YMEP Application, Red Mountain Property


Murphy DC and Heon D (1994) Geological overview of Sprague Creek map area, Western Selwyn Basin; *in* Yukon Exploration and Geology 1993: Exploration and Geological Services Division, Yukon, Indian and Northern Affairs Canada.

Murphy DC and Heon D (1996) Geological Map of Sprague Creek Area, Western Selwyn Basin, Yukon, NTS 115P/15, Geoscience Map 1996-2; Indian and Northern Affairs Canada, Exploration and Geological Services Division, Yukon Region.

Murphy DC (1997) Geology of McQuesten River Region, Northern McQuesten and Mayo Map Areas, Yukon Territory (NTS 115/14, 15, 16; 105M/13, 14), Exploration and Geological Services Division, Yukon, Indian and Northern Affairs Canada, Bulletin 6, 122 p.

STATEMENT OF QUALIFICATIONS

- 1) I, Corwin Edward Coe, of 1701 Robert Lang Drive, Courtenay, B.C., V9N 1A2, am self-employed as a contract and consultant geologist and am the author of this report.
- 2) I am a graduate from Simon Fraser University, Burnaby, B.C., with a Bachelor of Science degree in Earth Science (2006).
- 3) I am a graduate Mining Technologist with a diploma in Mining Technology from the British Columbia Institute of Technology (1976).
- 4) I am a Professional Geoscientist (P. Geo.) registered with the Association of Professional Engineers and Geoscientists of British Columbia (#33451) and the Northwest Territories and Nunavut Association of Professional Engineers and Geoscientists (#L3268).
- 5) I am an Applied Science Technologist (A.Sc.T.) registered with the Association of Applied Science Technologists and Technicians of British Columbia (# 8127).
- 6) I have worked in the Yukon in mineral exploration for over 30 years and I have supervised exploration work on Red Mountain in the past.
- 7) I supervised the 2016 exploration program at the Red Mountain Property.



Corwin (Cor) Coe, P. Geo.
Project Geologist

December 4, 2016

APPENDIX A- CLAIM DATA

AM Gold Inc.
Red Mountain Claims as of Nov. 8, 2016
 Claims = 289 including 6 fractions

District	Grant Number	Claim Name	Claim Number	Claim Owner	Claim ExpiryDate	Status	NTS Map Number
Mayo	YE03909	ICE Fr.	56	AM Gold Inc. - 100%	07/09/2017	Application Pending	115P15
Mayo	YE03908	ICE Fr.	57	AM Gold Inc. - 100%	07/09/2017	Application Pending	115P15
Mayo	YE03910	ICE Fr.	58	AM Gold Inc. - 100%	07/09/2017	Application Pending	115P15
Dawson	YD142927	AM	1	AM Gold Inc. - 100%	04/04/2017	Application Pending	115P15
Dawson	YD142928	AM	2	AM Gold Inc. - 100%	04/04/2017	Application Pending	115P15
Dawson	YD142929	AM	3	AM Gold Inc. - 100%	04/04/2017	Application Pending	115P15
Dawson	YD142930	AM	4	AM Gold Inc. - 100%	04/04/2017	Application Pending	115P15
Dawson	YD142931	AM	5	AM Gold Inc. - 100%	04/04/2017	Application Pending	115P15
Dawson	YD142932	AM	6	AM Gold Inc. - 100%	04/04/2017	Application Pending	115P15
Dawson	YD142933	AM	7	AM Gold Inc. - 100%	04/04/2017	Application Pending	115P15
Dawson	YD142934	AM	8	AM Gold Inc. - 100%	04/04/2017	Application Pending	115P15
Dawson	YD142935	AM	9	AM Gold Inc. - 100%	04/04/2017	Application Pending	115P15
Dawson	YD142936	AM	10	AM Gold Inc. - 100%	04/04/2017	Application Pending	115P15
Dawson	YD142938	AM	12	AM Gold Inc. - 100%	04/04/2017	Application Pending	115P15
Dawson	YD142939	AM	13	AM Gold Inc. - 100%	04/04/2017	Application Pending	115P15
Dawson	YD142940	AM	14	AM Gold Inc. - 100%	04/04/2017	Application Pending	115P15
Dawson	YD142941	AM	15	AM Gold Inc. - 100%	04/04/2017	Application Pending	115P15
Dawson	YD142942	AM	16	AM Gold Inc. - 100%	04/04/2017	Application Pending	115P15
Dawson	YD142943	AM	17	AM Gold Inc. - 100%	04/04/2017	Application Pending	115P15
Dawson	YD142944	AM	18	AM Gold Inc. - 100%	04/04/2017	Application Pending	115P15
Dawson	YD142945	AM	19	AM Gold Inc. - 100%	04/04/2017	Application Pending	115P15
Dawson	YD142946	AM	20	AM Gold Inc. - 100%	04/04/2017	Application Pending	115P15
Dawson	YD142976	AM	21	AM Gold Inc. - 100%	04/04/2017	Application Pending	115P15
Dawson	YD142977	AM F	22	AM Gold Inc. - 100%	04/04/2017	Application Pending	115P15
Dawson	YD142978	AM F	23	AM Gold Inc. - 100%	04/04/2017	Application Pending	115P15
Dawson	YD142937	AM	11	AM Gold Inc. - 100%	04/04/2017	Application Pending	115P15
Mayo	YF47391	Red	21	AM Gold Inc. - 100%	24/12/2020	Active	115P15
Mayo	YF47392	Red	22	AM Gold Inc. - 100%	24/12/2020	Active	115P15
Mayo	YF47393	Red	23	AM Gold Inc. - 100%	24/12/2020	Active	115P15
Mayo	YF47394	Red	24	AM Gold Inc. - 100%	24/12/2020	Active	115P15
Mayo	YF47395	Red	25	AM Gold Inc. - 100%	24/12/2020	Active	115P15
Mayo	YF47396	Red	26	AM Gold Inc. - 100%	24/12/2020	Active	115P15
Mayo	YF47397	Red	27	AM Gold Inc. - 100%	24/12/2020	Active	115P15
Mayo	YF47398	Red	28	AM Gold Inc. - 100%	24/12/2020	Active	115P15
Mayo	YF47399	Red	29	AM Gold Inc. - 100%	24/12/2020	Active	115P15
Mayo	YF47400	Red	30	AM Gold Inc. - 100%	24/12/2020	Active	115P15
Mayo	YF47401	Red	31	AM Gold Inc. - 100%	24/12/2020	Active	115P15
Mayo	YF47402	Red	32	AM Gold Inc. - 100%	24/12/2020	Active	115P15
Mayo	YF47403	Red	33	AM Gold Inc. - 100%	24/12/2020	Active	115P15
Mayo	YF47404	Red	34	AM Gold Inc. - 100%	24/12/2020	Active	115P15
Mayo	YF47405	Red	35	AM Gold Inc. - 100%	24/12/2020	Active	115P15
Mayo	YF47406	Red	36	AM Gold Inc. - 100%	24/12/2020	Active	115P15
Mayo	YF47407	Red	37	AM Gold Inc. - 100%	24/12/2020	Active	115P15
Mayo	YF47408	Red	38	AM Gold Inc. - 100%	24/12/2020	Active	115P15
Mayo	YF47409	Red	39	AM Gold Inc. - 100%	24/12/2020	Active	115P15
Mayo	YF47410	Red	40	AM Gold Inc. - 100%	24/12/2020	Active	115P15
Mayo	YF47411	Red	41	AM Gold Inc. - 100%	24/12/2020	Active	115P15
Mayo	YF47412	Red	42	AM Gold Inc. - 100%	24/12/2020	Active	115P15
Mayo	YF47413	Red	43	AM Gold Inc. - 100%	24/12/2020	Active	115P15
Mayo	YF47414	Red	44	AM Gold Inc. - 100%	24/12/2020	Active	115P15
Mayo	YF47415	Red	45	AM Gold Inc. - 100%	24/12/2020	Active	115P15
Mayo	YF47416	Red	46	AM Gold Inc. - 100%	24/12/2020	Active	115P15
Mayo	YF47417	Red	47	AM Gold Inc. - 100%	24/12/2020	Active	115P15
Mayo	YF47418	Red	48	AM Gold Inc. - 100%	24/12/2020	Active	115P15
Mayo	YF47419	Red	49	AM Gold Inc. - 100%	24/12/2020	Active	115P15
Mayo	YF47420	Red	50	AM Gold Inc. - 100%	24/12/2020	Active	115P15
Mayo	YF47421	Red	51	AM Gold Inc. - 100%	24/12/2020	Active	115P15
Mayo	YF47422	Red	52	AM Gold Inc. - 100%	24/12/2020	Active	115P15
Mayo	YF47423	Red	53	AM Gold Inc. - 100%	24/12/2020	Active	115P15
Mayo	YF47424	Red	54	AM Gold Inc. - 100%	24/12/2020	Active	115P15
Mayo	YF47425	Red	55	AM Gold Inc. - 100%	24/12/2020	Active	115P15
Mayo	YF47426	Red	56	AM Gold Inc. - 100%	24/12/2020	Active	115P15

Mayo	YC02294	Ice	40	AM Gold Inc. - 100%	24/12/2023	Active	115P15
Mayo	YC02295	Ice	41	AM Gold Inc. - 100%	24/12/2023	Active	115P15
Mayo	YC02296	Ice	42	AM Gold Inc. - 100%	24/12/2023	Active	115P15
Mayo	YC02297	Ice	43	AM Gold Inc. - 100%	24/12/2023	Active	115P15
Mayo	YC02298	Ice	44	AM Gold Inc. - 100%	24/12/2023	Active	115P15
Mayo	YC02299	Ice	45	AM Gold Inc. - 100%	24/12/2023	Active	115P15
Mayo	YC02300	Ice	46	AM Gold Inc. - 100%	24/12/2023	Active	115P15
Mayo	YC02301	Ice	47	AM Gold Inc. - 100%	24/12/2023	Active	115P15
Mayo	YC02302	Ice	48	AM Gold Inc. - 100%	24/12/2023	Active	115P15
Mayo	YC02303	Ice	49	AM Gold Inc. - 100%	24/12/2023	Active	115P15
Mayo	YC02306	Ice	52	AM Gold Inc. - 100%	24/12/2023	Active	115P15
Mayo	YC02307	Ice	53	AM Gold Inc. - 100%	24/12/2023	Active	115P15
Mayo	YC02308	Ice	54	AM Gold Inc. - 100%	24/12/2023	Active	115P15
Mayo	YC02309	Ice	55	AM Gold Inc. - 100%	24/12/2023	Active	115P15

APPENDIX B – SAMPLE NO. AND REFERENCE LOCATION

AM Gold Red Mtn Property 2016 Soil and Rock Sample Locations

	NAD 83			
Sample	UTM Zone	UTM Northing	UTM Easting	Type
1544501	8V	7094550	413350	Soil
1544502	8V	7094600	413350	Soil
1544503	8V	7094650	413350	Soil
1544504	8V	7094700	413350	Soil
1544505	8V	7094750	413350	Soil
1544506	8V	7094800	413350	Soil
1544507	8V	7094800	413400	Soil
1544508	8V	7094750	413400	Soil
1544509	8V	7094700	413400	Soil
1544510	8V	7094650	413400	Soil
1544511	8V	7094700	413450	Soil
1544512	8V	7094650	413450	Soil
1544513	8V	7094600	413450	Soil
1544514	8V	7094550	413450	Soil
1544515	8V	7094500	413450	Soil
1544516	8V	7094450	413450	Soil
1544517	8V	7094400	413450	Soil
1544518	8V	7094300	413450	Soil
1544519	8V	7094250	413450	Soil
1544520	8V	7094200	413450	Soil
1544521	8V	7094800	413200	Soil
1544522	8V	7094650	413200	Soil
1544523	8V	7094550	413200	Soil
1544524	8V	7094500	413200	Soil
1544525	8V	7094450	413200	Soil
1544526	8V	7094400	413200	Soil
1544527	8V	7094350	413200	Soil
1544528	8V	7094250	413200	Soil
1544529	8V	7094200	413200	Soil
1544530	8V	7094150	413200	Soil
1544531	8V	7094100	413200	Soil
1544532	8V	7094050	413200	Soil
1544533	8V	7094000	413050	Soil
1544534	8V	7094050	413050	Soil
1544535	8V	7094100	413050	Soil
1544536	8V	7094150	413050	Soil
1544537	8V	7094200	413050	Soil
1544538	8V	7094250	413050	Soil
1544539	8V	7094300	413050	Soil
1544540	8V	7094350	413050	Soil
1544541	8V	7094000	412900	Soil
1544542	8V	7094050	412900	Soil
1544543	8V	7094100	412900	Soil
1544544	8V	7094150	412900	Soil
1544545	8V	7094200	412900	Soil
1544546	8V	7094250	412900	Soil

1544547	8V	7094300	412900	Soil
1544548	8V	7094350	412900	Soil
1544549	8V	7094400	412900	Soil
1544550	8V	7094450	412900	Soil
1544551	8V	7094500	412900	Soil
1544552	8V	7094600	412900	Soil
1544553	8V	7094650	412900	Soil
1544554	8V	7094750	412900	Soil
1544555	8V	7094800	412900	Soil
1544556	8V	7094050	412750	Soil
1544557	8V	7094100	412750	Soil
1544558	8V	7094200	412750	Soil
1544559	8V	7094300	412750	Soil
1544560	8V	7094350	412750	Soil
1544561	8V	7094400	412750	Soil
1544562	8V	7094450	412750	Soil
1544563	8V	7094500	412750	Soil
1544564	8V	7094550	412750	Soil
1544565	8V	7094600	412750	Soil
1544566	8V	7094700	412750	Soil
1544567	8V	7094750	412750	Soil
1544568	8V	7094800	412750	Soil
1544569	8V	7094800	412850	Soil
1544570	8V	7094000	412600	Soil
1544571	8V	7094050	412600	Soil
1544572	8V	7094100	412600	Soil
1544573	8V	7094200	412600	Soil
1544574	8V	7094250	412600	Soil
1544575	8V	7094300	412600	Soil
1544576	8V	7094350	412600	Soil
1544577	8V	7094400	412600	Soil
1544578	8V	7094450	412600	Soil
1544579	8V	7094500	412600	Soil
1544580	8V	7094550	412600	Soil
1544581	8V	7094600	412600	Soil
1544582	8V	7094650	412600	Soil
1544583	8V	7094700	412600	Soil
1544584	8V	7094750	412600	Soil
1544585	8V	7094800	412600	Soil
1544586	8V	7094000	412450	Soil
1544587	8V	7094050	412450	Soil
1544589	8V	7094150	412450	Soil
1544590	8V	7094200	412450	Soil
1544591	8V	7094250	412450	Soil
1544592	8V	7094300	412450	Soil
1544593	8V	7094350	412450	Soil
1544594	8V	7094400	412450	Soil
1544595	8V	7094450	412450	Soil
1544596	8V	7094600	412450	Soil

1544597	8V	7094650	412450	Soil
1544598	8V	7094700	412450	Soil
1544599	8V	7094750	412450	Soil
1544600	8V	7094800	412450	Soil
1544601	8V	7094700	413500	Soil
1544602	8V	7094650	413500	Soil
1544603	8V	7094600	413500	Soil
1544604	8V	7094550	413500	Soil
1544605	8V	7094500	413500	Soil
1544606	8V	7094450	413500	Soil
1544607	8V	7094300	413500	Soil
1544608	8V	7094250	413500	Soil
1544609	8V	7094800	413300	Soil
1544610	8V	7094750	413300	Soil
1544611	8V	7094700	413300	Soil
1544612	8V	7094650	413300	Soil
1544613	8V	7094550	413300	Soil
1544614	8V	7094500	413300	Soil
1544615	8V	7094450	413300	Soil
1544616	8V	7094400	413300	Soil
1544617	8V	7094350	413300	Soil
1544618	8V	7094300	413300	Soil
1544619	8V	7094250	413300	Soil
1544620	8V	7094000	413150	Soil
1544621	8V	7094050	413150	Soil
1544622	8V	7094100	413150	Soil
1544623	8V	7094150	413150	Soil
1544624	8V	7094200	413150	Soil
1544625	8V	7094250	413150	Soil
1544626	8V	7094350	413150	Soil
1544627	8V	7094450	413150	Soil
1544628	8V	7094500	413150	Soil
1544629	8V	7094550	413150	Soil
1544630	8V	7094600	413150	Soil
1544631	8V	7094650	413150	Soil
1544632	8V	7094000	413000	Soil
1544633	8V	7094050	413000	Soil
1544634	8V	7094150	413000	Soil
1544635	8V	7094200	413000	Soil
1544636	8V	7094250	413000	Soil
1544637	8V	7094300	413000	Soil
1544638	8V	7094350	413000	Soil
1544639	8V	7094400	413000	Soil
1544640	8V	7094450	413000	Soil
1544641	8V	7094400	413050	Soil
1544642	8V	7094450	413050	Soil
1544643	8V	7094500	413050	Soil
1544644	8V	7094550	413050	Soil
1544645	8V	7094600	413050	Soil

1544646	8V	7094650	413050	Soil
1544647	8V	7094700	413050	Soil
1544648	8V	7094750	413050	Soil
1544649	8V	7094750	413150	Soil
1544650	8V	7094700	413150	Soil
1544651	8V	7094500	413350	Soil
1544652	8V	7094450	413350	Soil
1544653	8V	7094400	413350	Soil
1544654	8V	7094350	413350	Soil
1544655	8V	7094289	413359	Soil
1544656	8V	7094250	413350	Soil
1544657	8V	7094150	413350	Soil
1544658	8V	7094600	413400	Soil
1544659	8V	7094550	413400	Soil
1544660	8V	7094500	413400	Soil
1544661	8V	7094450	413400	Soil
1544662	8V	7094400	413400	Soil
1544663	8V	7094350	413400	Soil
1544664	8V	7094300	413400	Soil
1544665	8V	7094250	413400	Soil
1544666	8V	7094200	413400	Soil
1544667	8V	7094150	413400	Soil
1544668	8V	7094100	413400	Soil
1544669	8V	7094050	413400	Soil
1544670	8V	7094150	413450	Soil
1544671	8V	7094100	413450	Soil
1544672	8V	7094000	413450	Soil
1544673	8V	7093900	413450	Soil
1544674	8V	7094200	413500	Soil
1544675	8V	7094150	413500	Soil
1544676	8V	7094100	413500	Soil
1544677	8V	7094000	413500	Soil
1544678	8V	7093950	413500	Soil
1544679	8V	7094000	412400	Soil
1544680	8V	7094050	412400	Soil
1544681	8V	7094150	412400	Soil
1544682	8V	7094200	412400	Soil
1544683	8V	7094250	412400	Soil
1544684	8V	7094300	412400	Soil
1544685	8V	7094400	412400	Soil
1544686	8V	7094450	412400	Soil
1544687	8V	7094600	412400	Soil
1544688	8V	7094650	412400	Soil
1544689	8V	7094700	412400	Soil
1544690	8V	7094000	413300	Soil
1544691	8V	7094150	413300	Soil
1544692	8V	7094750	412400	Soil
1544693	8V	7094800	412400	Soil
1544701	8V	7094500	413000	Soil

1544702	8V	7094550	413000	Soil
1544703	8V	7094650	413000	Soil
1544704	8V	7094700	413000	Soil
1544705	8V	7094750	413000	Soil
1544706	8V	7094800	413000	Soil
1544707	8V	7094000	412850	Soil
1544708	8V	7094100	412850	Soil
1544709	8V	7094150	412850	Soil
1544710	8V	7094250	412850	Soil
1544711	8V	7094300	412850	Soil
1544712	8V	7094350	412850	Soil
1544713	8V	7094400	412850	Soil
1544714	8V	7094450	412850	Soil
1544715	8V	7094500	412850	Soil
1544716	8V	7094550	412850	Soil
1544717	8V	7094600	412850	Soil
1544718	8V	7094650	412850	Soil
1544719	8V	7094700	412850	Soil
1544720	8V	7094750	412850	Soil
1544721	8V	7094000	412700	Soil
1544722	8V	7094100	412700	Soil
1544723	8V	7094150	412700	Soil
1544724	8V	7094200	412700	Soil
1544725	8V	7094300	412700	Soil
1544726	8V	7094350	412700	Soil
1544727	8V	7094450	412700	Soil
1544728	8V	7094550	412700	Soil
1544729	8V	7094600	412700	Soil
1544730	8V	7094650	412700	Soil
1544731	8V	7094700	412700	Soil
1544732	8V	7094750	412700	Soil
1544733	8V	7094800	412700	Soil
1544734	8V	7094050	412550	Soil
1544735	8V	7094100	412550	Soil
1544736	8V	7094150	412550	Soil
1544737	8V	7094200	412550	Soil
1544738	8V	7094250	412550	Soil
1544739	8V	7094300	412550	Soil
1544740	8V	7094350	412550	Soil
1544741	8V	7094400	412550	Soil
1544742	8V	7094450	412550	Soil
1544743	8V	7094500	412550	Soil
1544744	8V	7094550	412550	Soil
1544745	8V	7094600	412550	Soil
1544746	8V	7094650	412550	Soil
1544747	8V	7094700	412550	Soil
1544748	8V	7094750	412550	Soil
1544749	8V	7094800	412550	Soil
1544751	8V	7093500	414800	Soil

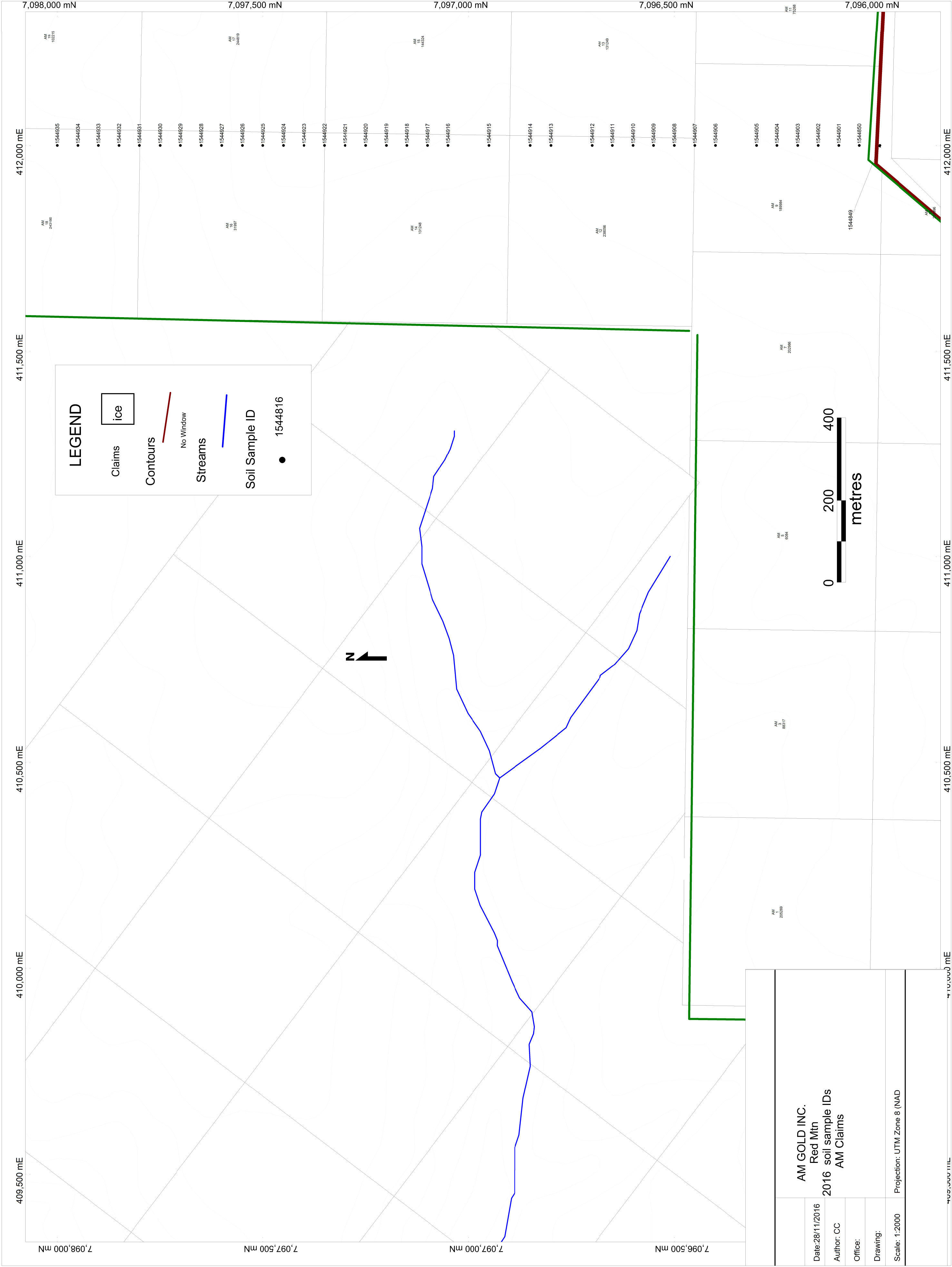
1544752	8V	7093450	414800	Soil
1544753	8V	7093400	414800	Soil
1544754	8V	7093350	414800	Soil
1544755	8V	7093300	414800	Soil
1544756	8V	7093250	414800	Soil
1544757	8V	7093200	414800	Soil
1544758	8V	7093500	414950	Soil
1544759	8V	7093450	414950	Soil
1544760	8V	7093400	414950	Soil
1544761	8V	7093350	414950	Soil
1544762	8V	7093300	414950	Soil
1544763	8V	7093250	414950	Soil
1544764	8V	7093200	414950	Soil
1544765	8V	7093200	414850	Soil
1544766	8V	7093250	414850	Soil
1544767	8V	7093300	414850	Soil
1544768	8V	7093350	414850	Soil
1544769	8V	7093400	414850	Soil
1544771	8V	7093500	414850	Soil
1544772	8V	7093200	415100	Soil
1544773	8V	7093250	415100	Soil
1544774	8V	7093300	415100	Soil
1544775	8V	7093350	415100	Soil
1544776	8V	7093400	415100	Soil
1544777	8V	7093450	415100	Soil
1544778	8V	7093500	415100	Soil
1544779	8V	7093550	415450	Soil
1544780	8V	7093500	415450	Soil
1544781	8V	7093450	415450	Soil
1544782	8V	7093400	415450	Soil
1544784	8V	7093250	415450	Soil
1544785	8V	7093200	415450	Soil
1544786	8V	7093200	415300	Soil
1544787	8V	7093250	415300	Soil
1544788	8V	7093300	415300	Soil
1544789	8V	7093350	415300	Soil
1544790	8V	7093400	415300	Soil
1544791	8V	7093450	415300	Soil
1544792	8V	7093500	415300	Soil
1544793	8V	7094050	412250	Soil
1544794	8V	7094100	412250	Soil
1544795	8V	7094200	412250	Soil
1544796	8V	7094250	412250	Soil
1544797	8V	7094300	412250	Soil
1544798	8V	7094350	412250	Soil
1544799	8V	7094400	412250	Soil
1544800	8V	7094450	412250	Soil
1544801	8V	7093500	415000	Soil
1544802	8V	7093450	415000	Soil

1544803	8V	7093400	415000	Soil
1544804	8V	7093350	415000	Soil
1544805	8V	7093300	415000	Soil
1544806	8V	7093250	415000	Soil
1544807	8V	7093200	415000	Soil
1544809	8V	7093250	415050	Soil
1544810	8V	7093300	415050	Soil
1544811	8V	7093350	415050	Soil
1544812	8V	7093400	415050	Soil
1544813	8V	7093450	415050	Soil
1544814	8V	7093500	415400	Soil
1544815	8V	7093450	415400	Soil
1544816	8V	7093400	415400	Soil
1544817	8V	7093300	415400	Soil
1544818	8V	7093250	415400	Soil
1544819	8V	7093200	415400	Soil
1544820	8V	7093200	415250	Soil
1544821	8V	7093250	415250	Soil
1544822	8V	7093300	415250	Soil
1544823	8V	7093350	415250	Soil
1544824	8V	7093400	415250	Soil
1544825	8V	7093500	415250	Soil
1544827	8V	7093450	415150	Soil
1544828	8V	7093400	415150	Soil
1544829	8V	7093350	415150	Soil
1544830	8V	7093300	415150	Soil
1544831	8V	7093250	415150	Soil
1544832	8V	7093200	415150	Soil
1544833	8V	7094000	412300	Soil
1544834	8V	7094050	412300	Soil
1544835	8V	7094100	412300	Soil
1544836	8V	7094150	412300	Soil
1544837	8V	7094200	412300	Soil
1544838	8V	7094250	412300	Soil
1544839	8V	7094300	412300	Soil
1544840	8V	7094350	412300	Soil
1544841	8V	7094400	412300	Soil
1544842	8V	7094450	412300	Soil
1544843	8V	7094500	412300	Soil
1544844	8V	7094550	412300	Soil
1544845	8V	7094650	412300	Soil
1544846	8V	7094700	412300	Soil
1544847	8V	7094750	412300	Soil
1544848	8V	7094800	412300	Soil
1544849	8V	7096000	412000	Soil
1544850	8V	7096050	412000	Soil
1544851	8V	7094500	414800	Soil
1544852	8V	7094550	414800	Soil
1544853	8V	7094600	414800	Soil

1544854	8V	7094650	414800	Soil
1544855	8V	7094700	414800	Soil
1544856	8V	7094750	414800	Soil
1544857	8V	7094800	414800	Soil
1544858	8V	7094400	414800	Soil
1544859	8V	7094400	414800	Soil
1544860	8V	7094400	414800	Soil
1544861	8V	7094400	414800	Soil
1544862	8V	7094400	414800	Soil
1544863	8V	7094400	414800	Soil
1544864	8V	7094400	414800	Soil
1544865	8V	7094400	414800	Soil
1544866	8V	7094400	414800	Soil
1544867	8V	7094400	414800	Soil
1544901	8V	7096100	412000	Soil
1544902	8V	7096150	412000	Soil
1544903	8V	7096200	412000	Soil
1544904	8V	7096250	412000	Soil
1544905	8V	7096300	412000	Soil
1544906	8V	7096400	412000	Soil
1544907	8V	7096450	412000	Soil
1544908	8V	7096500	412000	Soil
1544909	8V	7096550	412000	Soil
1544910	8V	7096600	412000	Soil
1544911	8V	7096650	412000	Soil
1544912	8V	7096700	412000	Soil
1544913	8V	7096800	412000	Soil
1544914	8V	7096850	412000	Soil
1544915	8V	7096950	412000	Soil
1544916	8V	7097050	412000	Soil
1544917	8V	7097100	412000	Soil
1544918	8V	7097150	412000	Soil
1544919	8V	7097200	412000	Soil
1544920	8V	7097250	412000	Soil
1544921	8V	7097300	412000	Soil
1544922	8V	7097350	412000	Soil
1544923	8V	7097400	412000	Soil
1544924	8V	7097450	412000	Soil
1544925	8V	7097500	412000	Soil
1544926	8V	7097550	412000	Soil
1544927	8V	7097600	412000	Soil
1544928	8V	7097650	412000	Soil
1544929	8V	7097700	412000	Soil
1544930	8V	7097750	412000	Soil
1544931	8V	7097800	412000	Soil
1544932	8V	7097850	412000	Soil
1544933	8V	7097900	412000	Soil
1544934	8V	7097950	412000	Soil
1544935	8V	7098000	412000	Soil

1544936	8V	7095200	416700	Soil
1544937	8V	7095150	416700	Soil
1544938	8V	7095100	416700	Soil
1544939	8V	7095050	416700	Soil
1544940	8V	7095000	416700	Soil
1544941	8V	7094950	416700	Soil
1544942	8V	7094900	416700	Soil
1544943	8V	7094850	416700	Soil
1544944	8V	7094800	416700	Soil
1544945	8V	7094750	416700	Soil
1544946	8V	7094700	416700	Soil
1544951	8V	7094600	412650	Rock
1544952	8V	7094600	412650	Rock
1544953	8V	7094600	412650	Rock
1544954	8V	7094593	412666	Rock
1544955	8V	7094592	412667	Rock
1544956	8V	7094598	412669	Rock
1544957	8V	7094615	412674	Rock
1544958	8V	7094449	413467	Rock
1544959	8V	7094442	413462	Rock
1544960	8V	7094448	413474	Rock
1544961	8V	7093656	413380	Rock
1544962	8V	7093958	412959	Rock
1544963	8V	7094086	412896	Rock
1544964	8V	7094134	412924	Rock
1544965	8V	7094251	412911	Rock
1544966	8V	7094272	412889	Rock
1544967	8V	7094311	412917	Rock
1544968	8V	7094320	412828	Rock
1544969	8V	7094322	412852	Rock
1544970	8V	7093475	414286	Rock
1544971	8V	7094108	412950	Rock
1544972	8V	7094140	412935	Rock
1544973	8V	7094221	412924	Rock
1544974	8V	7094227	412916	Rock
1544975	8V	7094374	412907	Rock
1544976	8V	7094384	412922	Rock
1544980	8V	7095997	413135	Rock
1544981	8V	7095991	413190	Rock
1544982	8V	7096234	412711	Rock
1544983	8V	7096364	412709	Rock
1544984	8V	7097001	412475	Rock
1544985	8V	7097290	412105	Rock
1544986	8V	7093397	414858	Rock
1544987	8V	7093817	415474	Rock
1544988	8V	7095774	412292	Rock
1544989	8V	7094656	412249	Rock


Appendix C- Maps of Soil Sample Locations and ID



LEGEND

- Claims
- ice
- Contours
- No Window
- Streams
- Soil Sample ID
- 1544816

<p>AM GOLD INC. Red Mtn 2016 soil sample IDs AM Claims</p>	
Date: 28/11/2016	
Author: CC	
Office:	
Drawing:	
Scale: 1:2000	Projection: UTM Zone 8 (NAD)



LEGEND

CLAIMS

ICE

CONTOURS

STREAMS

SAMPLE IDS

● 1544816

AM GOLD INC.

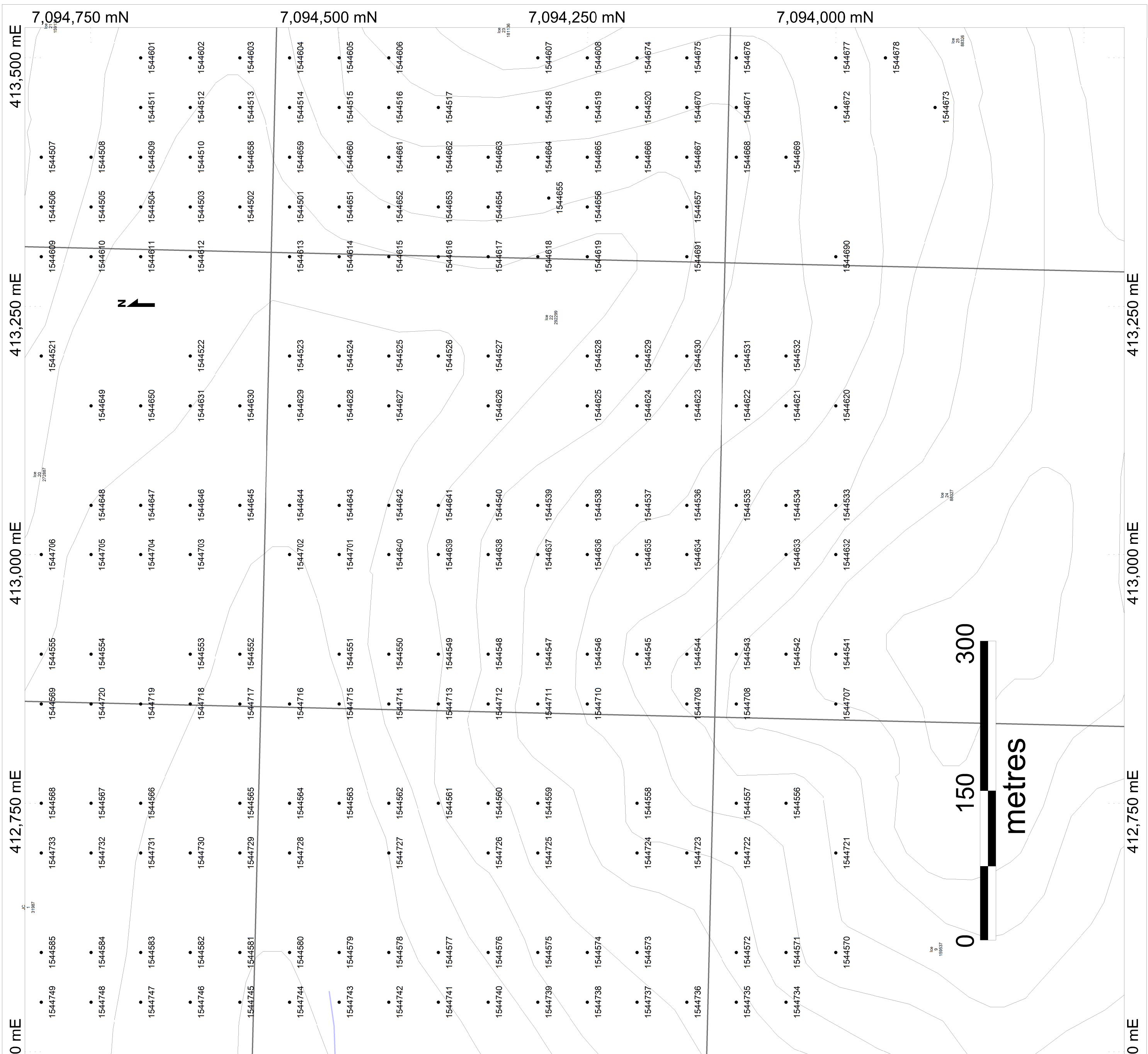
RED MTN PROPERTY

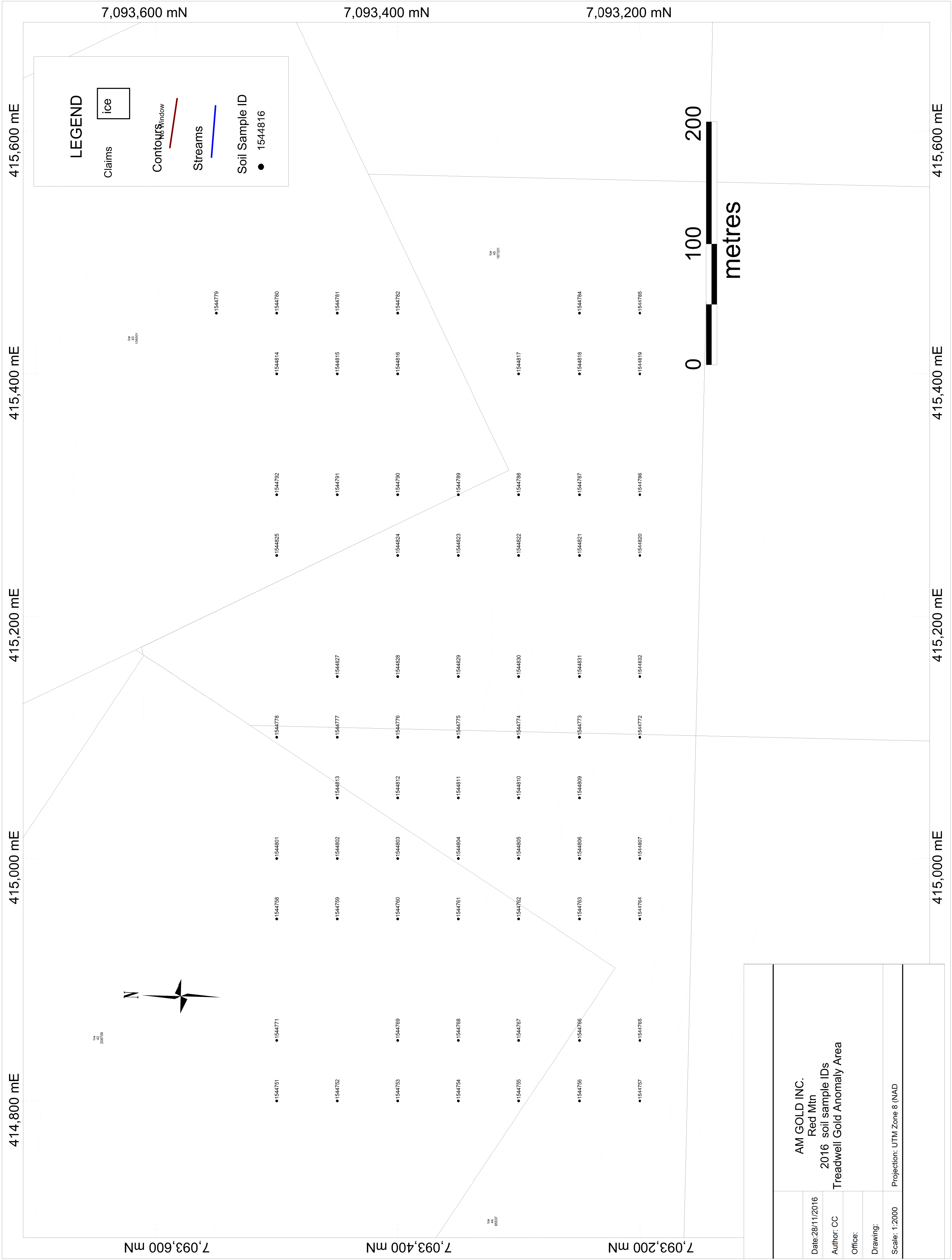
WEST GOLD SAMPLE IDS

2016

NAD 83 ZN 8

NOV. 2016





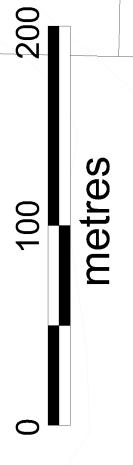

AM GOLD INC. Red Mtin 2016 soil sample IDs Treadwell Gold Anomaly Area	
Date: 28/11/2016	
Author: CC	
Office:	
Drawing:	
Scale: 1:2000	Projection: UTM Zone 8 (NAD)



LEGEND

- Claims ice
- Contours —
- No Window —
- Streams —
- Soil Sample ID ● 1544816

AM GOLD INC. Red Mt 2016 soil sample IDs Fraction AM Claims	
Date: 28/11/2016	
Author: CC	
Office:	
Drawing:	
Scale: 1:2000	Projection: UTM Zone 8 (NAD)



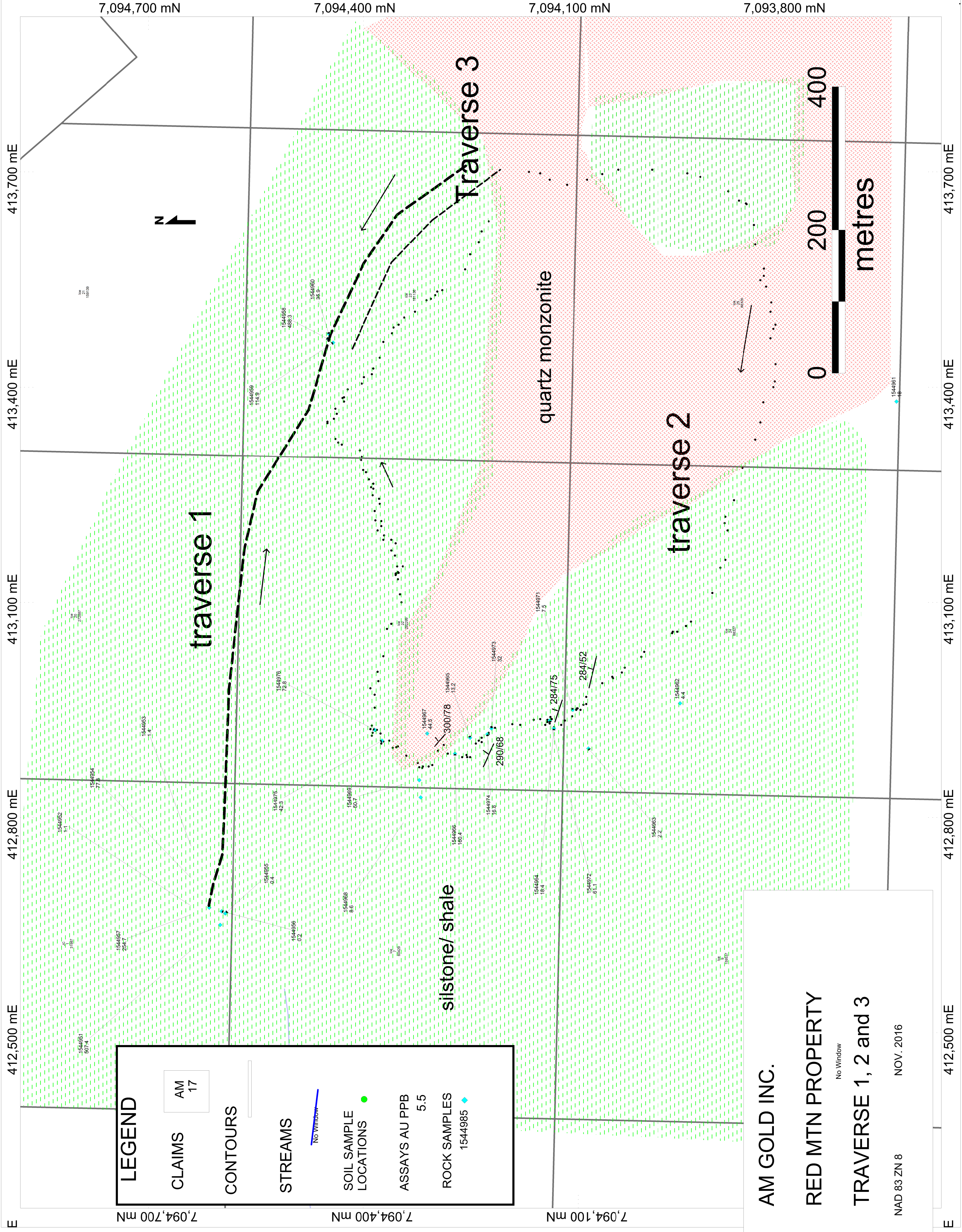
7,095,250 mE 7,095,000 mN 7,094,750 mN 7,094,500 mN 7,094,250 mN 7,094,000 mN

417,000 mE 416,750 mE 416,500 mE 416,250 mE 416,000 mE 415,750 mE 415,500 mE

1544836 1544838 1544839 1544840 1544841 1544842 1544843 1544844 1544845 1544846

1544866 1544867 1544868 1544869 1544870 1544871 1544872 1544873 1544874 1544875 1544876 1544877 1544878 1544879 1544880 1544881 1544882 1544883 1544884 1544885 1544886

Appendix D- Traverse Maps with Rock Sample Locations



LEGEND

CLAIMS AM 17

CONTOURS

STREAMS

SOIL SAMPLE LOCATIONS

ASSAYS AU PPB 5.5

ROCK SAMPLES 1544985

AM GOLD INC.
 RED MTN PROPERTY
 TRAVERSE 1, 2 and 3
 NAD 83 ZN 8 NOV. 2016

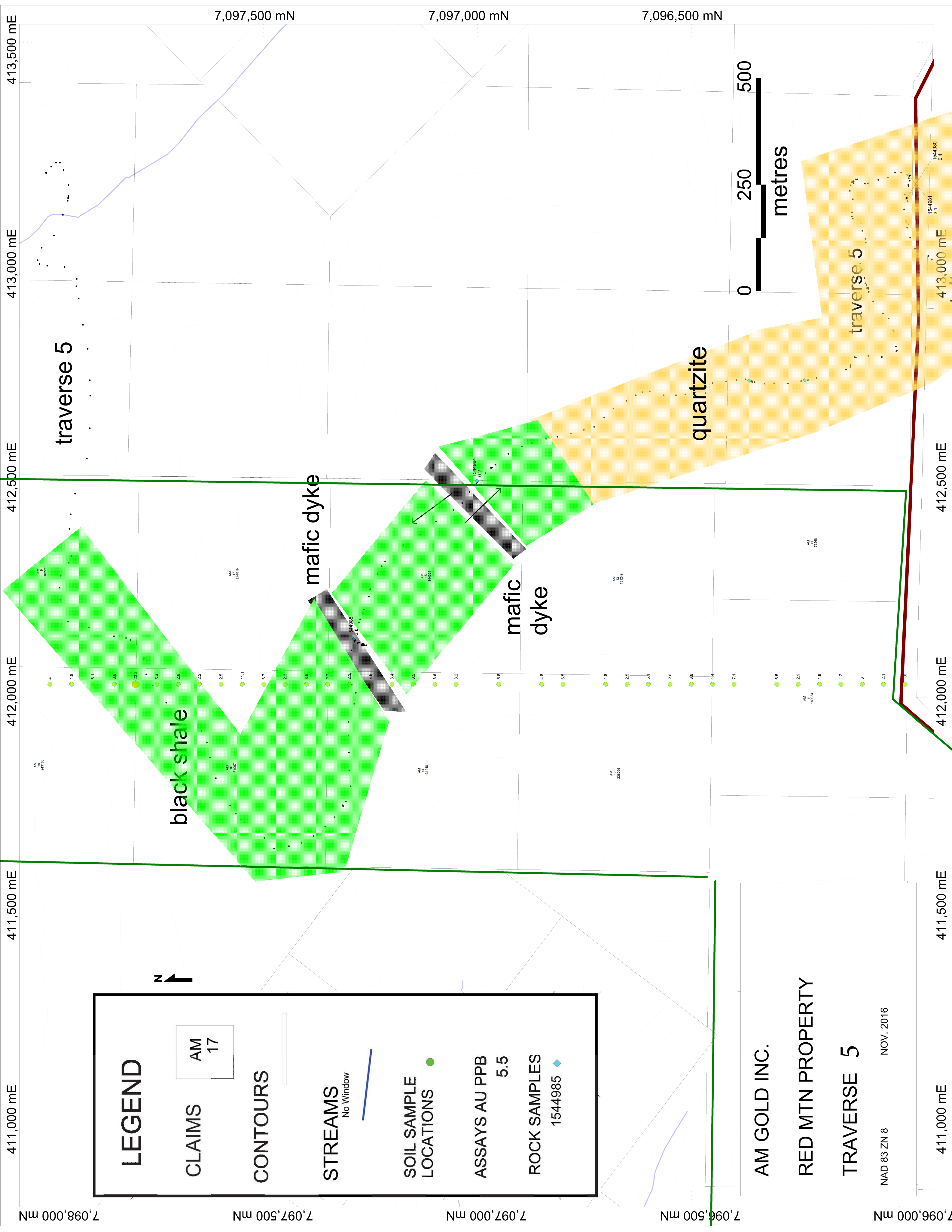
7,094,700 mN 7,094,400 mN 7,094,100 mN 7,093,800 mN

413,700 mE 413,400 mE 413,100 mE 412,800 mE 412,500 mE

412,800 mE 412,500 mE

7,094,700 mN 7,094,400 mN 7,094,100 mN 7,093,800 mN

413,700 mE 413,400 mE 413,100 mE 412,800 mE 412,500 mE



LEGEND

CLAIMS
AM 17

CONTOURS

STREAMS
No Window

SOIL SAMPLE
LOCATIONS

ASSAYS AU PPB
5.5

ROCK SAMPLES
1544985

AM GOLD INC.

RED MTN PROPERTY

TRAVERSE 5

NAD 83 ZN 8 NOV. 2016

411,000 mE

411,500 mE

412,000 mE

412,500 mE

413,000 mE

413,500 mE

411,000 mE

411,500 mE

412,000 mE

412,500 mE

413,000 mE

413,500 mE

7,097,500 mN

7,097,000 mN

7,096,500 mN

7,097,500 mN

7,097,000 mN

7,096,500 mN

7,096,000 mN

traverse 5

traverse 5

black shale

mafic dyke

mafic
dyke

quartzite

metres

0 250 500



1544984
0.2

1544985
0.6

AM TT 70205

AM TT 100964

AM TT 102213

AM TT 24416

AM TT 310207

AM TT 101246

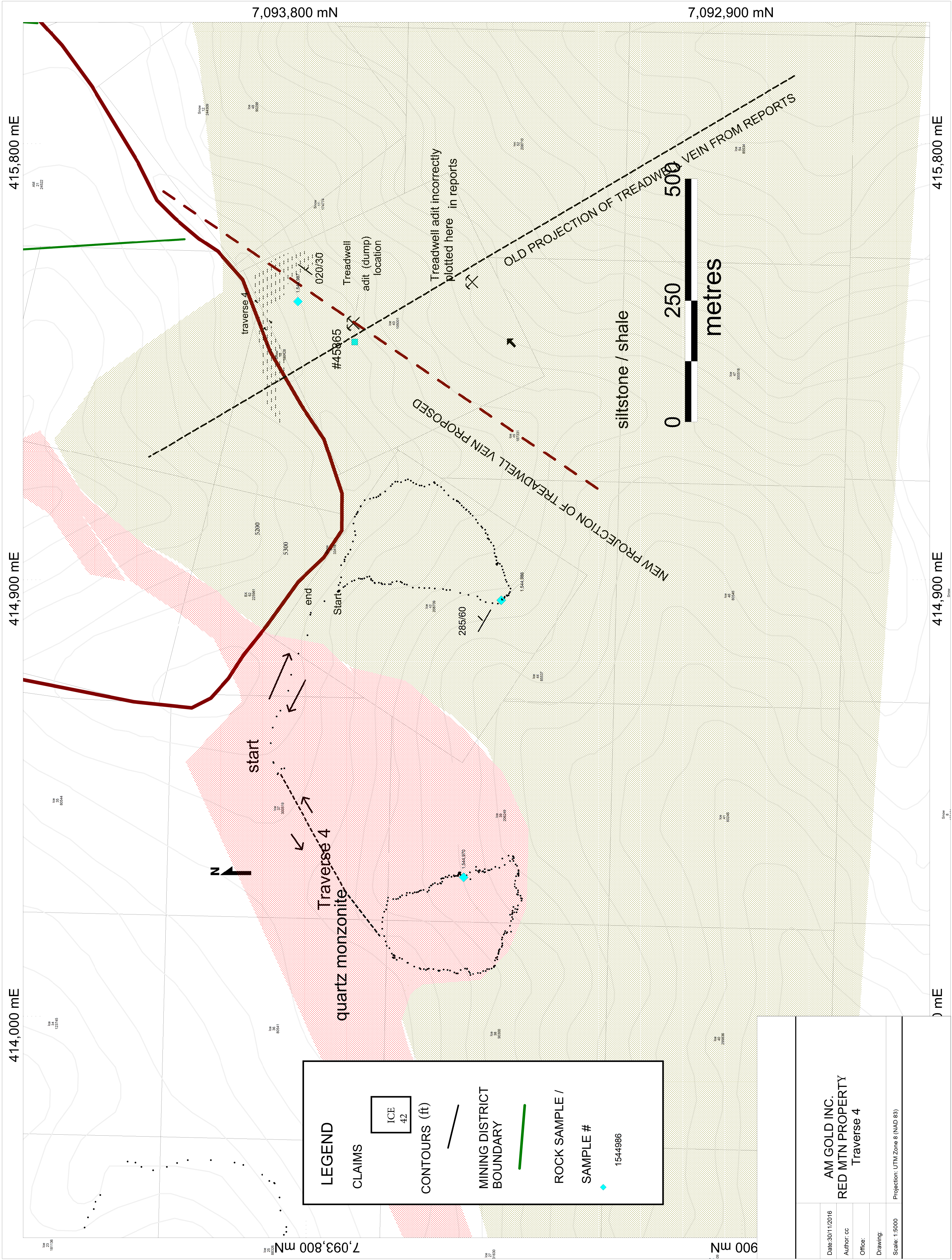
AM TT 144224

AM TT 230206

AM TT 131246

1544981
3.1

1544980
0.4



LEGEND

- CLAIMS: ICE 42
- CONTOURS (ft): [Line]
- MINING DISTRICT BOUNDARY: [Green line]
- ROCK SAMPLE / SAMPLE #: 1544986

<p>AM GOLD INC. RED MTN PROPERTY Traverse 4</p>	
Date: 30/11/2016	Author: cc
Office:	
Drawing:	
Scale: 1:5000	Projection: UTM Zone 8 (NAD 83)

Appendix E- Assay Certificates



BUREAU VERITAS
Canada

MINERAL LABORATORIES
Canada

www.bureauveritas.com/um

Bureau Veritas Commodities Canada Ltd.
9050 Shaughnessy St Vancouver British Columbia V6P 6E5 Canada
PHONE (604) 253-3158

Client: **AM Gold Inc.**
Suite 605 - 369 Terminal Avenue
Vancouver British Columbia V6A 4C4 Canada

Submitted By: Cor Coe
Receiving Lab: Canada-Whitehorse
Received: September 06, 2016
Report Date: November 02, 2016
Page: 1 of 3

CERTIFICATE OF ANALYSIS

WHI16000255.1

CLIENT JOB INFORMATION

Project: None Given
Shipment ID:
P.O. Number
Number of Samples: 39

SAMPLE DISPOSAL

DISP-PLP Dispose of Pulp After 90 days
DISP-RJT Dispose of Reject After 90 days

Bureau Veritas does not accept responsibility for samples left at the laboratory after 90 days without prior written instructions for sample storage or return.

Invoice To: AM Gold Inc.
Suite 605 - 369 Terminal Avenue
Vancouver British Columbia V6A 4C4
Canada

CC:

SAMPLE PREPARATION AND ANALYTICAL PROCEDURES

Procedure Code	Number of Samples	Code Description	Test Wgt (g)	Report Status	Lab
PRP70-250	39	Crush, split and pulverize 250 g rock to 200 mesh			WHI
AQ252	39	1:1:1 Aqua Regia digestion Ultratrace ICP-MS analysis	30	Completed	VAN
SHP01	39	Per sample shipping charges for branch shipments			VAN

ADDITIONAL COMMENTS



This report supersedes all previous preliminary and final reports with this file number dated prior to the date on this certificate. Signature indicates final approval; preliminary reports are unsigned and should be used for reference only. All results are considered the confidential property of the client. Bureau Veritas assumes the liabilities for actual cost of analysis only. Results apply to samples as submitted. *** asterisk indicates that an analytical result could not be provided due to unusually high levels of interference from other elements.



BUREAU
VERITAS
Canada

MINERAL LABORATORIES
Canada

Bureau Veritas Commodities Canada Ltd.
9050 Shaughnessy St Vancouver British Columbia V6P 6E5 Canada
PHONE (604) 253-3158

www.bureauveritas.com/um

Client:

AM Gold Inc.
Suite 605 - 369 Terminal Avenue
Vancouver British Columbia V6A 4C4 Canada

Project: None Given
Report Date: November 02, 2016

Page: 2 of 3

Part: 1 of 2

CERTIFICATE OF ANALYSIS

WHI16000255.1

Method Analyte Unit	WGHT	AQ252	AQ252	AQ252	AQ252	AQ252	AQ252	AQ252	AQ252	AQ252	AQ252	AQ252	AQ252	AQ252	AQ252	AQ252	AQ252	AQ252	AQ252	AQ252	AQ252	AQ252	AQ252	AQ252	AQ252	AQ252						
MDL	kg	ppm	ppm	ppm	ppm	ppb	ppb	ppm	ppm	ppm	ppm	ppm	ppm	ppm	ppm	ppm	ppm	ppm	ppm	ppm	ppm	ppm	ppm	ppm	%	ppm	V	Ca				
1544951	Rock	1.07	0.22	4.37	72.33	2.2	479	0.7	0.7	37	0.37	155.1	0.2	507.4	2.9	4.5	0.06	37.16	25.56	<2	0.01											
1544952	Rock	0.45	5.96	55.04	25.19	125.9	171	20.9	6.2	244	13.41	89.7	2.1	1.1	10.8	14.2	0.60	6.06	1.36	63	0.04											
1544953	Rock	0.47	0.93	27.66	22.24	124.0	263	160.0	43.6	1067	6.34	94.0	0.3	1.4	0.8	75.8	0.64	5.91	1.20	124	1.53											
1544954	Rock	0.84	0.54	16.16	9.28	3.0	248	1.7	0.8	43	2.06	>10000	0.4	77.8	4.4	1.6	0.19	92.42	10.39	<2	0.01											
1544955	Rock	0.87	0.07	2.63	36.07	2.8	31	1.6	0.3	30	0.37	29.9	<0.1	0.4	0.7	1.1	0.02	2.43	1.96	<2	0.01											
1544956	Rock	0.57	0.64	33.36	44.60	131.0	145	17.5	9.8	594	3.64	113.1	6.2	<0.2	28.3	26.7	0.39	2.03	0.18	60	0.33											
1544957	Rock	0.84	0.17	12.59	44.25	2.9	203	0.9	0.2	33	0.61	156.7	0.2	254.7	3.9	3.7	0.08	11.38	3.82	<2	0.01											
1544958	Rock	0.87	0.57	32.60	15.42	8.1	427	3.0	0.8	67	1.05	348.2	0.5	488.3	6.3	6.3	0.07	1.46	0.97	6	<0.01											
1544959	Rock	1.89	0.57	21.80	10.16	9.0	254	2.5	1.9	52	0.69	795.7	0.4	114.9	1.5	3.0	0.11	3.11	1.69	<2	0.01											
1544960	Rock	0.85	0.46	51.30	24.29	20.6	877	2.1	1.3	47	0.80	276.9	0.4	35.9	5.2	5.9	0.07	8.06	0.58	3	<0.01											
1544961	Rock	0.74	0.73	31.82	25.12	51.8	198	8.5	5.6	241	2.77	125.9	5.9	18.0	20.5	52.0	0.46	0.72	0.86	42	0.33											
1544962	Rock	1.83	3.37	77.86	6.63	52.3	189	42.9	19.3	362	4.97	44.5	1.8	4.4	4.1	122.5	0.10	1.40	1.41	156	1.54											
1544963	Rock	0.62	5.28	67.69	17.21	31.4	237	26.5	7.4	141	2.11	51.0	1.7	2.2	7.3	128.8	0.75	1.86	1.03	32	1.58											
1544964	Rock	1.09	4.17	58.84	5.71	29.8	76	19.8	7.5	320	1.98	9.5	0.7	18.4	6.5	154.5	0.20	1.54	1.58	56	1.69											
1544965	Rock	0.78	0.90	128.16	21.75	52.1	173	16.4	7.6	357	2.90	285.7	0.3	13.2	3.2	87.3	0.70	1.10	1.48	37	0.74											
1544966	Rock	0.68	25.22	334.90	22.66	38.0	642	104.4	11.4	316	8.33	101.8	11.6	160.4	8.7	177.9	0.59	2.55	8.60	157	1.93											
1544967	Rock	1.19	10.77	393.36	14.03	33.5	375	103.9	14.4	541	7.29	5.0	13.9	44.5	9.7	283.1	0.36	2.37	3.48	187	4.63											
1544968	Rock	1.32	0.92	66.08	11.82	64.3	146	24.9	11.5	477	2.13	4.0	0.7	8.6	7.8	159.9	0.54	0.40	0.31	56	1.74											
1544969	Rock	1.00	0.85	88.08	32.63	65.0	334	23.4	7.3	459	2.23	87.5	1.0	50.7	4.0	87.9	1.66	2.84	6.22	37	0.85											
1544970	Rock	0.43	0.81	31.06	27.26	78.2	188	13.3	7.8	377	2.36	61.0	3.5	211.3	22.1	192.6	0.34	0.68	0.97	46	0.54											
1544971	Rock	0.95	1.00	68.43	14.32	43.3	178	20.5	8.6	351	2.18	3.6	0.9	7.5	7.0	202.2	0.81	0.86	0.40	33	1.80											
1544972	Rock	0.73	20.34	89.10	12.24	24.8	158	18.9	3.7	202	1.20	3.4	2.2	61.1	5.3	180.4	0.30	4.10	3.31	18	2.15											
1544973	Rock	0.61	1.14	222.47	14.83	50.2	262	33.9	8.8	280	4.09	75.4	2.7	32.0	5.8	183.7	0.78	1.81	2.98	51	2.13											
1544974	Rock	0.57	5.37	163.38	19.61	57.5	200	63.8	12.6	246	3.42	150.0	1.4	16.8	7.4	196.3	1.28	3.36	3.72	48	2.23											
1544975	Rock	1.08	1.10	92.18	38.37	75.3	410	11.5	5.9	182	2.08	1011.2	7.4	42.3	18.8	48.9	1.31	1.15	6.01	28	0.78											
1544976	Rock	0.76	1.03	30.78	16.03	25.4	177	8.7	3.0	248	0.61	770.1	3.9	72.8	17.0	39.6	0.53	1.32	6.88	<2	2.64											
1544980	Rock	0.76	0.10	1.80	20.65	2.5	239	0.5	0.2	25	0.30	9.8	0.3	0.4	2.3	2.1	0.03	2.28	0.21	<2	0.01											
1544981	Rock	0.98	0.35	13.83	652.97	17.8	1856	2.0	0.5	36	0.69	192.3	0.4	3.1	6.5	2.2	0.04	46.66	3.63	<2	0.01											
1544982	Rock	0.52	0.27	4.82	6.36	45.3	10	17.1	5.0	80	1.00	2.6	0.4	<0.2	2.3	1.7	<0.01	0.38	0.07	2	<0.01											
1544983	Rock	1.22	1.08	16.94	18.94	135.6	31	15.1	6.9	110	10.01	3.3	1.0	<0.2	5.4	3.9	0.06	0.92	0.06	3	<0.01											

This report supersedes all previous preliminary and final reports with this file number dated prior to the date on this certificate. Signature indicates final approval; preliminary reports are unsigned and should be used for reference only.



BUREAU
VERITAS
Canada

MINERAL LABORATORIES
Canada

www.bureauveritas.com/um

Bureau Veritas Commodities Canada Ltd.

9050 Shaughnessy St Vancouver British Columbia V6P 6E5 Canada
PHONE (604) 253-3158

Client:

AM Gold Inc.

Suite 605 - 369 Terminal Avenue
Vancouver British Columbia V6A 4C4 Canada

Project: None Given
Report Date: November 02, 2016

Page: 2 of 3

Part: 2 of 2

CERTIFICATE OF ANALYSIS

WHI16000255.1

Method	AQ252	AQ252	AQ252	AQ252	AQ252	AQ252	AQ252	AQ252	AQ252	AQ252	AQ252	AQ252	AQ252	AQ252	AQ252	AQ252	AQ252	AQ252	AQ252
Analyte	P	La	Cr	Mg	Ba	Ti	B	Al	Na	K	W	Sc	Ti	S	Hg	Se	Te	Ga	
Unit	%	ppm	ppm	%	ppm	%	ppm	%	%	%	ppm	ppm	ppm	%	ppb	ppm	ppm	ppm	
MDL	0.001	0.5	0.5	0.01	0.5	0.001	1	0.01	0.001	0.01	0.1	0.1	0.02	0.02	5	0.1	0.02	0.1	
Rock	0.007	4.4	2.1	<0.01	24.1	<0.001	4	0.03	0.002	<0.01	0.8	0.2	<0.02	<0.02	7	0.8	4.61	<0.1	
Rock	0.055	22.2	23.1	0.42	84.7	0.062	2	1.32	0.023	0.15	<0.1	3.3	0.15	0.05	33	2.4	0.06	5.7	
Rock	0.120	9.3	205.9	3.89	193.9	0.329	2	4.69	0.166	0.03	<0.1	7.9	0.31	0.26	<5	1.0	0.03	12.2	
Rock	0.035	1.8	4.1	0.01	27.9	0.002	5	0.04	0.002	<0.01	<0.1	1.1	0.03	0.04	<5	11.5	3.89	0.3	
Rock	0.003	1.6	3.4	0.03	8.0	0.004	<1	0.07	0.001	0.01	<0.1	0.2	0.03	<0.02	6	<0.1	<0.02	0.4	
Rock	0.114	33.4	38.0	1.06	194.8	0.108	2	2.03	0.031	0.20	1.5	7.4	0.15	<0.02	<5	0.2	<0.02	10.4	
Rock	0.005	23.2	2.8	<0.01	6.9	0.001	6	0.04	0.002	<0.01	0.1	0.2	<0.02	<0.02	13	0.6	0.47	0.2	
Rock	0.007	10.4	7.5	0.20	50.6	0.009	2	0.52	0.010	0.12	0.2	1.3	0.20	0.05	18	0.9	0.06	2.0	
Rock	0.005	3.9	2.9	0.03	18.2	<0.001	1	0.12	0.007	0.03	0.3	0.5	0.11	0.03	11	0.5	0.14	0.5	
Rock	0.005	9.6	4.9	<0.01	19.6	<0.001	2	0.12	0.003	0.05	0.1	0.8	0.20	<0.02	51	0.9	<0.02	0.4	
Rock	0.076	40.2	40.6	1.03	492.1	0.182	1	1.75	0.078	0.67	0.3	5.9	0.53	<0.02	<5	0.8	0.04	7.8	
Rock	0.129	9.9	65.8	1.93	127.5	0.247	4	4.90	0.361	1.91	<0.1	15.0	1.56	1.09	<5	1.6	0.06	14.9	
Rock	0.203	26.5	15.9	0.38	126.8	0.122	2	1.98	0.275	0.30	0.3	1.4	0.44	0.86	<5	1.6	<0.02	5.5	
Rock	0.104	19.9	31.5	0.86	340.9	0.163	5	3.08	0.307	0.75	0.4	1.9	0.76	0.29	<5	1.6	0.06	8.6	
Rock	0.037	9.7	23.8	0.78	180.7	0.097	2	1.72	0.113	0.34	0.5	4.9	0.64	0.82	7	2.9	0.17	6.0	
Rock	0.106	23.8	22.9	0.53	66.1	0.107	5	3.27	0.319	0.19	0.4	3.0	0.49	3.64	13	22.6	0.90	11.4	
Rock	0.700	42.2	72.4	0.85	32.4	0.110	3	5.19	0.217	0.42	0.8	3.4	0.71	3.78	8	13.5	0.30	16.6	
Rock	0.087	20.5	31.3	0.81	384.4	0.158	5	3.18	0.350	0.71	0.5	1.8	0.54	0.43	<5	1.4	0.09	8.7	
Rock	0.037	12.8	22.7	0.58	209.0	0.061	3	1.48	0.089	0.22	0.6	3.3	0.47	0.73	<5	3.1	0.24	4.8	
Rock	0.081	50.8	44.0	0.82	558.6	0.261	1	1.55	0.085	0.75	3.1	2.3	0.48	0.03	<5	0.4	0.03	6.6	
Rock	0.170	21.7	29.1	0.73	209.2	0.130	3	2.99	0.340	0.57	0.3	1.5	0.53	0.61	<5	0.9	0.06	8.5	
Rock	0.379	18.4	9.1	0.23	127.5	0.063	2	1.60	0.169	0.12	0.4	0.9	0.16	0.36	<5	3.0	0.16	3.7	
Rock	0.270	23.4	33.5	0.71	105.1	0.110	4	3.08	0.341	0.42	0.4	2.8	0.64	1.95	7	8.4	0.24	9.9	
Rock	0.199	26.7	22.5	0.55	155.7	0.123	4	3.14	0.284	0.33	0.3	1.3	0.57	1.44	<5	5.6	0.25	8.8	
Rock	0.066	25.9	27.3	0.76	494.9	0.101	1	1.47	0.075	0.29	0.2	3.3	0.26	0.24	10	2.9	1.12	7.0	
Rock	0.036	17.3	2.5	0.07	271.5	0.001	4	0.56	0.005	0.31	0.1	0.9	0.34	0.05	26	1.0	0.91	1.2	
Rock	0.003	11.0	2.0	<0.01	24.3	<0.001	3	0.07	0.002	0.04	<0.1	<0.1	0.05	<0.02	22	<0.1	<0.02	0.2	
Rock	0.011	9.3	3.4	<0.01	18.7	<0.001	3	0.11	0.001	0.04	<0.1	0.2	0.13	<0.02	180	0.4	<0.02	0.3	
Rock	0.011	5.0	3.4	0.05	11.1	<0.001	1	0.22	0.002	0.02	<0.1	0.6	<0.02	<0.02	10	<0.1	<0.02	0.8	
Rock	0.025	2.5	5.1	<0.01	25.6	<0.001	1	0.36	0.005	0.06	<0.1	1.8	0.04	0.03	8	0.3	<0.02	0.5	

This report supersedes all previous preliminary and final reports with this file number dated prior to the date on this certificate. Signature indicates final approval; preliminary reports are unsigned and should be used for reference only.



BUREAU VERITAS
Canada

MINERAL LABORATORIES
Canada

www.bureauveritas.com/um

Bureau Veritas Commodities Canada Ltd.

9050 Shaughnessy St Vancouver British Columbia V6P 6E5 Canada

PHONE (604) 253-3158

Client:

AM Gold Inc.

Suite 605 - 369 Terminal Avenue
Vancouver British Columbia V6A 4C4 Canada

Project:

None Given

Report Date:

November 02, 2016

Page:

3 of 3

Part:

1 of 2

CERTIFICATE OF ANALYSIS

WHI16000255.1

Method	Wght	Mo	Cu	Pb	Zn	Ag	Ni	Co	Mn	Fe	As	U	Au	Th	Sr	Cd	Sb	Bi	V	Ca
Analyte	kg	ppm	ppm	ppm	ppm	ppb	ppm	ppm	ppm	%	ppm	ppm	ppb	ppm	ppm	ppm	ppm	ppm	ppm	%
Unit	0.01	0.01	0.01	0.01	0.1	2	0.1	0.1	1	0.01	0.1	0.1	0.2	0.1	0.5	0.01	0.02	0.02	2	0.01
MDL																				
1544984	Rock	0.45	0.22	2.20	54.57	20.0	58	0.9	0.5	35	0.56	1.7	0.2	1.9	2.7	0.02	0.89	0.04	<2	<0.01
1544985	Rock	0.83	0.83	138.77	5.05	90.4	73	77.8	1086	7.60	0.7	0.2	0.6	1.5	70.6	0.26	0.11	0.03	185	2.64
1544986	Rock	0.73	14.19	188.24	9.22	25.4	1119	48.0	257	6.18	4.4	13.7	31.8	5.6	448.6	0.53	0.66	4.89	181	9.94
1544987	Rock	0.70	0.16	12.40	12.10	1.8	68	0.6	19	0.61	67.8	0.3	8.0	4.5	3.2	0.03	4.51	1.36	<2	0.03
1544988	Rock	0.20	0.35	6.69	47.80	31.6	99	2.9	37	1.01	64.9	0.4	<0.2	2.7	2.2	0.06	0.78	0.20	<2	0.02
1544989	Rock	0.64	0.98	48.87	18.86	231.0	143	55.8	917	2.09	5.1	3.8	<0.2	19.2	6.2	0.81	2.82	0.14	8	0.11
1544990	Rock	0.86	0.53	10.94	8.83	6.9	60	2.9	62	0.83	12.4	1.1	<0.2	7.0	7.4	0.06	2.33	0.07	3	<0.01
1544991	Rock	0.72	1.15	14.33	9.85	37.9	59	4.6	239	1.69	5.0	4.4	<0.2	13.4	31.0	0.18	0.27	1.20	14	0.16
1544992	Rock	1.21	0.27	7.78	1.26	165.6	20	28.5	1313	7.32	5.0	0.2	<0.2	0.4	2.9	0.03	0.08	0.12	21	0.04



BUREAU VERITAS
MINERAL LABORATORIES
Canada

Bureau Veritas Commodities Canada Ltd.
9050 Shaughnessy St Vancouver British Columbia V6P 6E5 Canada
PHONE (604) 253-3158

www.bureauveritas.com/um

Client: AM Gold Inc.
Suite 605 - 369 Terminal Avenue
Vancouver British Columbia V6A 4C4 Canada

Project: None Given
Report Date: November 02, 2016

Page: 1 of 1 **Part:** 1 of 2

QUALITY CONTROL REPORT

WHI16000255.1

Method Analyte Unit	MDL	Wght	Mo	Cu	Pb	Zn	Ag	Ni	Co	Mn	Fe	As	U	Au	Th	Sr	Cd	Sb	Bi	V	Ca	
MDL	ppm	kg	ppm	ppm	ppm	ppm	ppb	ppm	ppm	ppm	%	ppm	ppm	ppb	ppm	ppm	ppm	ppm	ppm	ppm	%	
Pulp Duplicates																						
1544956	Rock	0.57	0.64	33.36	44.60	131.0	145	17.5	9.8	594	3.64	113.1	6.2	<0.2	28.3	26.7	0.39	2.03	0.18	60	0.33	
REP 1544956	QC		0.63	30.56	44.07	128.8	132	16.6	9.9	567	3.59	107.5	6.0	28.9	28.7	25.1	0.38	1.98	0.16	60	0.33	
1544988	Rock	0.20	0.35	6.69	47.80	31.6	99	2.9	0.9	37	1.01	64.9	0.4	<0.2	2.7	2.2	0.06	0.78	0.20	<2	0.02	
REP 1544988	QC		0.31	6.59	45.35	32.8	97	2.9	1.0	35	1.01	63.9	0.4	<0.2	2.5	2.1	0.06	0.76	0.18	<2	0.02	
Core Reject Duplicates																						
1544970	Rock	0.43	0.81	31.06	27.26	78.2	188	13.3	7.8	377	2.36	61.0	3.5	211.3	22.1	192.6	0.34	0.68	0.97	46	0.54	
DUP 1544970	QC		0.83	29.68	26.07	72.9	194	12.9	7.6	360	2.40	56.7	3.2	237.1	20.3	184.6	0.30	0.64	0.92	46	0.54	
Reference Materials																						
STD DS10	Standard		14.99	156.53	162.86	385.7	1978	77.3	13.2	845	2.84	45.0	3.0	77.9	8.6	71.5	2.60	9.51	13.67	44	1.09	
STD DS10	Standard		15.32	149.16	153.91	367.3	1825	73.7	12.3	875	2.81	44.4	3.0	98.8	7.9	71.1	2.34	8.87	13.26	42	1.07	
STD OXC129	Standard		1.30	29.17	6.73	42.4	19	84.3	21.2	417	3.07	0.5	0.7	189.1	2.0	193.2	0.01	0.04	<0.02	53	0.66	
STD OXC129	Standard		1.23	28.24	6.39	40.8	10	80.1	20.8	432	3.16	0.4	0.7	184.9	1.9	193.2	0.05	0.03	<0.02	51	0.71	
STD DS10 Expected			15.1	154.61	150.55	370	2020	74.6	12.9	875	2.7188	46.2	2.59	91.9	7.5	67.1	2.62	9	11.65	43	1.0625	
STD OXC129 Expected			1.3	28	6.3	42.9	28	79.5	20.3	421	3.065	0.6	0.72	195	1.9	<0.1	<0.01	<0.02	<0.02	51	0.665	
BLK	Blank		<0.01	0.05	<0.01	0.2	<2	<0.1	<0.1	<1	<0.01	0.2	<0.1	<0.2	<0.1	<0.5	<0.01	<0.02	<0.02	<2	<0.01	
BLK	Blank		<0.01	0.04	<0.01	<0.1	3	<0.1	<0.1	<1	<0.01	<0.1	<0.1	<0.2	<0.1	<0.5	<0.01	<0.02	<0.02	<2	<0.01	
Prep Wash																						
ROCK-WHI	Prep Blank		0.67	4.10	1.71	30.3	20	0.9	3.5	433	1.72	1.1	0.4	<0.2	2.7	29.1	0.02	0.03	0.02	23	0.60	
ROCK-WHI	Prep Blank		0.83	2.73	2.47	28.3	17	1.4	3.9	436	1.73	0.8	0.6	<0.2	2.6	28.6	0.03	0.11	<0.02	23	0.63	

This report supersedes all previous preliminary and final reports with this file number dated prior to the date on this certificate. Signature indicates final approval; preliminary reports are unsigned and should be used for reference only.



QUALITY CONTROL REPORT

WHI16000255.1

Method Analyte Unit	AQ252	AQ252	AQ252	AQ252	AQ252	AQ252	AQ252	AQ252	AQ252	AQ252	AQ252	AQ252	AQ252	AQ252	AQ252	AQ252	AQ252	AQ252	AQ252
MDL	P	La	Cr	Mg	Ba	Ti	B	Al	Na	K	W	Sc	Tl	S	Hg	Se	Te	Ga	
%	ppm	ppm	ppm	%	ppm	%	ppm	%	%	%	ppm	ppm	ppm	%	ppb	ppm	ppm	ppm	
0.001	0.5	0.5	0.5	0.01	0.5	0.001	1	0.01	0.001	0.01	0.1	0.1	0.02	0.02	5	0.1	0.02	0.1	
Pulp Duplicates																			
1544956	Rock	33.4	38.0	1.06	194.8	0.108	2	2.03	0.031	0.20	1.5	7.4	0.15	<0.02	<5	0.2	<0.02	10.4	
REP 1544956	QC	32.0	37.7	1.05	193.0	0.106	3	2.02	0.031	0.20	1.5	7.7	0.16	<0.02	<5	0.2	<0.02	10.1	
1544988	Rock	11.9	3.5	0.02	16.6	0.004	1	0.13	0.002	0.02	<0.1	0.3	0.04	<0.02	7	<0.1	<0.02	0.3	
REP 1544988	QC	11.3	3.7	0.02	16.3	0.005	1	0.13	0.002	0.02	<0.1	0.3	0.03	<0.02	5	<0.1	<0.02	0.3	
Core Reject Duplicates																			
1544970	Rock	50.8	44.0	0.82	558.6	0.261	1	1.55	0.085	0.75	3.1	2.3	0.48	0.03	<5	0.4	0.03	6.6	
DUP 1544970	QC	47.1	39.8	0.81	564.2	0.245	2	1.53	0.082	0.75	2.9	2.2	0.45	0.03	9	0.2	0.05	6.4	
Reference Materials																			
STD DS10	Standard	19.4	57.5	0.78	363.5	0.081	8	1.05	0.073	0.34	3.7	2.9	5.45	0.28	299	2.5	5.30	4.7	
STD DS10	Standard	19.7	56.0	0.79	354.7	0.083	8	1.08	0.071	0.33	3.1	2.7	5.39	0.27	277	2.5	5.01	4.2	
STD OXC129	Standard	13.4	51.2	1.57	46.6	0.407	1	1.61	0.600	0.36	<0.1	1.1	0.04	<0.02	<5	0.1	<0.02	6.0	
STD OXC129	Standard	13.1	54.1	1.56	49.2	0.419	<1	1.60	0.593	0.36	0.1	0.8	0.04	<0.02	<5	<0.1	<0.02	5.2	
STD DS10 Expected		0.0765	17.5	54.6	0.775	359	0.0817	1.0755	0.067	0.338	3.32	3	5.1	0.29	300	2.3	5.01	4.5	
STD OXC129 Expected		0.102	13	52	1.545	50	0.4	1.58	0.6	0.37	0.08	1.1	0.03					5.6	
BLK	Blank	<0.001	<0.5	<0.01	<0.5	<0.001	<1	<0.01	<0.001	<0.01	<0.1	<0.1	<0.02	<0.02	<5	<0.1	<0.02	0.1	
BLK	Blank	<0.001	<0.5	<0.01	<0.5	<0.001	<1	<0.01	<0.001	<0.01	<0.1	<0.1	<0.02	<0.02	<5	<0.1	<0.02	<0.1	
Prep Wash																			
ROCK-WHI	Prep Blank	0.040	5.9	2.6	0.43	74.2	0.082	<1	1.01	0.144	0.13	0.1	3.7	<0.02	<0.02	<5	0.2	<0.02	4.3
ROCK-WHI	Prep Blank	0.039	5.9	3.1	0.40	90.3	0.085	1	1.06	0.170	0.14	0.1	3.7	<0.02	<0.02	<5	0.2	<0.02	4.4

This report supersedes all previous preliminary and final reports with this file number dated prior to the date on this certificate. Signature indicates final approval; preliminary reports are unsigned and should be used for reference only.



BUREAU VERITAS

MINERAL LABORATORIES
Canada

www.bureauveritas.com/um

Bureau Veritas Commodities Canada Ltd.
9050 Shaughnessy St Vancouver British Columbia V6P 6E5 Canada
PHONE (604) 253-3158

Client: **AM Gold Inc.**
Suite 605 - 369 Terminal Avenue
Vancouver British Columbia V6A 4C4 Canada

Submitted By: Cor Coe
Receiving Lab: Canada-Whitehorse
Received: September 06, 2016
Report Date: November 02, 2016
Page: 1 of 12

CERTIFICATE OF ANALYSIS

WHI16000256.1

CLIENT JOB INFORMATION

Project: None Given
Shipment ID:
P.O. Number: 320
Number of Samples:

SAMPLE DISPOSAL

DISP-PLP Dispose of Pulp After 90 days
DISP-RJT-SOIL Immediate Disposal of Soil Reject

Bureau Veritas does not accept responsibility for samples left at the laboratory after 90 days without prior written instructions for sample storage or return.

Invoice To: **AM Gold Inc.**
Suite 605 - 369 Terminal Avenue
Vancouver British Columbia V6A 4C4
Canada

CC:

SAMPLE PREPARATION AND ANALYTICAL PROCEDURES

Procedure Code	Number of Samples	Code Description	Test Wgt (g)	Report Status	Lab
Dry at 60C	319	Dry at 60C			WHI
SS80	319	Dry at 60C sieve 100g to -80 mesh			WHI
AQ252	316	1:1:1 Aqua Regia digestion Ultratrace ICP-MS analysis	30	Completed	VAN
SHP01	319	Per sample shipping charges for branch shipments			VAN

ADDITIONAL COMMENTS



This report supersedes all previous preliminary and final reports with this file number dated prior to the date on this certificate. Signature indicates final approval; preliminary reports are unsigned and should be used for reference only. All results are considered the confidential property of the client. Bureau Veritas assumes the liabilities for actual cost of analysis only. Results apply to samples as submitted. *** asterisk indicates that an analytical result could not be provided due to unusually high levels of interference from other elements.



BUREAU VERITAS
MINERAL LABORATORIES
Canada

www.bureauveritas.com/um

Bureau Veritas Commodities Canada Ltd.

9050 Shaughnessy St Vancouver British Columbia V6P 6E5 Canada
PHONE (604) 253-3158

Client:

AM Gold Inc.
Suite 605 - 369 Terminal Avenue
Vancouver British Columbia V6A 4C4 Canada

Project: None Given
Report Date: November 02, 2016

Page: 1 of 2

Part: 1 of 2

QUALITY CONTROL REPORT

WHI16000256.1

Method	Mo	Cu	Pb	Zn	Ag	Ni	Co	Mn	Fe	As	U	Au	Th	Sr	Cd	Sb	Bi	V	Ca	P	
Analyte	ppm	ppm	ppm	ppm	ppb	ppm	ppm	ppm	%	ppm	ppm	ppb	ppm	ppm	ppm	ppm	ppm	ppm	%	%	
Unit	0.01	0.01	0.01	0.1	2	0.1	0.1	1	0.01	0.1	0.1	0.2	0.1	0.5	0.01	0.02	0.02	2	0.01	0.001	
MDL																					
Pulp Duplicates																					
1544530	Soil	1.67	37.99	10.14	58.0	114	21.3	9.9	3.21	76.5	1.1	8.3	2.7	27.2	0.29	1.60	0.96	71	0.13	0.070	
REP 1544530	QC	1.74	36.32	10.56	58.9	116	20.8	9.7	3.19	78.7	1.2	14.6	2.7	26.7	0.31	1.56	1.01	71	0.13	0.072	
1544562	Soil	9.47	238.85	31.84	62.6	755	37.6	8.7	5.84	671.2	5.3	49.2	3.5	59.0	0.33	6.00	24.03	130	0.26	0.203	
REP 1544562	QC	9.39	228.57	31.09	58.1	717	37.0	8.3	5.80	677.1	5.2	44.4	3.4	59.6	0.26	6.03	23.71	128	0.25	0.192	
1544594	Soil	2.19	24.89	9.73	49.7	142	16.7	12.2	2.77	52.9	0.9	3.7	1.7	13.7	0.24	1.54	0.77	64	0.12	0.079	
REP 1544594	QC	2.11	25.02	9.76	51.0	144	16.9	12.1	2.75	53.8	1.0	5.1	1.7	13.8	0.28	1.58	0.77	64	0.13	0.078	
1544626	Soil	3.68	158.57	17.06	49.2	443	23.2	6.5	190	3.36	2.0	52.0	1.2	54.3	0.21	4.72	4.12	64	0.26	0.112	
REP 1544626	QC	3.53	160.19	17.05	50.8	423	23.7	6.7	185	3.44	2.0	52.6	1.2	55.1	0.19	4.75	4.17	65	0.27	0.112	
1544658	Soil	2.50	45.49	38.97	56.6	284	16.3	5.6	180	2.40	1.9	36.2	1.5	12.9	0.26	9.20	1.00	40	0.10	0.060	
REP 1544658	QC	2.48	43.92	37.99	53.9	280	16.1	5.6	174	2.41	1.9	65.4	1.4	12.3	0.24	8.96	0.99	40	0.10	0.058	
1544690	Soil	2.02	47.89	8.64	73.9	217	26.9	13.9	3.34	190.8	1.4	88.0	2.4	44.3	0.21	1.31	2.56	62	0.21	0.086	
REP 1544690	QC	2.04	50.26	9.03	75.1	194	27.2	14.3	3.39	197.9	1.4	13.2	2.5	46.0	0.20	1.29	2.75	63	0.21	0.086	
1544729	Soil	2.87	37.95	20.23	145.9	404	64.0	22.9	2.70	79.5	1.9	4.8	0.8	28.9	4.80	3.73	1.63	45	0.31	0.080	
REP 1544729	QC	2.76	38.13	20.16	146.8	418	60.3	20.3	2.72	81.1	2.0	4.3	0.9	30.4	4.32	3.96	1.64	46	0.34	0.085	
1544762	Soil	23.57	119.42	14.08	34.9	947	15.6	4.2	177	8.06	22.0	5.4	53.7	6.1	35.2	0.17	1.27	7.29	120	0.06	0.076
REP 1544762	QC	23.12	119.44	14.26	34.2	960	16.2	4.1	168	7.78	22.0	5.2	66.6	6.0	35.9	0.18	1.23	7.44	114	0.06	0.069
1544794	Soil	2.31	37.15	21.42	87.0	367	30.0	21.5	663	3.60	42.1	0.9	1.2	1.7	36.8	0.31	4.06	0.61	52	0.28	0.102
REP 1544794	QC	2.25	38.95	21.98	86.9	359	30.8	22.4	675	3.63	42.1	1.0	12.1	1.8	37.1	0.31	3.96	0.60	53	0.28	0.107
1544819	Soil	6.86	166.10	52.36	79.2	793	31.9	18.0	621	8.60	1019.0	1.3	18.4	4.3	185.1	0.29	9.42	8.89	82	0.28	0.127
REP 1544819	QC	6.60	162.04	51.77	77.4	799	31.1	17.7	610	8.55	1033.4	1.3	19.2	4.3	178.5	0.33	9.67	8.86	81	0.28	0.125
Reference Materials																					
STD DS10	Standard	14.79	153.17	152.47	345.9	1859	73.2	13.4	870	2.75	44.3	2.8	76.7	7.7	71.4	2.45	8.72	12.84	43	1.05	0.070
STD DS10	Standard	15.41	152.90	157.77	371.0	1930	75.0	13.6	857	2.77	45.7	3.1	73.0	8.8	77.3	2.64	9.51	13.77	44	1.07	0.079
STD DS10	Standard	15.53	151.51	152.88	363.4	1909	72.4	13.2	862	2.82	44.7	2.8	71.7	8.3	74.4	2.53	9.60	12.63	44	1.10	0.076
STD DS10	Standard	15.57	164.47	158.66	377.3	1766	80.8	13.7	931	2.86	46.1	2.8	73.2	7.9	66.3	2.54	8.87	12.03	46	1.10	0.079
STD DS10	Standard	14.95	154.78	155.02	367.3	1785	75.8	12.9	920	2.76	45.4	2.7	75.1	7.4	62.7	2.53	8.04	11.68	42	1.07	0.077
STD DS10	Standard	16.25	168.93	160.30	379.8	1749	81.2	14.2	907	2.89	46.6	2.8	70.1	7.9	67.1	2.65	9.13	11.98	45	1.13	0.076
STD DS10	Standard	15.91	159.02	153.58	370.1	1787	76.7	13.0	914	2.89	44.9	2.7	88.4	7.8	67.3	2.47	8.88	12.00	43	1.10	0.077

This report supersedes all previous preliminary and final reports with this file number dated prior to the date on this certificate. Signature indicates final approval; preliminary reports are unsigned and should be used for reference only.



BUREAU VERITAS
MINERAL LABORATORIES
Canada

www.bureauveritas.com/um

Bureau Veritas Commodities Canada Ltd.

9050 Shaughnessy St Vancouver British Columbia V6P 6E5 Canada
PHONE (604) 253-3158

Client:

AM Gold Inc.

Suite 605 - 369 Terminal Avenue
Vancouver British Columbia V6A 4C4 Canada

Project: None Given
Report Date: November 02, 2016

Page: 2 of 2

Part: 1 of 2

QUALITY CONTROL REPORT

WHI16000256.1

	Mo	Cu	Pb	Zn	Ag	Ni	Co	Mn	Fe	As	U	Au	Th	Sr	Cd	Sb	Bi	V	Ca	P
	ppm	ppm	ppm	ppm	ppb	ppm	ppm	ppm	%	ppm	ppm	ppb	ppm	ppm	ppm	ppm	ppm	ppm	%	%
	0.01	0.01	0.01	0.1	2	0.1	0.1	1	0.01	0.1	0.1	0.2	0.1	0.5	0.01	0.02	0.02	2	0.01	0.001
STD DS10	16.01	163.53	151.20	368.9	1702	77.7	13.5	895	2.89	44.4	2.6	88.3	7.8	65.7	2.49	8.37	11.72	42	1.10	0.075
STD DS10	15.88	159.10	154.03	372.3	1740	77.7	13.6	938	2.78	46.0	2.8	65.5	7.9	67.0	2.50	8.49	12.40	46	1.05	0.077
STD DS10	16.21	162.87	157.57	374.0	1757	79.2	13.3	937	2.85	45.3	2.8	89.6	8.2	70.5	2.59	8.75	11.89	46	1.12	0.073
STD OXC129	1.24	27.00	6.51	39.6	15	79.1	20.4	419	2.99	0.2	0.7	214.1	2.0	190.4	0.04	0.02	<0.02	50	0.62	0.098
STD OXC129	1.22	26.31	6.37	40.6	14	75.3	20.2	414	3.01	0.5	0.7	188.4	1.9	192.2	0.03	0.03	<0.02	52	0.69	0.094
STD OXC129	1.37	27.94	7.13	40.8	24	80.3	20.3	431	3.14	0.5	0.8	208.2	2.1	198.7	0.03	0.03	<0.02	53	0.70	0.093
STD OXC129	1.32	29.02	6.68	43.0	11	85.9	22.4	442	3.10	0.8	0.7	186.0	1.9	194.8	0.03	0.03	0.02	53	0.69	0.104
STD OXC129	1.33	26.40	6.14	41.9	14	80.1	21.2	436	3.04	0.8	0.7	187.9	1.7	182.9	0.02	0.03	<0.02	50	0.66	0.102
STD OXC129	1.40	28.88	6.72	43.3	11	84.6	22.3	430	3.10	0.7	0.7	186.5	2.0	188.8	0.02	0.04	<0.02	51	0.69	0.096
STD OXC129	1.36	28.38	6.54	42.2	12	81.7	20.5	442	3.18	0.5	0.7	194.4	1.9	200.5	0.03	0.04	<0.02	51	0.73	0.104
STD OXC129	1.41	28.77	6.65	42.9	9	84.5	21.0	420	3.11	1.0	0.7	187.3	1.8	200.2	0.01	0.03	<0.02	50	0.72	0.100
STD OXC129	1.32	27.65	6.36	41.1	9	82.3	21.1	438	3.05	1.3	0.7	187.7	1.8	188.5	0.02	0.03	<0.02	52	0.71	0.097
STD OXC129	1.33	27.78	6.58	41.6	15	80.8	20.5	423	3.08	1.3	0.7	192.1	1.9	199.5	0.02	0.03	0.02	53	0.71	0.100
STD DS10 Expected	15.1	154.61	150.55	370	2020	74.6	12.9	875	2.7188	46.2	2.59	91.9	7.5	67.1	2.62	9	11.65	43	1.0625	0.0765
STD OXC129 Expected	1.3	28	6.3	42.9	28	79.5	20.3	421	3.065	0.6	0.72	195	1.9	<0.5	<0.01	0.03	0.04	51	0.665	0.102
BLK	<0.01	<0.01	<0.01	<0.1	<2	<0.1	<0.1	<1	<0.01	<0.1	<0.1	<0.2	<0.1	<0.5	<0.01	<0.02	<0.02	<2	<0.01	<0.001
BLK	<0.01	<0.01	<0.01	<0.1	<2	<0.1	<0.1	<1	<0.01	<0.1	<0.1	<0.2	<0.1	<0.5	<0.01	<0.02	<0.02	<2	<0.01	<0.001
BLK	<0.01	<0.01	<0.01	<0.1	<2	<0.1	<0.1	<1	<0.01	<0.1	<0.1	<0.2	<0.1	<0.5	<0.01	<0.02	<0.02	<2	<0.01	<0.001
BLK	<0.01	<0.01	<0.01	<0.1	3	<0.1	<0.1	<1	<0.01	0.2	<0.1	<0.2	<0.1	<0.5	<0.01	<0.02	<0.02	<2	<0.01	<0.001
BLK	<0.01	<0.01	<0.01	<0.1	<2	<0.1	<0.1	<1	<0.01	<0.1	<0.1	<0.2	<0.1	<0.5	<0.01	<0.02	<0.02	<2	<0.01	<0.001
BLK	<0.01	<0.01	<0.01	0.2	<2	<0.1	<0.1	<1	<0.01	0.2	<0.1	<0.2	<0.1	<0.5	<0.01	<0.02	<0.02	<2	<0.01	<0.001
BLK	<0.01	<0.01	<0.01	<0.1	<2	<0.1	<0.1	<1	<0.01	0.2	<0.1	<0.2	<0.1	<0.5	<0.01	<0.02	<0.02	<2	<0.01	<0.001
BLK	<0.01	<0.01	<0.01	<0.1	2	<0.1	<0.1	<1	<0.01	0.2	<0.1	<0.2	<0.1	<0.5	<0.01	<0.02	<0.02	<2	<0.01	<0.001
BLK	<0.01	<0.01	<0.01	<0.1	2	<0.1	<0.1	<1	<0.01	<0.1	<0.1	<0.2	<0.1	<0.5	<0.01	<0.02	<0.02	<2	<0.01	<0.001
BLK	<0.01	0.04	<0.01	<0.1	2	<0.1	<0.1	<1	<0.01	<0.1	<0.1	<0.2	<0.1	<0.5	<0.01	<0.02	<0.02	<2	<0.01	<0.001
BLK	<0.01	0.02	<0.01	<0.1	<2	<0.1	<0.1	<1	<0.01	0.1	<0.1	<0.2	<0.1	<0.5	<0.01	<0.02	<0.02	<2	<0.01	<0.001

This report supersedes all previous preliminary and final reports with this file number dated prior to the date on this certificate. Signature indicates final approval; preliminary reports are unsigned and should be used for reference only.



BUREAU VERITAS
Canada

MINERAL LABORATORIES
Canada

www.bureauveritas.com/um

Bureau Veritas Commodities Canada Ltd.
9050 Shaughnessy St Vancouver British Columbia V6P 6E5 Canada
PHONE (604) 253-3158

Client: **AM Gold Inc.**
Suite 605 - 369 Terminal Avenue
Vancouver British Columbia V6A 4C4 Canada

Submitted By: Cor Coe
Receiving Lab: Canada-Whitehorse
Received: September 06, 2016
Report Date: November 02, 2016
Page: 1 of 4

CERTIFICATE OF ANALYSIS

WHI16000257.1

CLIENT JOB INFORMATION

Project: None Given
Shipment ID:
P.O. Number: 86
Number of Samples: 86

SAMPLE DISPOSAL

DISP-PLP Dispose of Pulp After 90 days
DISP-RJT-SOIL Immediate Disposal of Soil Reject

Bureau Veritas does not accept responsibility for samples left at the laboratory after 90 days without prior written instructions for sample storage or return.

Invoice To: AM Gold Inc.
Suite 605 - 369 Terminal Avenue
Vancouver British Columbia V6A 4C4
Canada

CC:

SAMPLE PREPARATION AND ANALYTICAL PROCEDURES

Procedure Code	Number of Samples	Code Description	Test Wgt (g)	Report Status	Lab
Dry at 60C	86	Dry at 60C			WHI
SS80	86	Dry at 60C sieve 100g to -80 mesh			WHI
AQ252	86	1:1:1 Aqua Regia digestion Ultratrace ICP-MS analysis	30	Completed	VAN
SHP01	86	Per sample shipping charges for branch shipments			VAN

ADDITIONAL COMMENTS



This report supersedes all previous preliminary and final reports with this file number dated prior to the date on this certificate. Signature indicates final approval; preliminary reports are unsigned and should be used for reference only. All results are considered the confidential property of the client. Bureau Veritas assumes the liabilities for actual cost of analysis only. Results apply to samples as submitted. *** asterisk indicates that an analytical result could not be provided due to unusually high levels of interference from other elements.



BUREAU VERITAS
MINERAL LABORATORIES
Canada

www.bureauveritas.com/um

Bureau Veritas Commodities Canada Ltd.

9050 Shaughnessy St Vancouver British Columbia V6P 6E5 Canada
PHONE (604) 253-3158

Client: AM Gold Inc.

Suite 605 - 369 Terminal Avenue
Vancouver British Columbia V6A 4C4 Canada

Project: None Given
Report Date: November 02, 2016

Page: 1 of 1


Part: 2 of 2

QUALITY CONTROL REPORT

WHI16000257.1

Method	AQ252	AQ252	AQ252	AQ252	AQ252	AQ252	AQ252	AQ252	AQ252	AQ252	AQ252	AQ252	AQ252	AQ252	AQ252	AQ252	AQ252	AQ252	AQ252	
Analyte	La	Cr	Mg	Ba	Ti	B	Al	Na	K	W	Sc	Tl	S	Hg	Se	Te	Ga			
Unit	ppm	ppm	%	ppm	%	ppm	%	%	%	ppm	ppm	ppm	%	ppb	ppm	ppm	ppm			
MDL	0.5	0.5	0.01	0.5	0.001	1	0.01	0.001	0.01	0.1	0.1	0.02	0.02	5	0.1	0.02	0.1			
Pulp Duplicates																				
1544848	Soil	17.7	23.0	0.29	181.5	0.023	1	0.97	0.007	0.08	0.2	1.1	0.15	0.07	73	1.5	0.07	4.2		
REP 1544848	QC	19.9	23.3	0.29	168.0	0.033	1	0.97	0.007	0.08	0.3	1.3	0.16	0.07	66	1.2	0.05	4.1		
1544913	Soil	14.5	31.6	0.34	279.0	0.007	1	1.97	0.009	0.09	0.2	1.7	0.25	0.07	35	0.6	<0.02	5.8		
REP 1544913	QC	14.7	30.6	0.33	278.0	0.007	1	1.95	0.009	0.09	0.2	1.7	0.26	0.07	34	0.5	<0.02	6.2		
1544945	Soil	24.0	21.1	0.37	74.1	0.024	1	1.14	0.005	0.05	0.1	1.8	0.10	<0.02	29	0.3	<0.02	3.7		
REP 1544945	QC	23.9	20.6	0.36	76.0	0.024	2	1.13	0.005	0.05	0.2	2.0	0.11	<0.02	33	0.3	0.02	3.6		
Reference Materials																				
STD DS10	Standard	21.2	58.5	0.79	363.1	0.087	8	1.16	0.075	0.35	3.3	3.2	5.35	0.26	310	2.0	5.15	4.6		
STD DS10	Standard	20.4	59.5	0.80	366.7	0.090	8	1.16	0.065	0.36	3.3	3.3	5.51	0.28	290	2.1	5.32	4.8		
STD DS10	Standard	21.1	62.3	0.80	379.0	0.092	7	1.18	0.071	0.36	3.3	3.3	5.33	0.28	262	2.5	5.11	4.6		
STD OXC129	Standard	12.7	56.0	1.57	50.1	0.391	1	1.75	0.621	0.37	<0.1	1.1	0.03	<0.02	<5	<0.1	<0.02	6.0		
STD OXC129	Standard	13.1	54.6	1.54	53.2	0.392	<1	1.64	0.606	0.38	<0.1	1.1	0.04	<0.02	<5	<0.1	<0.02	5.6		
STD OXC129	Standard	13.2	57.3	1.56	51.0	0.414	1	1.70	0.595	0.39	<0.1	1.1	0.03	<0.02	<5	<0.1	<0.02	5.9		
STD DS10 Expected		17.5	54.6	0.775	359	0.0817		1.0755	0.067	0.338	3.32	3	5.1	0.29	300	2.3	5.01	4.5		
STD OXC129 Expected		13	52	1.545	50	0.4	1	1.58	0.6	0.37	0.08	1.1	0.03					5.6		
BLK	Blank	<0.5	<0.5	<0.01	<0.5	<0.001	<1	<0.01	<0.001	<0.01	<0.1	<0.1	<0.02	<0.02	<5	<0.1	<0.02	<0.1		
BLK	Blank	<0.5	0.6	<0.01	<0.5	<0.001	<1	<0.01	<0.001	<0.01	<0.1	<0.1	<0.02	<0.02	<5	<0.1	<0.02	<0.1		
BLK	Blank	<0.5	0.6	<0.01	<0.5	<0.001	<1	<0.01	<0.001	<0.01	<0.1	<0.1	<0.02	<0.02	<5	<0.1	<0.02	<0.1		

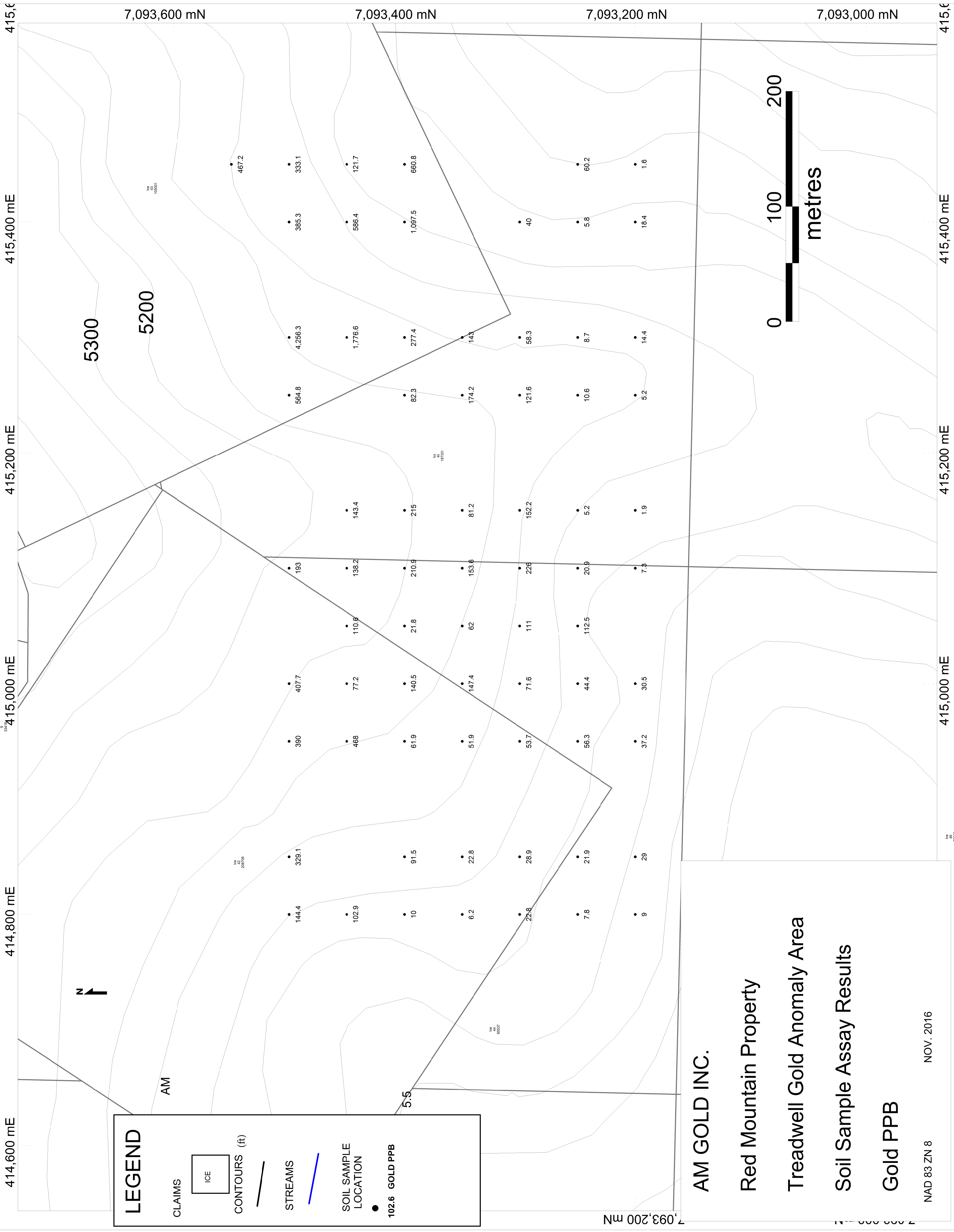
Appendix F- Metal Plots (Gold)



LEGEND

- CLAIMS
- ICE
- CONTOURS (ft)
- STREAMS
- SAMPLE |
-
- 1111.4 Gold PPB

AM GOLD INC.
 RED MTN PROPERTY
 West Gold Anomaly
 No Window
 Soil Sample Assay Results
 Gold PPB
 2016
 NAD 83 ZN 8 NOV. 2016



LEGEND

- CLAIMS
- ICE
- CONTOURS (ft)
- STREAMS
- SOIL SAMPLE LOCATION
- 102.6 GOLD PPB

AM GOLD INC.
Red Mountain Property
Treadwell Gold Anomaly Area
Soil Sample Assay Results
Gold PPB

