



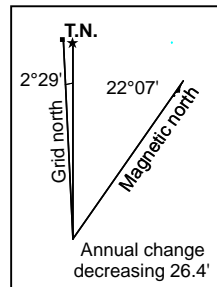


HISTORICAL GLACIATIONS

- | | | | |
|--|-----------------------|---|-------------------------|
|  | McConnell (ca. 22 Ka) | | Dempster Highway |
|  | Reid (ca. 200 Ka) | | Local flow direction |
|  | Pre-Reid (ca. 3 Ma) | | Regional flow direction |
|  | Unglaciaded | | |



STRATEGIC METALS LTD.

FIGURE 3
ARCHER, CATHRO & ASSOCIATES (1981) LIMITED

REGIONAL GLACIAL EXTENTS

MICHELLE PROPERTY

0 10 km

UTM ZONE 8, NAD 83, 116A/13, 116B/16, 116H/04

FILE: .../2017/MICHELLE	DATE: JANUARY 2018
-------------------------	--------------------