

# 2017 YMEP Target Evaluation Assessment Report

## Kings Ransom Property

Dawson Mining District

YMEP No. 17-023

Goldstrike Resources LTD

1300-1111 West Georgia Street

Vancouver, British Columbia

Canada, V6E 4M4

Coordinates (NAD83): 63.454N, 139.898W

NTS Map Sheets: 115N08, 115N09, 115O05, 115O012

Owner: Goldstrike Resources LTD.

Author: Matthew Husslage, B.Sc.

Date: January 28, 2018

Claims:

'KR' 1-586 (YF54301–YF54886)

'KR' 587-702 (YF55437-YF55552)

## Contents

Introduction .....	3
Location.....	3
Access.....	5
Claims.....	5
Property Geology .....	11
Property Description and History .....	13
2017 Work Program.....	20
Conclusions and Recommendations.....	25
References .....	26
Statement of Expenditures .....	27
Qualifications .....	28
Appendices.....	29
Appendix A-YMEP Final Submission Form .....	29
Appendix B-Kings Ransom Claim List .....	32
Appendix C- Rock Sample Descriptions .....	47
Appendix D-Soil Sample Descriptions .....	49
Appendix E- Assay Certificates.....	59
Figure 1- Property Location .....	4
Figure 2- Claim Map.....	6
Figure 3- Claim Map.....	7
Figure 4- Claim Map.....	8
Figure 5- Claim Map.....	9
Figure 6- Kings Ransom and Adjacent Claims .....	10
Figure 7- Property Geology .....	12
Figure 8- Regional Lineaments.....	14
Figure 9- Regional Magnetic Intensity .....	15
Figure 10- Regional Stream Sediment Au-Ag-Cd Associations .....	16
Figure 11- Regional Stream Sediment Au-Cd-As (Sb) Associations .....	17
Figure 12- Rock Sample Locations .....	21
Figure 13- Soil Sample Locations (Au plot) .....	22
Figure 14- Soil Sample Locations (As plot).....	23
Table 1- Property History Work Summary .....	19

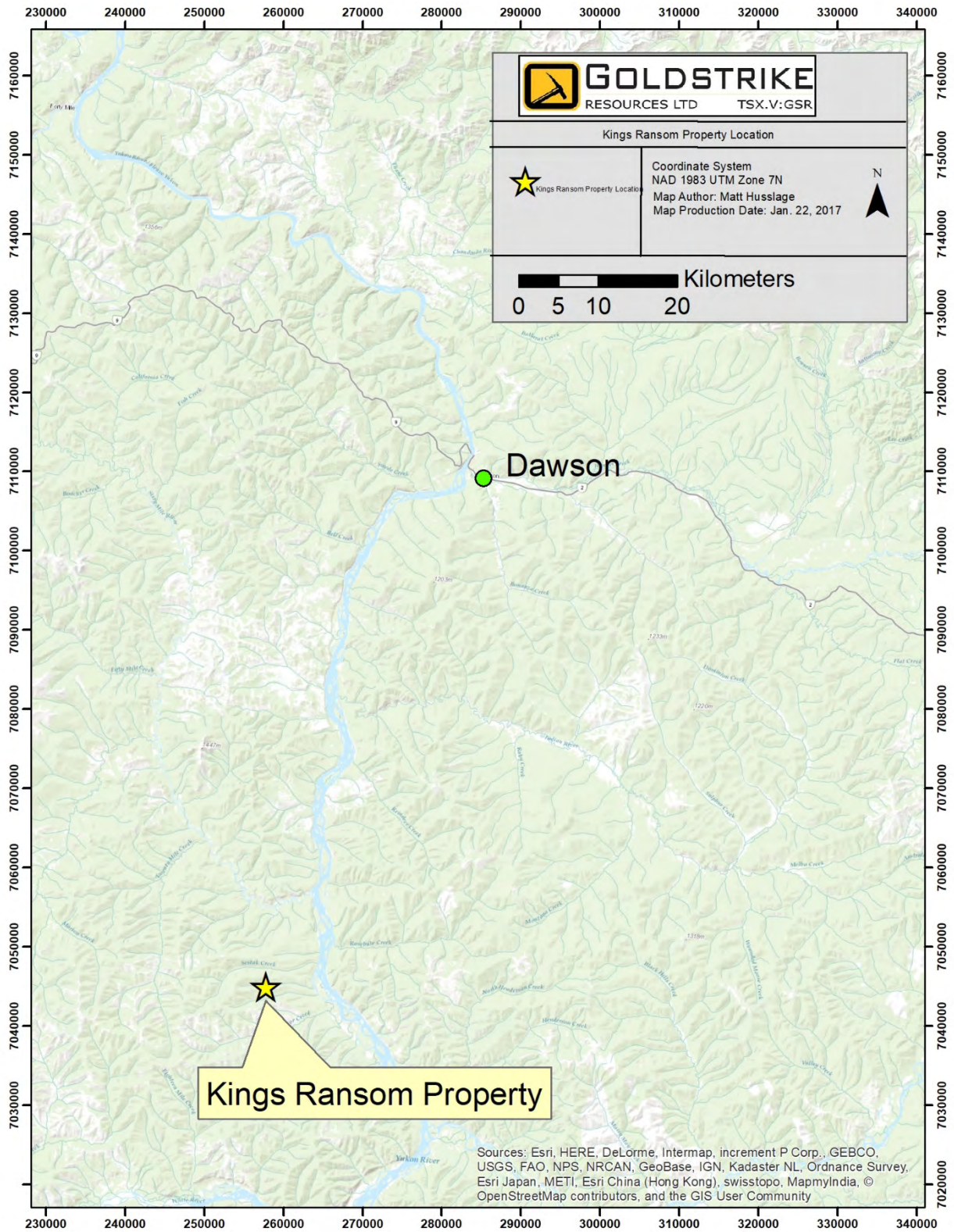
## Introduction

This document is written to fulfill the requirements of the Yukon Mineral Exploration Program (YMEP) grant application submitted in March, 2017 for an exploration program on the Kings Ransom Property, Dawson Mining District, Yukon. The Kings Ransom claims are owned by Goldstrike Resources Inc. of Vancouver, BC.

## Location

The Kings Ransom Property is located within the Dawson Mining District, approximately 73 km southwest of Dawson City, Yukon Territory (Figure 1). The Property is 37 km northwest of Kinross Gold Corporation's Golden Saddle deposit, 64 km northwest of Goldcorp Inc.'s Coffee deposit, 25 km northwest of the QV Property. The Property is on the western slope of the Yukon River and is coincident with Sestak Creek.

Figure 1- Property Location



## Access

There are two airstrips along the eastern border of the Property. The Lammer's gravel airstrip to the northeast is 500 m long and suitable for small to medium fixed-wing aircraft. The nearest major road is the Top of the World Highway which is approximately 57 km north. Active placer mining at Matson Creek is served by an all-weather road that provides access to the Matson Creek Placer Mine from the Sixty Mile Creek area and the Top of the World Highway. Rough limited-use trails run from the North Ladue River airstrip to the centre of the Kings Ransom claims. Access via helicopter or barge from Dawson City is also available. Helicopter access is available from Dawson City.

## Claims

There are 702 contiguous claims within the Kings Ransom Property totalling approximately 1461 hectares. The list of claims and their statuses is in the Appendix B. Maps are provided as follows in: Figure 2; Figure 3; Figure 4, and Figure 5.



Figure 3- Claim Map

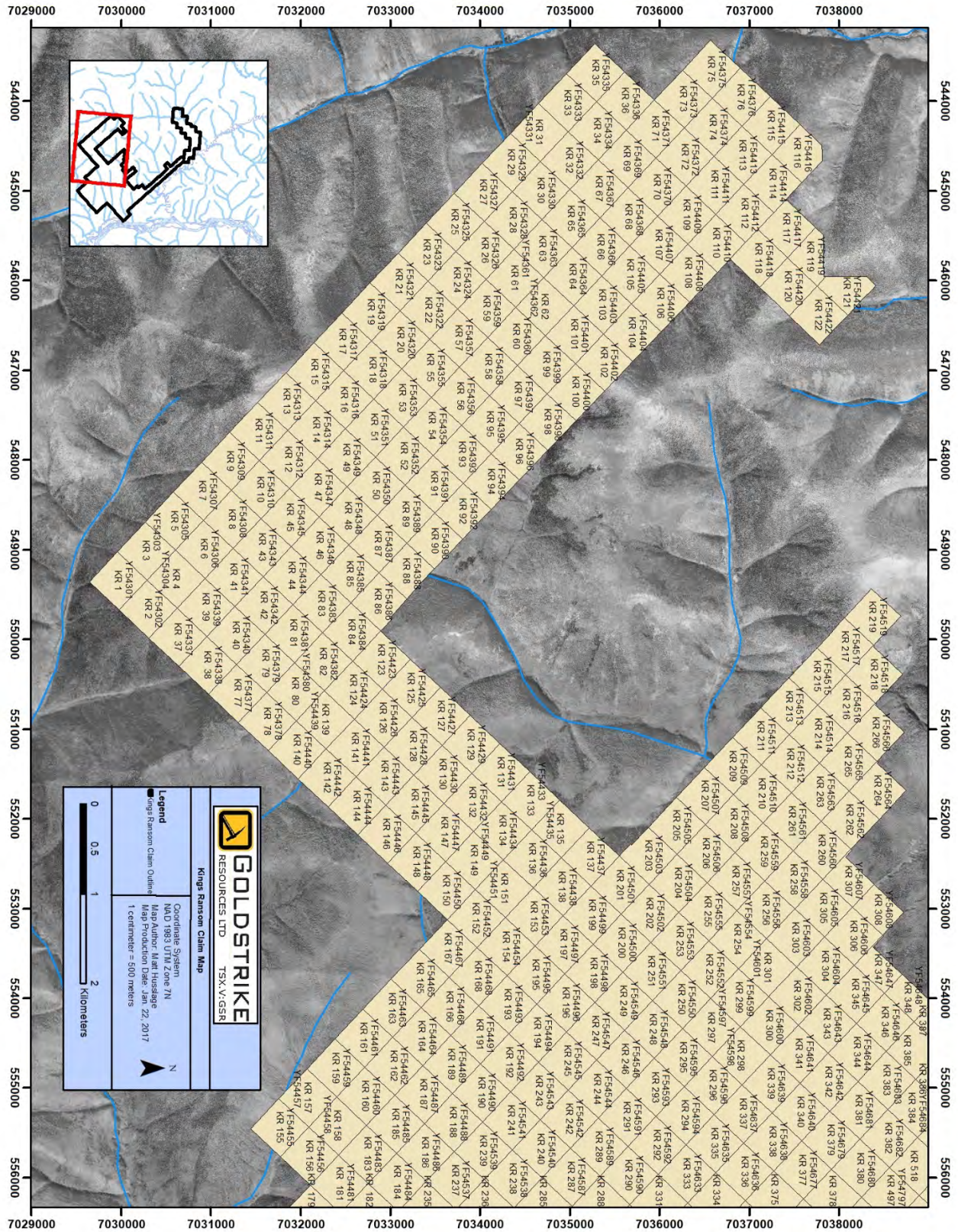


Figure 4- Claim Map

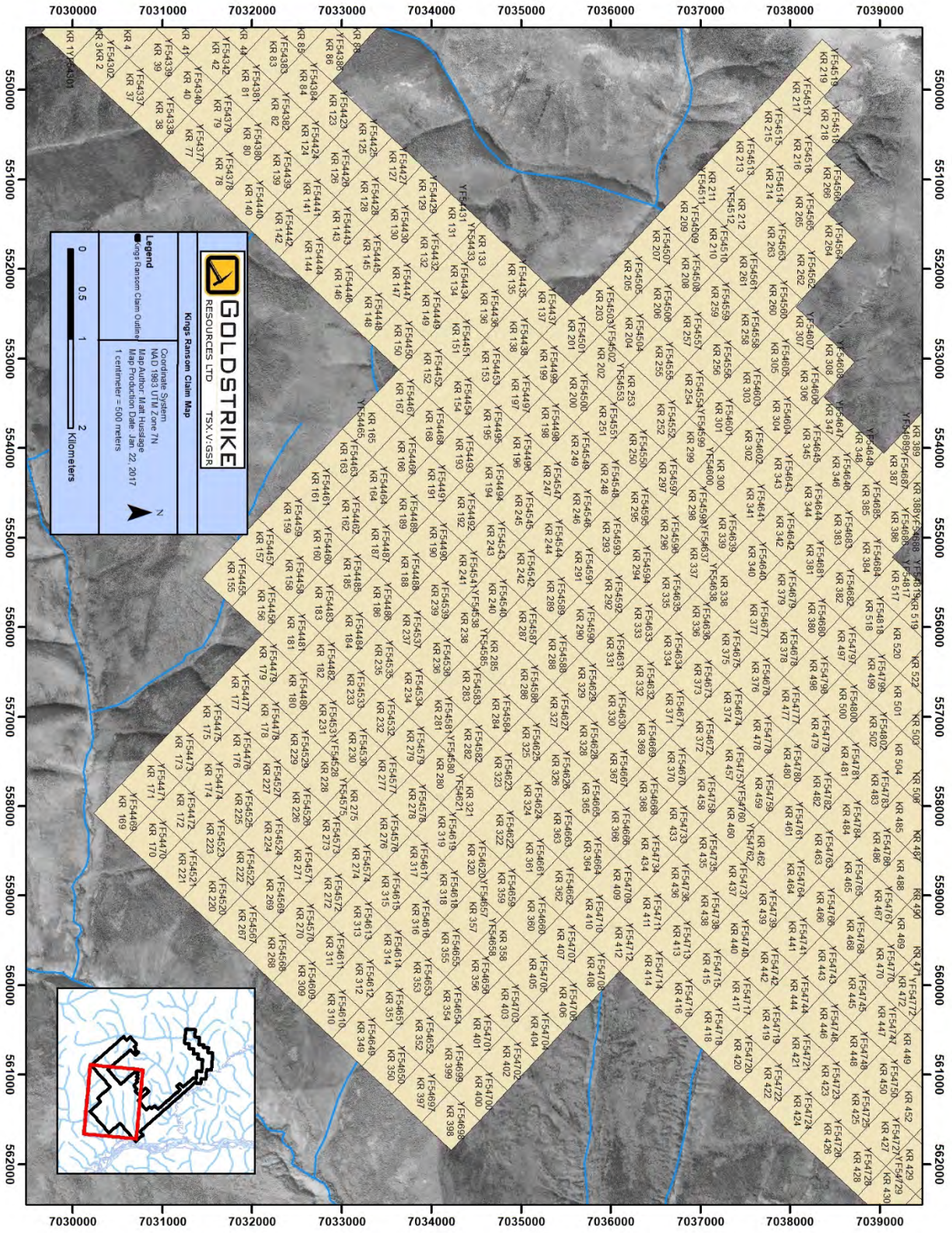




Figure 5- Claim Map

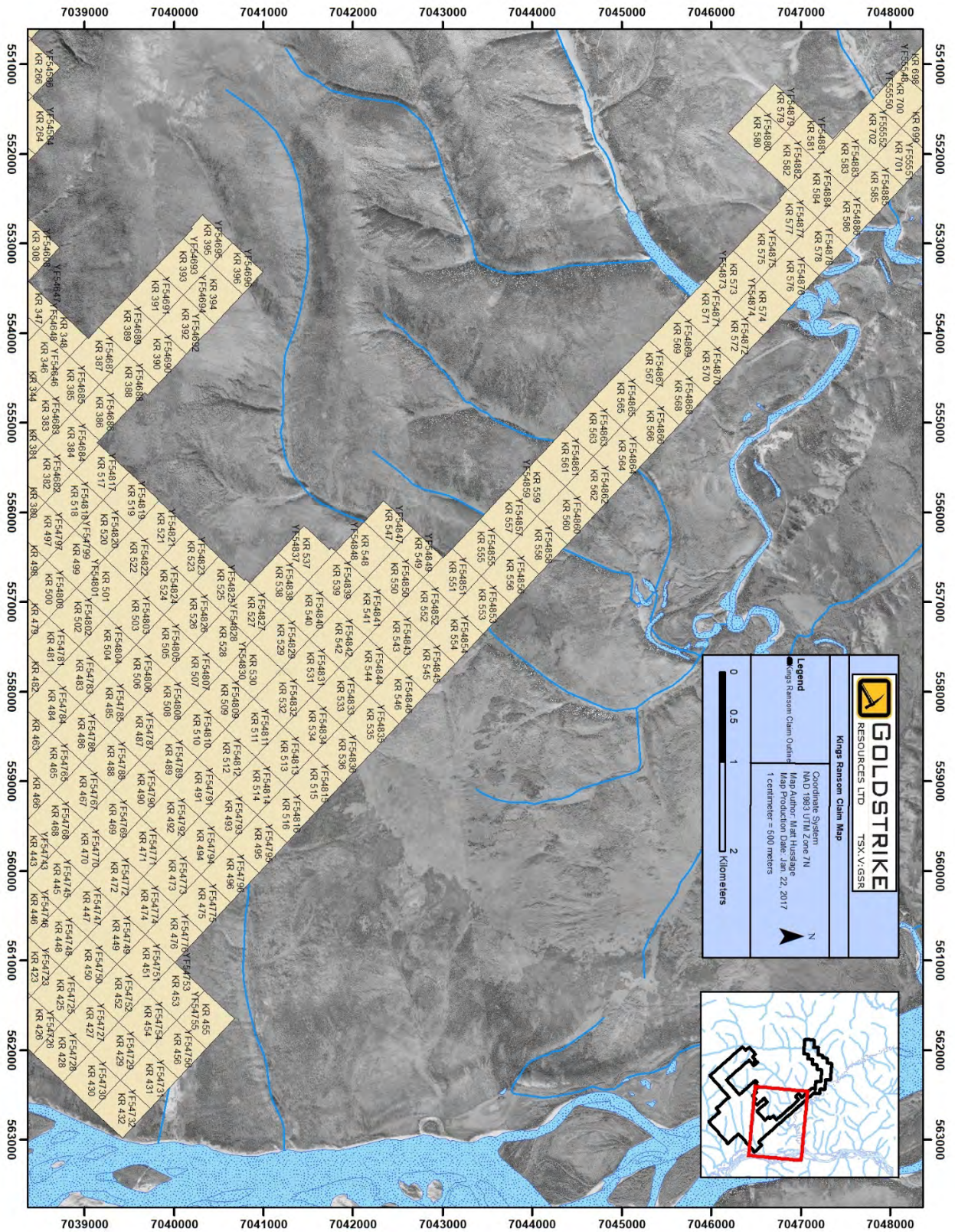
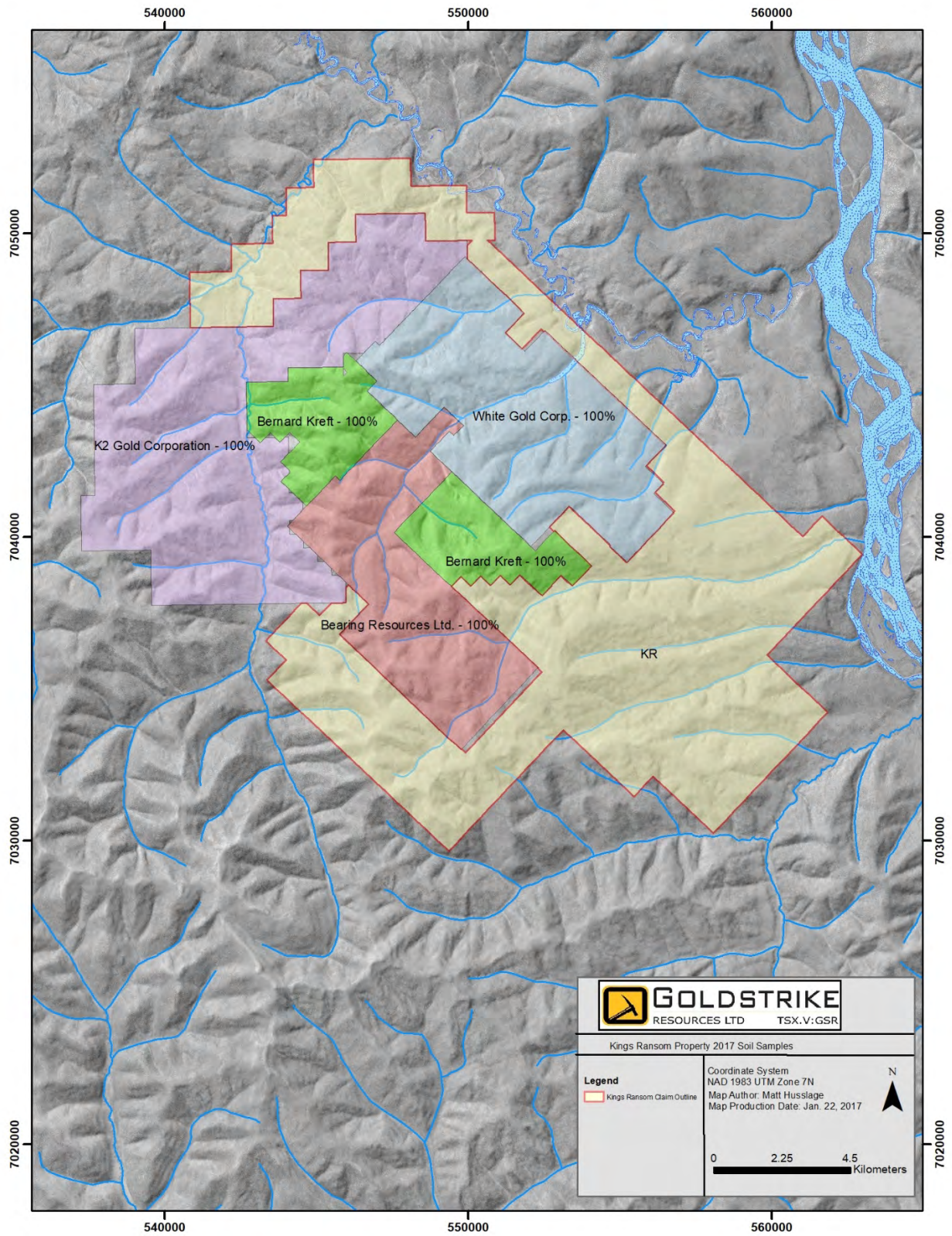


Figure 6- Kings Ransom and Adjacent Claims



## Property Geology

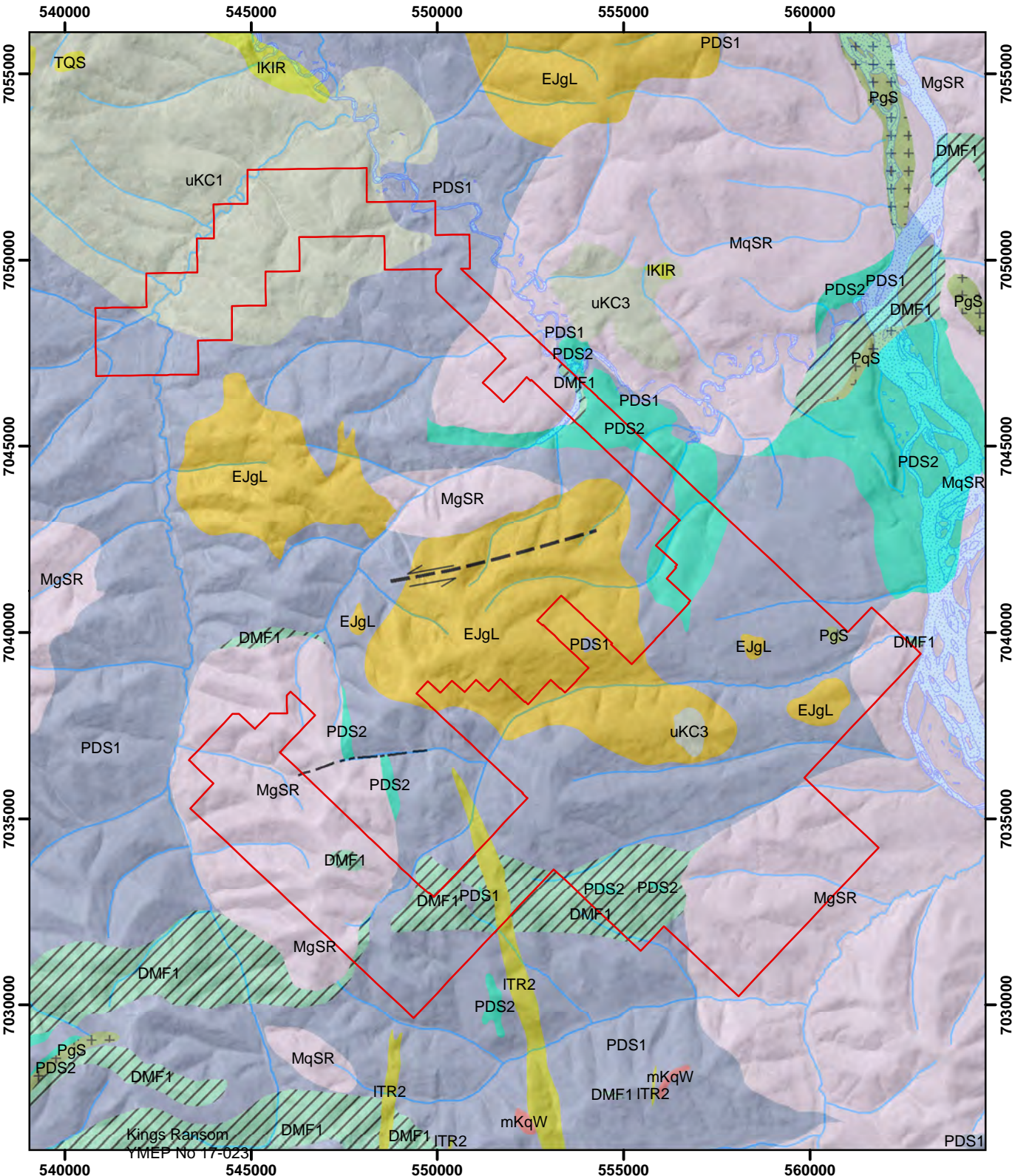
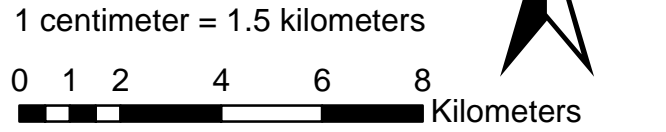
The Kings Ransom claims are underlain by the Yukon-Tanana Terrane which spans part of the Yukon Territory and eastern Alaska (Colpron et al., 2016). This terrane is fault-bounded to the northeast and southwest by the right-lateral Tintina-Kaltag and Denali-Farewell fault systems and serves as the basement for Mesozoic to Cenozoic plutons and batholiths such as the Dawson Range and Cassiar Intrusive Suites. These Cretaceous intrusive rocks are spatially associated with several gold-bearing mineral deposits in this region such as the White Gold and Coffee Projects. Four main lithological units underlay the Kings Ransom Property: Proterozoic and/or Paleozoic psammites and quartz-mica schists with minor marble and graphitic calc-silicates (DMq-Snowcap); Paleozoic orthogneiss (DMt, DPg-Simpson Range); unfoliated Jurassic to Cretaceous intrusions and Late Cretaceous dykes (EJgd-Tenmile Pluton). See Figure 7 for a map of the property area geology. Regional assessment reports have mapped the area as underlain by four units: Proterozoic and/or Paleozoic metasediments, Paleozoic orthogneisses, unfoliated Jurassic to Cretaceous intrusions, and Late Cretaceous dykes (Harris, 2004).

Figure 7 - Property Geology



Kings Ransom Property Geology

Production Date: January 28, 2018  
 Map Author: Matt Husslage  
 Datum: NAD83 Zone 7  
 Data Source:  
 Yukon Geological Survey, [2017].  
 Yukon Digital Bedrock Geology. [http://www.geology.gov.yk.ca/update\\_yukon\\_bedrock\\_geology\\_map.html](http://www.geology.gov.yk.ca/update_yukon_bedrock_geology_map.html), accessed: [Jan. 2018]



**Legend**

**Fault Type**

- Strike Slip
- Unknown

**Geology**

**TERTIARY(?) AND QUATERNARY**

- TQS: SELKIRK: columnar jointed, vesicular to massive basalt flows

**LOWER TERTIARY, MOSTLY(?) EOCENE**

- ITR2: ROSS: rhyolite flows, tuff, ash-flow tuff and breccia

**MID-CRETACEOUS**

- mKqW: WHITEHORSE SUITE: Bt quartz monzonite, Bt granite and leucogranite

**UPPER CRETACEOUS**

- uKC1: CARMACKS: augite-olivine basalt and breccia
- uKC3: CARMACKS: acid vitric crystal tuff, lapilli tuff and welded tuff

**LOWER CRETACEOUS**

- IKIR: INDIAN RIVER: clast-supported pebble to cobble conglomerate

**EARLY JURASSIC**

- EJgL: LONG LAKE SUITE: massive to weakly foliated Bt-Hbl granodiorite

**MIDDLE TO LATE PERMIAN**

- PgS: SULPHUR CREEK SUITE: granodiorite and quartz monzonite
- PqS: SULPHUR CREEK SUITE: variably foliated, K-feldspar augen granite, metaporphry

**MISSISSIPPIAN**

- MqSR: SIMPSON RANGE SUITE: foliated metagranite, quartz monzonite and granodiorite; augen granite
- MgSR: SIMPSON RANGE SUITE: Hbl-bearing metagranodiorite, metadiorite and metatonalite

**DEVONIAN, MISSISSIPPIAN AND(?) OLDER**

- DMF1: FINLAYSON: intermediate to mafic volcanic and volcanoclastic rocks

**NEOPROTEROZOIC AND PALEOZOIC**

- PDS1: SNOWCAP: quartzite, psammite, pelite and marble; minor greenstone and amphibolite
- PDS2: SNOWCAP: light grey to buff weathering marble

Kings Ransom Claim Outline

## Property Description and History

Gold mineralization in this area has been found to be mainly hosted within Jurassic-Cretaceous intrusive rocks or in metasediments proximal to the intrusions (Harris, 2004). Alteration is comprised of silica replacement, limonite- and silica-carbonate altered felsic intrusive. Base metal mineralization occurs in skarns and calc-silicates. Gold is also found within both shallow and steeply-dipping quartz  $\pm$  sulfide veins ranging from 1 cm to 1 m in width. Gold-As associations are consistent with anomalous Au  $\pm$  As in soils.

The Kings Ransom claims area is situated on a regional magnetic high and is associated with high contrast anomaly similar to the Coffee gold deposit (Figure 8 and Figure 9). Local MINFILE occurrences include: Cardiff-1150 031 (As-Pb-Au-Cu plutonic related Au), Comet-1150 034 (downstream of significant placer deposit with gold and heavy metal characteristics suggesting a locally-derived bedrock source) and Tenmile-1150 035 (Au quartz vein). Anomalous Au, Cd and As stream sediment samples, similar to QV, Golden Saddle and the Coffee deposit, also occur within this area (Figure 10 and Figure 11).

Figure 8- Regional Lineaments




Figure 9- Regional Magnetic Intensity

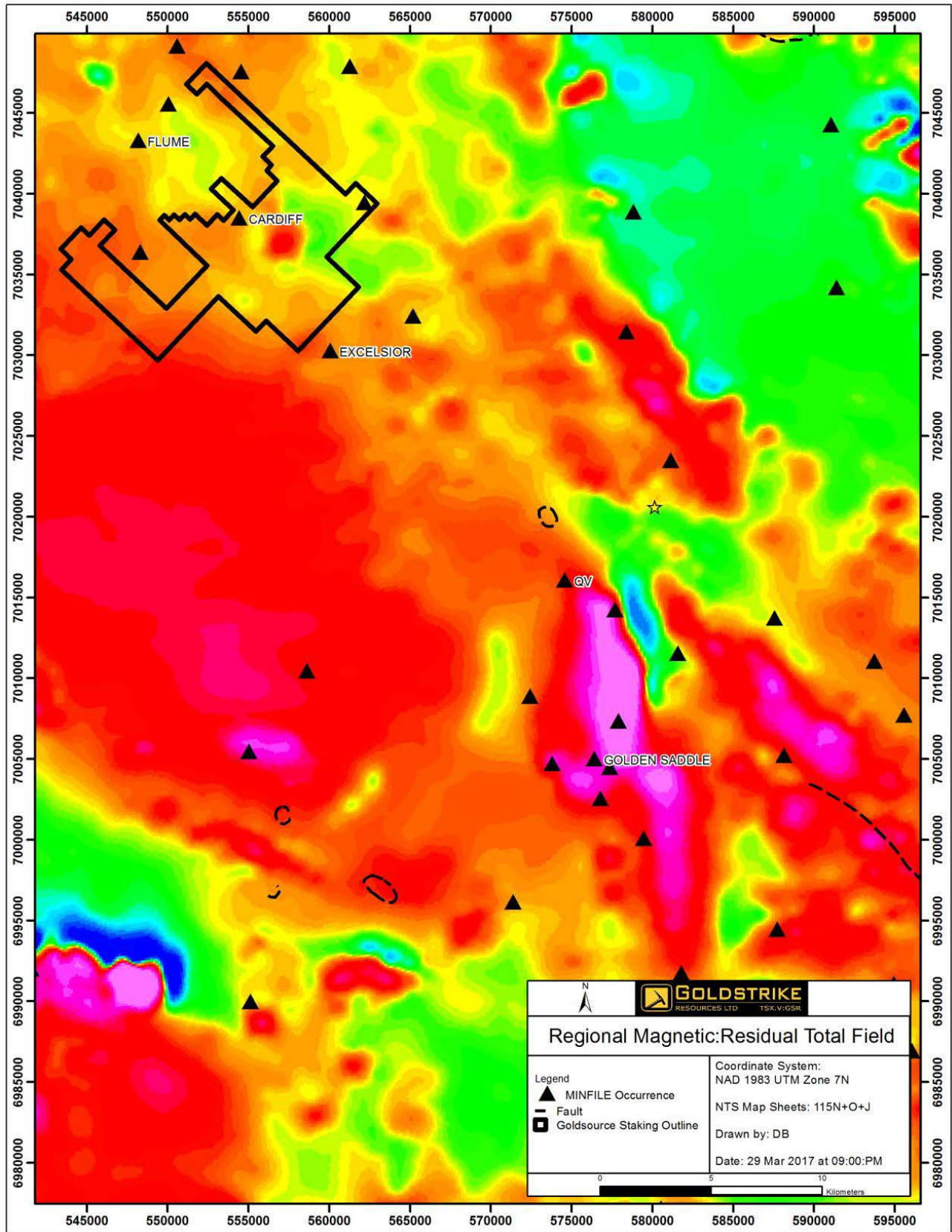


Figure 10- Regional Stream Sediment Au-Ag-Cd Associations

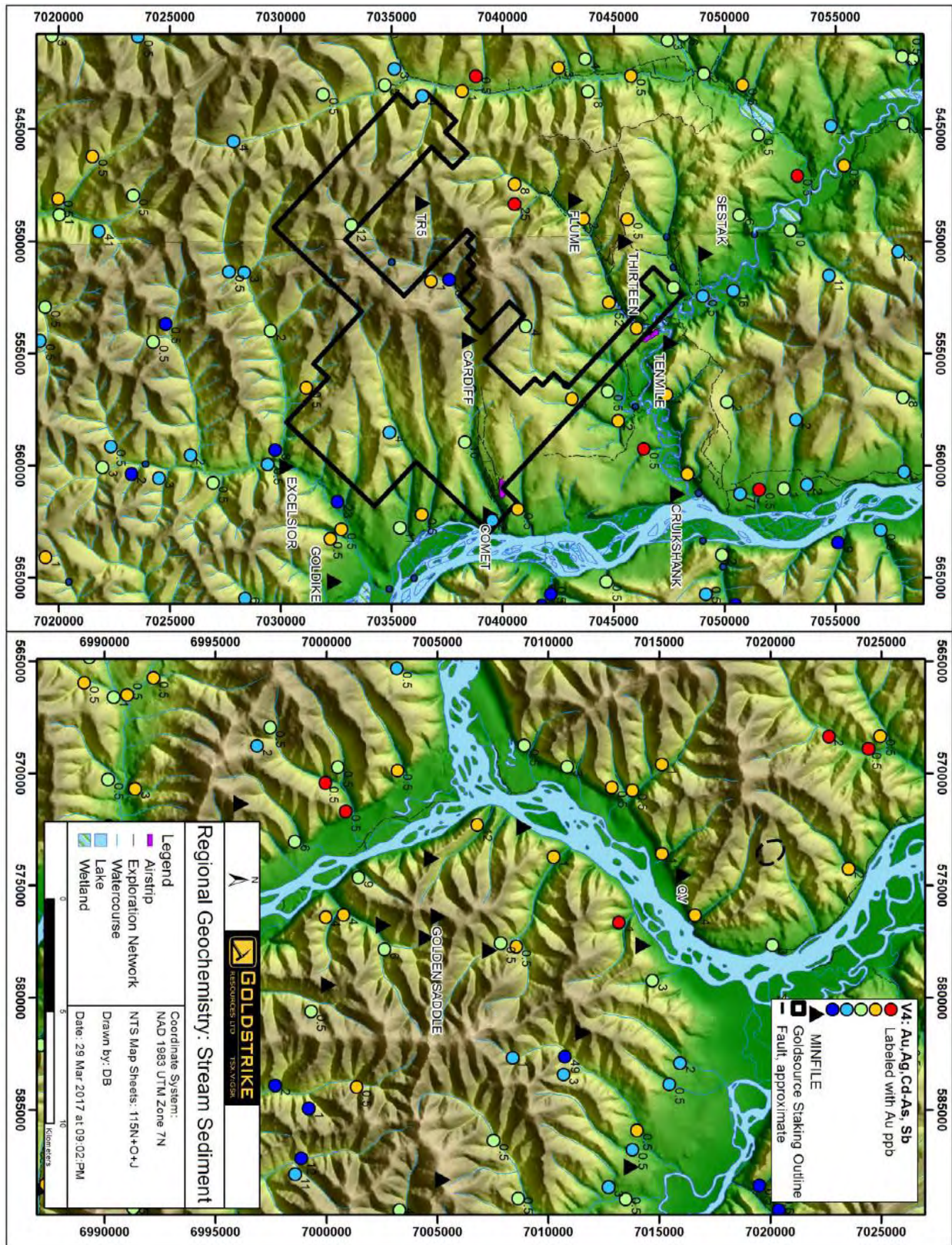
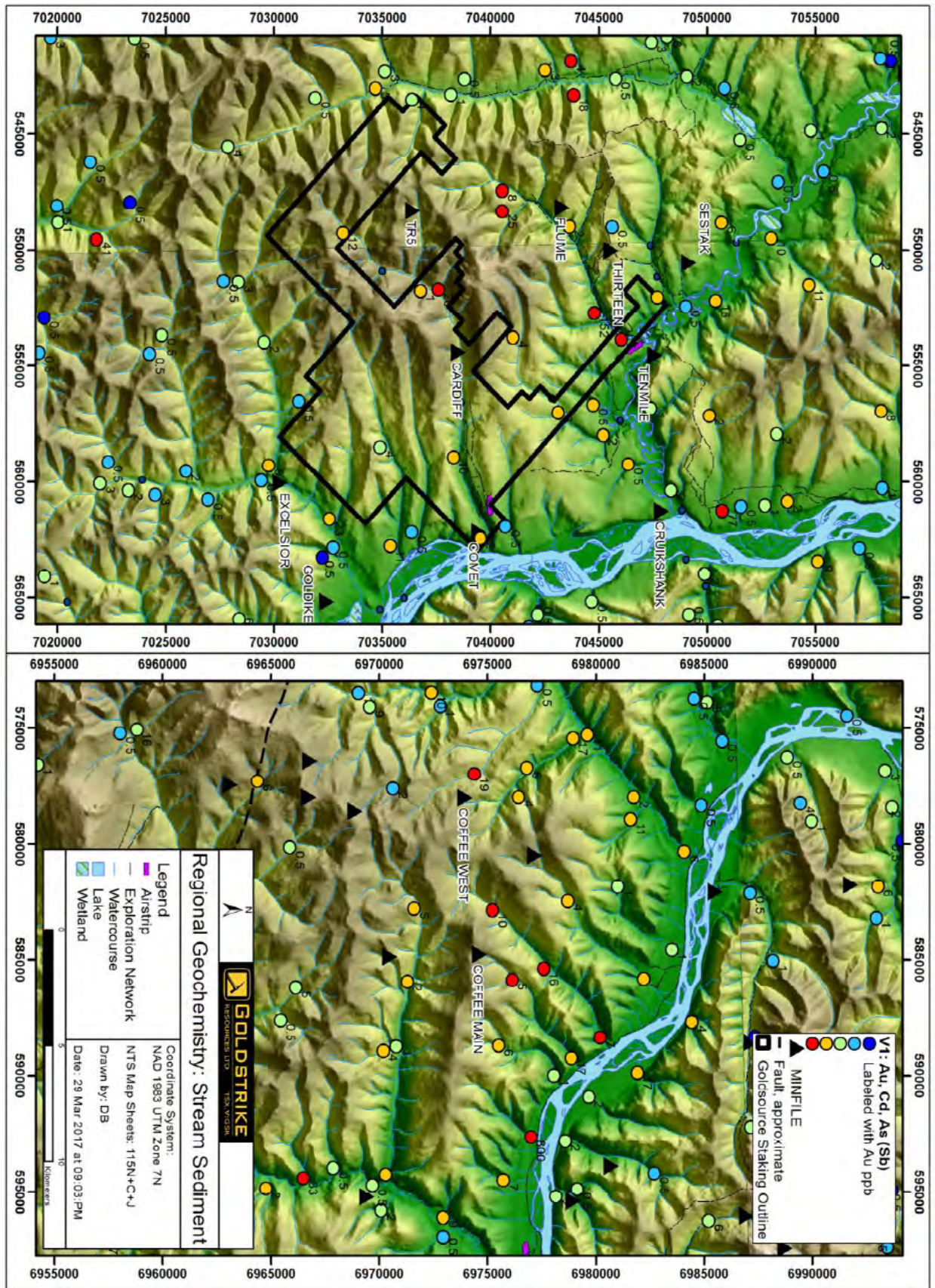




Figure 11- Regional Stream Sediment Au-Cd-As (Sb) Associations



Portions of the Flume-Ten claims workings and assessment reports are associated with the ground in which the Kings Ransom Property is staked. Government sponsored programs include two regional mapping surveys Ryan and Gordey (2003 OF-1772 and 2004 OF-4641), a 2006 compilation by M Colpron, a 2001 airborne geophysical program and work undertaken by the Geo-mapping for Energy and Minerals (GEM) Program. Claims adjacent to the Kings Ransom Property include the Bearing Resources Ltd.'s Flume claims, Bernard Kreft's RDU/Ten claims, White Gold Corp.'s Dime/Dine claims, K2 Gold Corp.'s Storck claims. (Figure 6).

The Flume-Ten Property consists of an area of anomalous Au-As geochemistry related to Jurassic or Cretaceous monzonitic intrusion that cut metasedimentary rocks (Harris, 2004). This vicinity of the Flume-Ten claims has seen staking in the early 1900's and the 1980's but there is a lack of information available regarding commodities and assessment reports from these activities. The Tenmile MINFILE occurrence (1150 035-Au quartz veins) to the northwest was first explored prior to 1901. The Cardiff MINFILE occurrence (1150 031-plutonic related Au), at the centre of the Kings Ransom claims, was originally staked in 1907, then again in 1988 and 1997, although no work has been recorded. The Comet MINFILE occurrence was staked in 1906 and drove a 12.8 m adit in 1907 although no gold production was recorded.

In 1998, Teck Corporation (Teck Comino Ltd.) staked the Ten claims and conducted geological mapping and prospecting as well as stream sediment, rock and soil reconnaissance surveys. Concurrently, Phelps Dodge Corporation of Canada Ltd. staked the Flume claims, under option to Fjordland Exploration, and performed geological mapping, prospecting, stream sediment, soil and rock sampling. In 1999, Teck and Phelps Dodge conducted similar exploration programs including geological mapping and prospecting, as well as stream sediment, grid and traverse soil and excavator trench sampling (and Wetherup, 2000). Also, in 1999, Prospector International Resources Inc. performed a soil and silt sampling program on their Premo and Gogo claims (Jaworski, 2000). They found anomalous multi-element anomalies in soil and Au-As-Sb and Hg in the silt samples. Teck performed soil, rock and excavator trench sampling again in 2000 (Paulter, 2001), while Phelps Dodge carried out geological mapping and prospecting, as well as excavated trenches and test pits (Kulla, 2001). In 2003, Fjordland optioned the Ten and Val claims from Teck and the Flume claims from Phelps Dodge and conducted an exploration program consisting of geological mapping, prospecting and infill grid soil sampling with rock grab sampling. Fjordland allowed the claims to lapse and Bernard Kreft staked the area in 2009. A small soil sampling program was conducted by Radius Gold Inc./Solomon Resources Ltd. who optioned the Ten claims in 2010 and portion of the claims were allowed to lapse in 2015. No anomalous Au soil samples were found which is thought to have been hampered by the amount of scree and permafrost in the area (Potts, 2011). To the south, a ridge line and spur soil sampling program was conducted by Bernard Kreft on the Silt and Tak claims (Kreft, 2011 and Kreft, 2011b). They located a weak Au stream sediment anomaly on the Silt claims and a 61-ppb soil anomaly on the Tak claims (which are located upstream of the Comet MINFILE occurrence). Two northwest-southeast trending lineaments were also mapped on the Tak claims using air photos.

Table 1- Property History Work Summary

Company	Claims	Year	Exploration Activities
<b>Teck Corporation (Teck Cominco Ltd.)</b>	Ten	1998	Prospecting, stream sediment sampling (19), rock sampling (35), soil sampling (53), soil traverse line (5 km)
<b>Phelps Dodge Corporation of Canada Ltd.</b>	Flume	1998	Geological mapping, prospecting, stream sediment sampling (25), rock sampling (11), soil sampling (172)
<b>Teck</b>	Ten	1999	Geological mapping, prospecting, stream sediment sampling (9), rock sampling (164), soil sampling (310), two soil grids (13.4 line-km) and 10 soil traverse line (23 km), 4 excavator trenches (191 m)
<b>Phelps Dodge</b>	Flume	1999	Geological mapping, prospecting, stream sediment sampling (5), rock sampling (58-Au, As, Ag anomalies), soil sampling (685-Au, As anomaly)
<b>Prospector International Resources Inc.</b>	Premo, Gogo	1999	Gogo: 25 soil samples (25, As-Sb-Cu), rock samples (2, W- Th-Mo), silt (2, Au-As-Cu-Hg anomalies)  Premo: soil sampling (33, Bi-Te-Pb-Ag anomaly, silt sampling (7, Au-As-Sb, anomalous Hg)
<b>Teck</b>	Ten	2000	Rock sampling (1), soil sampling (115), soil lines (5.6 km), 13 trenches (8-16 gpt Au in quartz veins); Au-As anomalies in soil
<b>Phelps Dodge</b>	Flume	2000	Geological mapping, prospecting, stream sediment sampling (15), rock sampling (443), soil sampling (646), soil grid and 10 traverse line (63 km), excavator trenches (8) and pits (28); identified 1.5 km long silicified Au zone crossing Ten Mile Creek and

			1.2 gpt Au over 6 m in chip samples from skarn
<b>Fjordland Exploration Inc.</b>	Ten	2003	Geological mapping, prospecting, infill grid soil sampling (105, Au-As anomalies), rock sampling (23, Au-Ag-As-Pb-W anomalies)
<b>Bernard Kreft/Radius Gold Inc./Solomon Resources Ltd.</b>	Ten	2010	Soil line sampling (125-no Au anomalies)
<b>Bernard Kreft</b>	Silt	2010	Soil line sampling (133-weak Au anomaly)
<b>Bernard Kreft</b>	Tak	2010	Soil line sampling (125-61 ppb Au anomaly), mapped two NW-SE trending lineaments

## 2017 Work Program

Goldstrike Resources Ltd. soil sampled the Kings Ransom claims on July 5, 11, 12, 13 and 17<sup>th</sup> of 2017. A total of 555 soil samples were taken across the property. On July 13 and 17, 2017, 8 rock samples were taken as prospectors traversed portions of the Kings Ransom property. A list of rock sample locations and descriptions are provided in Appendix C. A map of all rock sample location plotted with gold is available in Figure 12. A list of soil samples locations and descriptions are provided in Appendix D. Maps of soil locations plotted in with gold values (Figure 13) and arsenic values (Figure 14). Affixed with the digital copy of the report is an excel sheet database of all samples taken during the 2017 program. Assay certificates are appended in Appendix E.

Figure 12- Rock Sample Locations

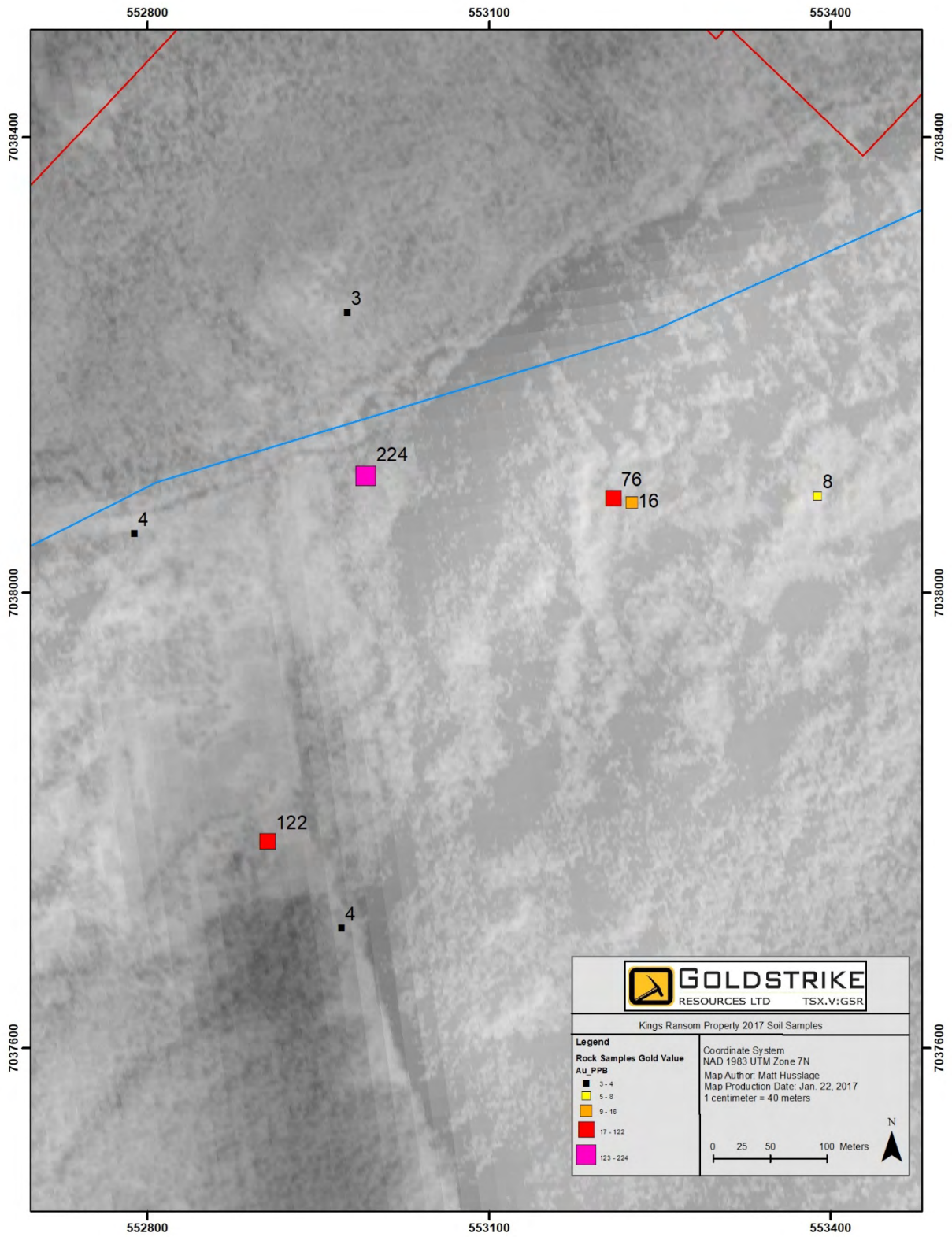


Figure 13- Soil Sample Locations (Au plot)

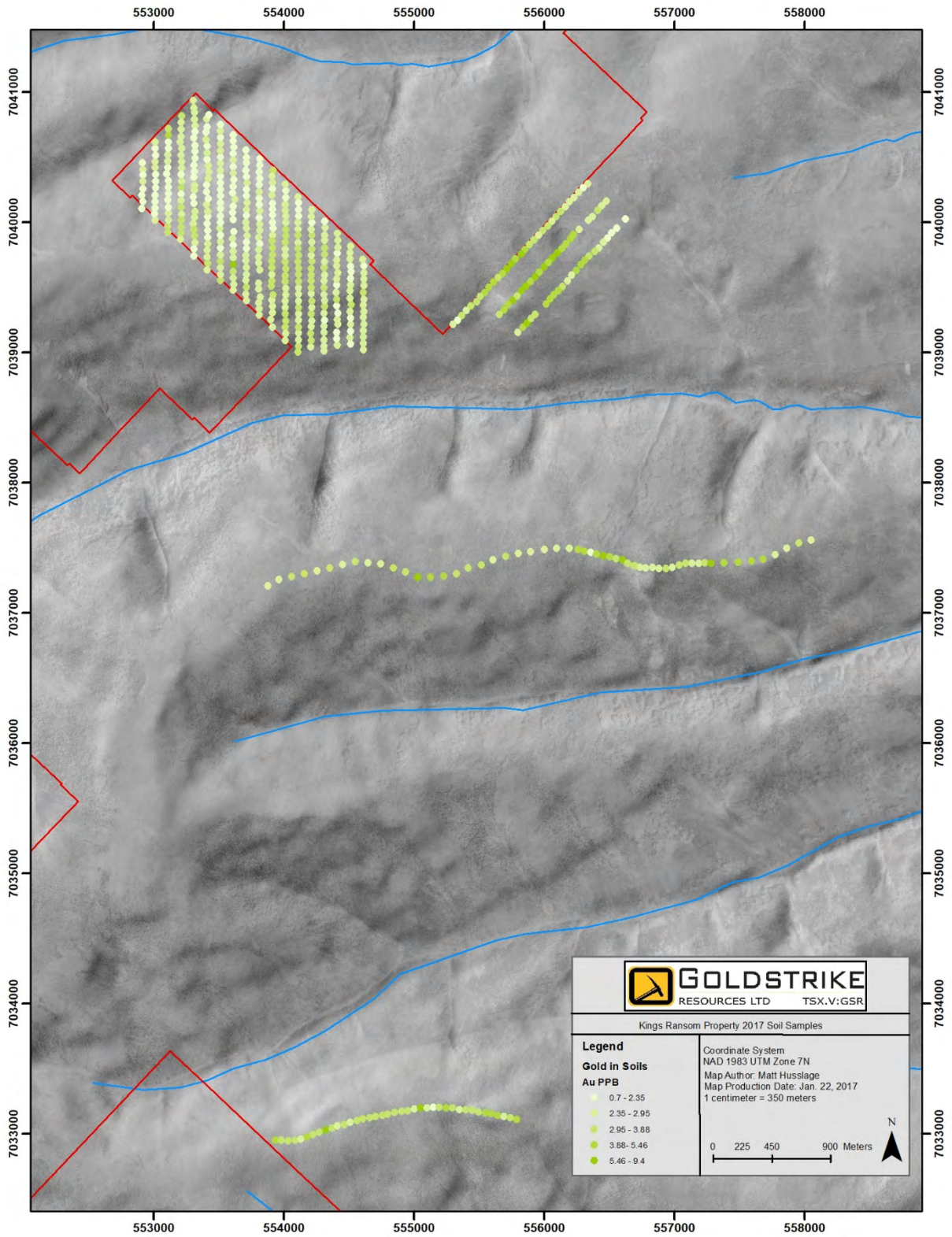
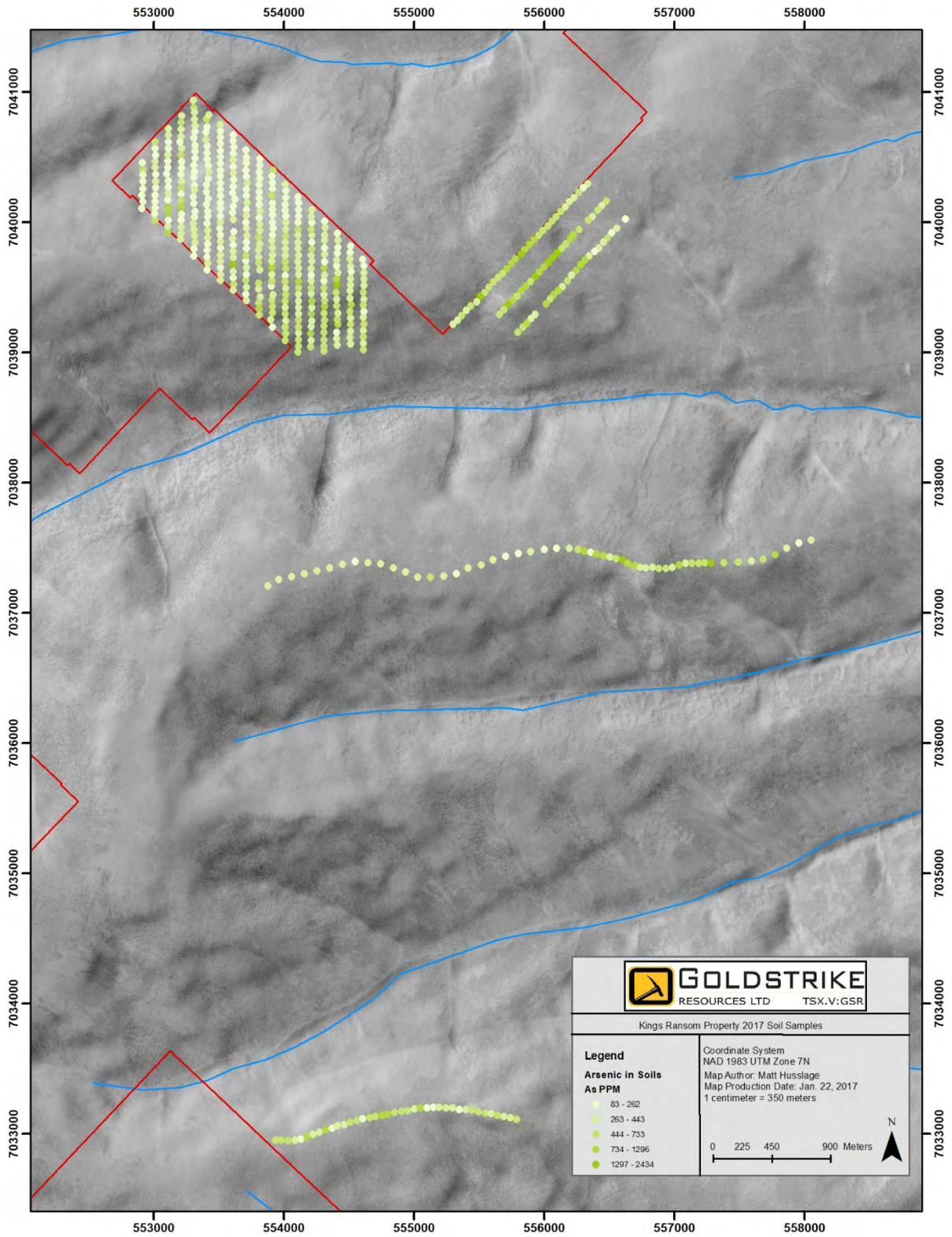


Figure 14- Soil Sample Locations (As plot)



All the samples were selected by trained geologist and technician, sealed and shipped to Bureau Veritas Minerals (BVM) in Vancouver, BC. All rock samples will be selected by Druid Exploration site geologists and photographed in situ and as a hand sample prior to sealing in a sample bag. Representative rock samples will also be selected by the site geologist for future reference. The soil samples were sealed within a durable, labeled Kraft sample bag.

Individual rock was placed in labeled plastic sample bags, sealed with a cable tie and stored on-site before transport. Individual soil samples will be placed in labeled Kraft paper sample bags, sealed with flagging in the field and stored on-site to dry. On-site samples followed a rigorous chain of custody, monitored by the site geologist but not stored in a locked facility due to the remoteness of the camp location. Groups of rock and soils samples was then placed into sturdy, labeled, woven-polyethylene bags, sealed with a cable tie and stored for shipping to a secure location in Dawson City, YT then directly to a BVM facility in Whitehorse, YT. All sample packaging for transport was overseen by the site geologist and documented with sample names, sample type, assay type, shipping date, shipping ID, and the number of woven-polyethylene bags.

All samples were crushed, pulverized and the resulting sample pulps will be analyzed by BVM in Vancouver, BC. The remaining coarse reject portions of the samples remain in storage at the BVM storage facility in Vancouver, BC and are scheduled for return to a secure facility in Dawson City, YT. The samples were analyzed using the BVM assay procedure AQ200, a 1:1:1 Aqua Regia digestion with an inductively-coupled plasma mass spectroscopy (ICP-MS) finish. The rock samples were also analyzed by BVM FA330-Au lead-collection fire assay fusion procedure with an inductively-coupled plasma emission spectroscopy (ICP-ES) finish.

Rock grab samples were collected by foot with helicopter assistance. The rock sampling locations are chosen by geologists based on the potential source areas of MINFILE locations, placer creek occurrences and regional stream sediment Au-Cd-As (Sb) anomalies. The tops of ridges are typically chosen for the easier location of rock outcrops, subcrops, felsenmeer and float. The rock grab sample sites were chosen in the field by a geologist or prospector based on changes in lithology and/or the potential for mineralization.

The rock grab samples are extracted using a rock hammer to expose fresh surfaces and to liberate a sample of approximately 0.5 kg. All sample sites are flagged with biodegradable flagging tape and marked with the sample number. All sample sites were recorded using hand-held GPS units (accuracy 1-10 m) and the following information is recorded on all-weather paper: sample ID, easting, northing, elevation, type of sample (outcrop, subcrop, float), and a brief description.

Soil samples are collected by foot with helicopter assistance at the start and end of proposed sampling lines. The soil sampling lines are chosen by geologists based on the potential source areas of MINFILE locations, placer creek occurrences and regional stream sediment anomalies. The tops of ridges are also typically chosen to allow for easier access to the desired soil horizon. The proposed sampling locations are located at 50 m to 100 m intervals and are uploaded into a GPS. The final sample site was chosen in the field by a soil sampler based on soil availability within 20 m of the proposed sample location.

Soil samples are extracted using a Dutch Auger to collect material within the C horizon. All sample sites were flagged with biodegradable flagging tape and marked with the sample number. All sample sites were recorded using hand-held GPS units (accuracy 1-10 m) and the following information is recorded



on all-weather paper: sample ID, easting, northing, elevation, sample depth (cm), horizon sampled, sample colour, sample composition in percent (organic, angular rock, gravel, sand, silt and clay), parent material, moisture content, vegetation cover and topographic position.

All GPS units were downloaded daily to a laptop using DNR Garmin®. The GPS information was transferred into a Microsoft Excel® spreadsheet and the remaining sample information undergoes manual data entry. The database was checked by the site geologist while in the field, and again in the office prior to submission to the project geologist. The database is checked by trained employees a third time against the sample booklets for errors and omissions. A fourth check of the database is conducted when the results are merged with the database. The fifth and final check of the database is performed by the geologist writing of this report on the property.

All the rock and soil samples were processed and analyzed by BVM in Vancouver, BC. Verification of assays is performed by BVM using internal QA/QC procedures of duplicates, blanks and proprietary reference standards.

## Conclusions and Recommendations

The Kings Ransom property presents an excellent opportunity for a mineral exploration target. One bedrock sample of quartz monzonite returned 122 ppb and one float sample of quartz monzonite returned 224 ppb with sulphides. The soil sampling grid returned no significant values. This report recommends more rigid and spur soil sampling lines across the property to delineate any possible gold anomalies. This report also recommends completing a ground magnetometer survey over the property. Goldstrike Resources Ltd would like to thank the Yukon Government for the approval of this project for YMEP funding.

## References

- Colpron, M., Israel, S., Murphy, D., Pigage, L. and Moynihan, D. (2016). "Yukon Bedrock Geology map". Open File 2016-1, 1: 1,000,000 scale map and legend. Yukon Geological Survey.
- Jaworski, B.J. (2000). EMR Assessment Report number 094071. Prospector International Resources Ltd. EMR Assessment Report number 095537. Yukon Energy, Mines & Resources Mining.
- Harris, S. (2004). *2003 Geological and geochemical report on the Flume-Ten Property, Yukon Territory*. EMR Assessment Report number 094447. Fjordland Exploration Inc. Yukon Energy, Mines & Resources Mining.
- Heon, D. (compiler) (2003). "Yukon regional geochemical database 2003" In: *Stream sediment analyses*, Exploration and Geological Services Division, Yukon Region, Indian and Northern Affairs Canada.
- Kreft, B. (2011). *Prospecting and geochemical sampling report on the Tak Property*. EMR Assessment Report number 095537. Yukon Energy, Mines & Resources Mining.
- Kreft, B. (2011b). *Prospecting and geochemical sampling report on the Silt Property*. EMR Assessment Report number 095555. Yukon Energy, Mines & Resources Mining.
- Kulla, G. (2001). *Geological and geochemical report on the Flume Group of Mineral Claims*. EMR Assessment Report number 094202. Phelps Dodge Corporation of Canada Ltd. Yukon Energy, Mines & Resources Mining.
- Paulter, J. (2001). *2000 geological and geochemical report on the Ten Mile Creek Property*. EMR Assessment Report number 094163. Teck Corporation/Teck Exploration Ltd. Yukon Energy, Mines & Resources Mining.
- Potts, S. (2011). *2010 geochemical report for the Ten Mile Project*. EMR Assessment Report number 095557. Radius Gold Inc./Solomon Resources Ltd. Yukon Energy, Mines & Resources Mining.
- Wetherup, S.W. (2000). *Geological and geochemical report on the Flume Group of mineral claims*. EMR Assessment Report number 094090. Phelps Dodge Corporation of Canada Ltd. Yukon Energy, Mines & Resources Mining.

# Statement of Expenditures

## Qualifications

I, Matthew Husslage, of 919 Dunsmuir Rd., Victoria, British Columbia, Canada, certify that:

I am a graduate of Lakehead University, 2008, and hold a B.Sc. Geology degree.

I am an independent geological consultant.

I have been employed as a geological assistant for the Geological Survey of Canada during the summer of 2007.

I have been working in the mineral exploration industry since 2008 consulting for East West Resource Corporation, HTX Minerals, Spider Resources, Sabina Gold and Silver Corporation, Harte Gold Corporation, and Wesdome Gold Mines Ltd.

This report was prepared by myself.

I have no personal knowledge from the data of this certificate of any material fact or change not reflected in this report.

A handwritten signature in blue ink, appearing to read 'MH', is centered on a light blue rectangular background.

Matthew Husslage, B.Sc.

Date: January 30, 2018

## Appendices

### Appendix A-YMEP Final Submission Form

# YMEP Final Submission Form

		Date submitted:	
Submit by January 31 <sup>st</sup> to: (winter placer projects may submit at pre-approved date)		YMEP - EMR/YG Street address: 102-300 Main Street ymep@gov.yk.ca Mailing address: Box 2703, K-102 phone: 867-456-3828 Whitehorse, YT, Y1A 2B5 fax: 867-667-3198	
<b>CONTACT INFO</b>		<b>PROJECT INFO</b>	
Name:		YMEP no:	
Address:		Project name:	
		Project type:	
Email:		Project module:	
Phone:			
Is the final report enclosed?      _____ yes      _____ hard copy _____ no      _____ pdf copy _____ digital spreadsheet of station location data			
Comment:			
<b>PROJECT SUMMARY</b>			
Total project expenditures: _____			
Number of new claims since March 31 <sup>st</sup> : _____			
Has an option resulted since March 31 <sup>st</sup> ?      _____ yes      _____ no      _____ in negotiation			
Number of calendar field days: _____			
Number of person-days of employment:      _____ paid      _____ days of unpaid work			
Total no. of samples:      _____ rocks      silts      soils      _____ other			
Total length/volume of trenching/shafting: _____			
Total number of line-km of geophysics: _____			
Total metres drilled:      _____ diamond drill      _____ RC drill      _____ auger/percussion drill			
Other products (provide details): _____			
<b>FINANCIAL SUMMARY</b>		<i>This is not an expense claim form. To request reimbursement of expenses, please submit a separate detailed expense claim form.</i>	
Total daily field allowance:	_____	Total contractor costs:	_____
Total field air transportation costs (helicopter/plane):	_____	Total excavating/heavy equipment costs:	_____
Total truck/mileage costs:	_____	Total assay/analyses costs:	_____
Total wages paid:	_____	Total reclamation costs:	_____
Total light equipment rental costs:	_____	Total report writing cost:	_____
Other (please specify):	_____	Total staking costs:	_____
Other (please specify):	_____		

## YMEP Final Submission Form

Your feedback on any aspect of the program:


The Department of Energy, Mines and Resources may verify all statements related to, and made on this form, in any previously submitted reports, interim claims and in the Summary or Technical Report which accompanies it.

I certify that;

1. I am the person, or the representative of the company or partnership, named in the Application for Funding and in the Contribution Agreement under the Yukon Mineral Exploration Program.
2. I am a person who is nineteen years of age or older, and I have complied with all the requirements of the said program.
3. I hereby apply for the final payment of a contribution under the Yukon Mineral Exploration Program (YMEP) and declare the information contained within the Summary or Technical Report and this form to be true and accurate.

Date \_\_\_\_\_

Signature of Applicant



Name (print) \_\_\_\_\_

## Appendix B-Kings Ransom Claim List































Claim Name	Claim Number	Grant Number	Claim Owner	Claim Expiry Date	Status	NTS Map Number
KR	664	YF55514	Goldstrike Resources Ltd. - 100%	2018-04-20	Application Pending	115N09
KR	665	YF55515	Goldstrike Resources Ltd. - 100%	2018-04-20	Application Pending	115N09
KR	666	YF55516	Goldstrike Resources Ltd. - 100%	2018-04-20	Application Pending	115N09
KR	667	YF55517	Goldstrike Resources Ltd. - 100%	2018-04-20	Application Pending	115N09
KR	668	YF55518	Goldstrike Resources Ltd. - 100%	2018-04-20	Application Pending	115N09
KR	669	YF55519	Goldstrike Resources Ltd. - 100%	2018-04-20	Application Pending	115N09
KR	670	YF55520	Goldstrike Resources Ltd. - 100%	2018-04-20	Application Pending	115N09
KR	671	YF55521	Goldstrike Resources Ltd. - 100%	2018-04-20	Application Pending	115N09
KR	672	YF55522	Goldstrike Resources Ltd. - 100%	2018-04-20	Application Pending	115N09
KR	673	YF55523	Goldstrike Resources Ltd. - 100%	2018-04-20	Application Pending	115N09
KR	674	YF55524	Goldstrike Resources Ltd. - 100%	2018-04-20	Application Pending	115N09
KR	675	YF55525	Goldstrike Resources Ltd. - 100%	2018-04-20	Application Pending	115N09
KR	676	YF55526	Goldstrike Resources Ltd. - 100%	2018-04-20	Application Pending	115N09
KR	677	YF55527	Goldstrike Resources Ltd. - 100%	2018-04-20	Application Pending	115N09
KR	678	YF55528	Goldstrike Resources Ltd. - 100%	2018-04-20	Application Pending	115N09
KR	679	YF55529	Goldstrike Resources Ltd. - 100%	2018-04-20	Application Pending	115N09
KR	680	YF55530	Goldstrike Resources Ltd. - 100%	2018-04-20	Application Pending	115N09
KR	681	YF55531	Goldstrike Resources Ltd. - 100%	2018-04-20	Application Pending	115N09
KR	682	YF55532	Goldstrike Resources Ltd. - 100%	2018-04-20	Application Pending	115N09
KR	683	YF55533	Goldstrike Resources Ltd. - 100%	2018-04-20	Application Pending	115N09
KR	684	YF55534	Goldstrike Resources Ltd. - 100%	2018-04-20	Application Pending	115N09
KR	685	YF55535	Goldstrike Resources Ltd. - 100%	2018-04-20	Application Pending	115N09
KR	686	YF55536	Goldstrike Resources Ltd. - 100%	2018-04-20	Application Pending	115N09
KR	687	YF55537	Goldstrike Resources Ltd. - 100%	2018-04-20	Application Pending	115N09
KR	688	YF55538	Goldstrike Resources Ltd. - 100%	2018-04-20	Application Pending	115N09
KR	689	YF55539	Goldstrike Resources Ltd. - 100%	2018-04-20	Application Pending	115N09
KR	690	YF55540	Goldstrike Resources Ltd. - 100%	2018-04-20	Application Pending	115N09
KR	691	YF55541	Goldstrike Resources Ltd. - 100%	2018-04-20	Application Pending	115N09
KR	692	YF55542	Goldstrike Resources Ltd. - 100%	2018-04-20	Application Pending	115N09
KR	693	YF55543	Goldstrike Resources Ltd. - 100%	2018-04-20	Application Pending	115N09
KR	694	YF55544	Goldstrike Resources Ltd. - 100%	2018-04-20	Application Pending	115N09
KR	695	YF55545	Goldstrike Resources Ltd. - 100%	2018-04-20	Application Pending	115N09
KR	696	YF55546	Goldstrike Resources Ltd. - 100%	2018-04-20	Application Pending	115N09
KR	697	YF55547	Goldstrike Resources Ltd. - 100%	2018-04-20	Application Pending	115N09
KR	698	YF55548	Goldstrike Resources Ltd. - 100%	2018-04-20	Application Pending	115N09
KR	699	YF55549	Goldstrike Resources Ltd. - 100%	2018-04-20	Application Pending	115N09
KR	700	YF55550	Goldstrike Resources Ltd. - 100%	2018-04-20	Application Pending	115N09
KR	701	YF55551	Goldstrike Resources Ltd. - 100%	2018-04-20	Application Pending	115N09
KR	702	YF55552	Goldstrike Resources Ltd. - 100%	2018-04-20	Application Pending	115N09

## Appendix C- Rock Sample Descriptions

Sample ID	Date	Easting	Northing	Altitude (m)	Area	Material	Exposure	Sample type	Description
1553953	17-Jul-17	553225.6531	7038079.349	757.16	KR	rock	float	grab	silicified beige quartz monzonite talus block with < 1 mm quartz veinlets (sub sheeted), trace aspy and voids lined with vuggy quartz texture
1553954	17-Jul-17	553209.1361	7038082.847	744.9	KR	rock	float	grab	silicified beige quartz monzonite talus block with < 1 mm quartz veinlets (sub sheeted), trace aspy and voids lined with vuggy quartz texture, increase oxidation compared to previous sample
1553955	17-Jul-17	552991.8752	7038102.576	659.34	KR	rock	float	grab	silicified beige quartz monzonite talus block with < 1 mm quartz veinlets (sub sheeted), trace aspy and voids lined with vuggy quartz texture, increase oxidation compared to previous sample and wider dark grey/ blue quartz vein up to 2 cm wide (pinch and swell) that contains fine disseminated sulphide throughout.
1553451	13-Jul-17	552788.6449	7038051.741	670.2702	KR	rock	float	grab	30 cm wide quartz vein in talus. Talus mainly quartz monzonite hornblende. Feldspar inclusion in quartz. Some limonite on fractures probably from hornblende weathering. Very boring un-altered looking quartz vein.
1553452	13-Jul-17	552905.5949	7037781.612	704.1153	KR	rock	bedrock	grab	Outcropping of quartz monzonite with hornblende. This is a sample of a 10 cm quartz vein cutting through the intrusive. This quartz vein looks unaltered and boring. Representative sample.
1553453	13-Jul-17	552970.6492	7037705.373	723.1194	KR	rock	float	grab	Talus. Contact zone between Schist and intrusive? Sample is very silicified quartz muscovite Schist. With sub mm scale cross cutting veins with manganese? staining. 1% disseminated cubic pyrite blebs throughout. Limonitic on fractures.
1553476	17-Jul-17	553388.8187	7038084.472	813.0471	KR	rock	float	grab	Extremely hard 30 VM quartz Boulder in silicified Limonite altered monzonite talus. Quartz has some very weathered vuggy limonite surfaces along fracture.
1553477	17-Jul-17	552975.775	7038245.691	669.6172	KR	rock	float	grab	Talus. 1cm quartz vein in silicified monzonite with orange and red limonite on contact and dissipated throughout the monzonite. Limonitic weathered cubes probably replaced all hornblende during alteration.



## Appendix D-Soil Sample Descriptions

















Sample ID	User	Date	Zone	Easting	Northing	Material	Sample Depth (cm)	Horizon Sampled	Sample Colour	Organics	Ang. Rock	Gravel	Sand	Silt	Clay	Parent Material	Moisture Content	Vegetation Cover	Topo Position
1552159	Phil Severinsen	17-Jul-17	7	556259.2095	7037488.72	Soil	50-60	C	Yellowish Orange		10		80	10		Weathered Bedrock	Dry	Deciduous Forest	Ridge Top
1552160	Phil Severinsen	17-Jul-17	7	556306.8885	7037478.454	Soil	50-60	B/C	Light Brown		10		30		60	Weathered Bedrock	Moist	Evergreen Forest	midslope
1552161	Phil Severinsen	17-Jul-17	7	556356.3844	7037466.38	Soil	40-50	B/C	Light Brown		20			30	50	Weathered Bedrock	Moist	Evergreen Forest	Ridge Top
1552162	Phil Severinsen	17-Jul-17	7	556402.6014	7037455.641	Soil	>80	C	Light Grey		10		90			Weathered Bedrock	Moist	Evergreen Forest	Ridge Top
1552163	Phil Severinsen	17-Jul-17	7	556452.8784	7037441.033	Soil	40-50	B/C	Light Brown		10		30	30	30	Weathered Bedrock	Moist	Evergreen Forest	Ridge Top
1552164	Phil Severinsen	17-Jul-17	7	556501.2265	7037430.361	Soil	40-50	B/C	Yellowish Orange		10		50	40		Weathered Bedrock	Dry	Evergreen Forest	Ridge Top
1552165	Phil Severinsen	17-Jul-17	7	556549.9152	7037419.35	Soil	40-50	B/C	Light Brown		10		40	50		Weathered Bedrock	Dry	Evergreen Forest	Ridge Top
1552166	Phil Severinsen	2017-07-17	7	556601.1782	7037411.674	Soil	50-60	B/C	Yellowish Orange		20		40	40		Weathered Bedrock	Dry	Evergreen Forest	Ridge Top
1552167	Phil Severinsen	2017-07-17	7	556641.3829	7037382.785	Soil	20-30	B/C	Light Brown		40		30	30		Weathered Bedrock	Moist	Evergreen Forest	Ridge Top
1552168	Phil Severinsen	2017-07-17	7	556688.5499	7037367.163	Soil	40-50	C	Light Brown		20		60	20		Weathered Bedrock	Dry	Evergreen Forest	Ridge Top
1552251	Raphael Chevalier	2017-07-17	7	554129.3096	7032962.138	Soil	30-40	C	lightgrey+lightbrown+oxydation		10		40		50	weathered bedrock	moist	evergreen forest	Ridge
1552252	Raphael Chevalier	2017-07-17	7	554176.6907	7032978.614	Soil	80+	C	lightbrown+orangish				70		30	weathered bedrock	moist	evergreen forest	Ridge
1552253	Raphael Chevalier	2017-07-17	7	554222.5634	7032995.917	Soil	40-50	C	lightbrown+oxydation		10		70		20	weathered bedrock	dry	evergreen forest	Ridge
1552254	Raphael Chevalier	2017-07-17	7	554269.7019	7033015.538	Soil	50-60	C	lightbrown+oxydation		10		70		20	weathered bedrock	dry	evergreen forest	Ridge
1552255	Raphael Chevalier	2017-07-17	7	554320.9981	7033030.075	Soil	60-70	C	lightbrown+mica		10		70		20	weathered bedrock	dry	evergreen forest	Ridge
1552256	Raphael Chevalier	2017-07-17	7	554368.2235	7033046.02	Soil	30-40	C	lightbrown+orangish				70		30	weathered bedrock	dry	evergreen forest	Ridge
1552257	Raphael Chevalier	2017-07-17	7	554411.2867	7033061.072	Soil	50-60	C	darkgrey+oxydation		5		35		60	weathered bedrock	moist	evergreen forest	Ridge
1552258	Raphael Chevalier	2017-07-17	7	554460.2912	7033071.509	Soil	30-40	C	lightgrey+oxydation		5		40		55	weathered bedrock	moist	evergreen forest	Ridge
1552259	Raphael Chevalier	2017-07-17	7	554506.5714	7033089.756	Soil	40-50	C	lightgrey+oxydation				30		70	weathered bedrock	moist	evergreen forest	Ridge
1552260	Raphael Chevalier	2017-07-17	7	554558.2614	7033102.211	Soil	40-50	C	lightgrey+oxydation				30		70	weathered bedrock	moist	evergreen forest	Ridge
1552261	Raphael Chevalier	2017-07-17	7	554603.5603	7033114.895	Soil	50-60	C	lightgrey+lightbrown+mica		10		70		20	weathered bedrock	dry	Mix forest	Ridge
1552262	Raphael Chevalier	2017-07-17	7	554658.5374	7033123.027	Soil	70-80	C	lightgrey+mica+oxydation		5		25		70	weathered bedrock	moist	Deciduous forest	Ridge
1552263	Raphael Chevalier	2017-07-17	7	554701.5137	7033134.467	Soil	70-80	C	lightgrey+oxydation		5		25		70	weathered bedrock	moist	old burn	Ridge
1552264	Raphael Chevalier	2017-07-17	7	554755.5767	7033140.697	Soil	50-60	C	lightbrown+orangish+oxydation		5		70		25	weathered bedrock	dry	old burn	Ridge
1552265	Raphael Chevalier	2017-07-17	7	554797.3069	7033152.042	Soil	60-70	C	lightbrown+oxydation		5		35		60	weathered bedrock	dry	old burn	Ridge
1552266	Raphael Chevalier	2017-07-17	7	554848.4528	7033162.662	Soil	40-50	C	lightbrown+oxydation		5		45		50	weathered bedrock	moist	old burn	Ridge
1552267	Raphael Chevalier	2017-07-17	7	554900.6552	7033171.685	Soil	40-50	C	lightbrown+oxydation		5		50		45	weathered bedrock	dry	old burn	Ridge
1552268	Raphael Chevalier	2017-07-17	7	554949.5789	7033178.634	Soil	40-50	C	lightgrey+oxydation		5		40		55	weathered bedrock	moist	old burn	Ridge
1552269	Raphael Chevalier	2017-07-17	7	555000.3497	7033192.024	Soil	40-50	C	lightbrown+oxydation		5		60		35	weathered bedrock	dry	old burn	Ridge
1552270	Raphael Chevalier	2017-07-17	7	555047.2515	7033199.192	Soil	60-70	C	yellowish+lightbrown				70		30	weathered bedrock	dry	old burn	Ridge
1552271	Raphael Chevalier	2017-07-17	7	555097.0929	7033201.172	Soil	30-40	C	yellowish+lightbrown				70		30	weathered bedrock	dry	old burn	Ridge
1552272	Raphael Chevalier	2017-07-17	7	555145.5246	7033205.277	Soil	60-70	C	lightgrey+bluegrey+oxydation		5		70		25	weathered bedrock	dry	old burn	Ridge
1552273	Raphael Chevalier	2017-07-17	7	555193.5721	7033206.441	Soil	30-40	C	lightbrown+orangish		5		70		25	weathered bedrock	dry	old burn	Ridge
1552274	Raphael Chevalier	2017-07-17	7	555246.1718	7033201.577	Soil	40-50	C	lightbrown+orangish				70		30	weathered bedrock	dry	old burn	Ridge
1552275	Raphael Chevalier	2017-07-17	7	555294.5645	7033200.452	Soil	20-30	C	lightbrown+orangish		10		70		20	weathered bedrock	dry	Mix forest	Ridge
1552276	Raphael Chevalier	2017-07-17	7	555345.1618	7033187.259	Soil	30-40	C	lightbrown				60		40	weathered bedrock	dry	Mix forest	Ridge
1552277	Raphael Chevalier	2017-07-17	7	555395.2165	7033187.8	Soil	30-40	C	lightbrown+orangish				70		30	weathered bedrock	dry	Mix forest	Ridge
1552278	Raphael Chevalier	2017-07-17	7	555444.1112	7033183.546	Soil	60-70	C	lightbrown+orangish				90		10	weathered bedrock	moist	Deciduous forest	Ridge
1552279	Raphael Chevalier	2017-07-17	7	555494.1208	7033169.319	Soil	40-50	C	lightbrown+orangish		5	10	60		25	weathered bedrock	moist	Deciduous forest	ridge top
1552280	Raphael Chevalier	2017-07-17	7	555544.8691	7033162.484	Soil	40-50	C	lightbrown+orangish				70		30	weathered bedrock	dry	Deciduous forest	Ridge
1552281	Raphael Chevalier	2017-07-17	7	555590.8474	7033153.652	Soil	70-80	C	darkgrey+mica+orangish				80		20	weathered bedrock	dry	Deciduous forest	Ridge
1552282	Raphael Chevalier	2017-07-17	7	555640.8779	7033141.902	Soil	70-80	C	lightbrown_orangish				80		20	weathered bedrock	dry	Deciduous forest	Ridge
1552283	Raphael Chevalier	42933	7	555687.8329	7033133.528	Soil	60-70	C	lightbrown				70		30	weathered bedrock	dry	Deciduous forest	Ridge
1552284	Raphael Chevalier	42933	7	555738.5577	7033124.473	Soil	30-40	C	lightbrown+orangish		5		70		25	weathered bedrock	moist	Deciduous forest	Ridge

Sample ID	User	Date	Zone	Easting	Northing	Material	Sample Depth (cm)	Horizon Sampled	Sample Colour	Organics	Ang. Rock	Gravel	Sand	Silt	Clay	Parent Material	Moisture Content	Vegetation Cover	Topo Position
1552285	Raphael Chevalier	42933	7	555787.6802	7033111.345	Soil	70-80	C	darkgrey+lightbrown+orangish				75		25	weathered bedrock	moist	Mix forest	Ridge

## Appendix E- Assay Certificates



**BUREAU VERITAS** MINERAL LABORATORIES  
Canada

[www.bureauveritas.com/um](http://www.bureauveritas.com/um)

Bureau Veritas Commodities Canada Ltd.  
9050 Shaughnessy St Vancouver British Columbia V6P 6E5 Canada  
PHONE (604) 253-3158

**Client: Goldstrike Resources Ltd.**  
1300 - 1111 West Georgia Street  
Vancouver British Columbia V6E 4M3 Canada

Submitted By: Email Distribution List  
Receiving Lab: Canada-Whitehorse  
Received: July 24, 2017  
Report Date: August 08, 2017  
Page: 1 of 12

# CERTIFICATE OF ANALYSIS

WHI17000344.1

## CLIENT JOB INFORMATION

Project: KR  
Shipment ID: KR-2017-SOIL\_1  
P.O. Number  
Number of Samples: 320

## SAMPLE DISPOSAL

STOR-PLP Store After 90 days Invoice for Storage  
DISP-RJT-SOIL Immediate Disposal of Soil Reject

Bureau Veritas does not accept responsibility for samples left at the laboratory after 90 days without prior written instructions for sample storage or return.

Invoice To: Goldstrike Resources Ltd.  
1300 - 1111 West Georgia Street  
Vancouver British Columbia V6E 4M3  
Canada

CC:

## SAMPLE PREPARATION AND ANALYTICAL PROCEDURES

Procedure Code	Number of Samples	Code Description	Test Wgt (g)	Report Status	Lab
DY060	320	Dry at 60C			WHI
SS80	320	Dry at 60C sieve 100g to -80 mesh			WHI
AQ201	318	1:1:1 Aqua Regia digestion ICP-MS analysis	15	Completed	VAN
SHP01	320	Per sample shipping charges for branch shipments			VAN

## ADDITIONAL COMMENTS



This report supersedes all previous preliminary and final reports with this file number dated prior to the date on this certificate. Signature indicates final approval; preliminary reports are unsigned and should be used for reference only. All results are considered the confidential property of the client. Bureau Veritas assumes the liabilities for actual cost of analysis only. Results apply to samples as submitted. \*\*\* asterisk indicates that an analytical result could not be provided due to unusually high levels of interference from other elements.



Bureau Veritas Commodities Canada Ltd.

9050 Shaughnessy St Vancouver British Columbia V6P 6E5 Canada

PHONE (604) 253-3158

**Client:** Goldstrike Resources Ltd.  
1300 - 1111 West Georgia Street  
Vancouver British Columbia V6E 4M3 Canada

**Project:** KR  
**Report Date:** August 08, 2017

**Page:** 2 of 12

**Part:** 1 of 2

# CERTIFICATE OF ANALYSIS

WHI17000344.1

Method	Analyte	AQ201	AQ201	AQ201	AQ201	AQ201	AQ201	AQ201	AQ201	AQ201	AQ201	AQ201	AQ201	AQ201	AQ201	AQ201	AQ201	AQ201	AQ201	AQ201	AQ201
		Mo	Cu	Pb	Zn	Ag	Ni	Co	Mn	Fe	As	Au	Th	Sr	Cd	Sb	Bi	V	Ca	P	La
Unit		ppm	ppm	ppm	ppm	ppm	ppm	ppm	ppm	%	ppm	ppb	ppm	ppm	ppm	ppm	ppm	%	%	ppm	
MDL		0.1	0.1	0.1	1	0.1	0.1	0.1	1	0.01	0.5	0.5	0.1	1	0.1	0.1	2	0.01	0.001	1	
1551001	Soil	0.9	14.6	11.8	52	0.2	14.9	10.5	571	2.62	8.9	6.9	1.9	35	0.2	0.4	0.2	60	0.31	0.056	11
1551002	Soil	1.2	11.8	11.3	48	0.2	13.6	6.5	246	2.03	7.5	5.1	1.0	33	0.2	0.4	0.2	49	0.28	0.062	9
1551003	Soil	0.9	12.2	9.3	46	0.2	13.2	6.2	205	1.74	5.2	3.3	0.9	38	0.2	0.3	0.1	37	0.33	0.065	9
1551004	Soil	0.7	10.4	9.7	48	0.1	12.6	4.8	119	1.86	5.9	4.3	1.4	28	0.1	0.3	0.2	42	0.26	0.040	9
1551005	Soil	0.7	9.8	10.0	47	<0.1	12.4	5.1	134	1.88	6.7	3.7	1.4	27	0.1	0.3	0.1	43	0.24	0.045	9
1551006	Soil	0.4	11.1	9.8	49	<0.1	12.4	5.7	133	1.97	6.1	9.5	1.3	27	0.1	0.2	0.1	53	0.17	0.037	9
1551007	Soil	0.6	12.8	10.1	53	<0.1	13.7	9.8	386	2.21	7.0	6.2	1.9	24	0.2	0.3	0.1	54	0.17	0.043	10
1551008	Soil	0.6	14.8	11.5	59	<0.1	15.3	7.1	199	2.32	7.2	6.8	2.1	26	<0.1	0.3	0.2	60	0.19	0.043	13
1551009	Soil	0.8	17.0	10.7	51	0.1	13.3	7.2	280	2.38	7.3	3.6	1.4	21	0.1	0.3	0.1	64	0.19	0.052	10
1551010	Soil	1.0	12.7	10.7	45	0.1	12.1	7.4	340	2.45	8.5	7.4	1.0	21	0.1	0.3	0.1	59	0.17	0.052	9
1551011	Soil	0.6	13.4	10.0	41	0.1	11.5	5.1	160	2.00	6.0	5.2	0.7	26	0.1	0.2	0.1	38	0.18	0.060	9
1551012	Soil	0.6	9.9	8.3	40	<0.1	10.1	4.4	120	1.84	6.5	3.4	0.7	20	<0.1	0.2	0.1	40	0.16	0.048	9
1551013	Soil	0.7	10.8	11.5	58	<0.1	14.5	11.6	618	2.63	9.3	5.5	2.8	20	<0.1	0.4	0.1	67	0.20	0.054	11
1551014	Soil	0.6	13.4	9.9	54	0.1	13.6	6.4	139	2.16	7.0	40.8	1.6	22	0.2	0.4	0.1	53	0.20	0.051	11
1551015	Soil	0.9	10.4	11.9	53	<0.1	13.0	12.0	638	2.59	9.0	2.6	1.8	24	<0.1	0.3	0.1	75	0.20	0.052	11
1551016	Soil	0.6	12.2	10.5	53	<0.1	13.5	5.5	132	2.15	6.9	5.3	1.6	27	0.2	0.3	0.1	49	0.20	0.054	11
1551017	Soil	0.6	12.1	12.2	57	<0.1	14.5	6.8	175	2.53	8.9	11.1	1.9	27	<0.1	0.3	0.1	59	0.20	0.051	10
1551018	Soil	0.5	10.4	9.3	46	<0.1	11.7	6.1	155	1.98	5.6	2.0	1.2	34	<0.1	0.2	0.1	53	0.21	0.034	9
1551019	Soil	0.4	8.4	8.1	43	<0.1	11.0	5.4	124	1.62	4.5	2.3	1.8	32	<0.1	0.2	<0.1	43	0.21	0.033	10
1551020	Soil	0.5	8.7	9.4	48	<0.1	12.3	5.8	155	1.88	5.0	13.6	1.8	32	<0.1	0.3	0.1	53	0.21	0.036	10
1551021	Soil	0.7	11.7	9.6	47	<0.1	12.6	6.3	250	1.91	6.0	3.6	0.8	51	0.2	0.3	0.1	53	0.27	0.044	9
1551022	Soil	0.9	24.1	17.5	68	0.2	25.1	11.4	811	3.37	13.9	13.6	2.8	98	0.1	0.5	0.2	78	0.70	0.073	22
1551023	Soil	0.9	14.4	12.6	63	<0.1	16.7	7.7	266	3.51	12.6	6.1	3.3	58	0.1	0.6	0.1	65	0.46	0.048	11
1551024	Soil	0.5	16.4	11.9	64	<0.1	18.6	7.7	240	2.42	7.4	5.9	3.5	32	0.2	0.5	0.1	57	0.30	0.044	13
1551025	Soil	0.7	13.1	13.7	57	<0.1	15.5	14.0	800	2.56	7.3	3.2	3.3	22	0.1	0.4	0.1	58	0.21	0.039	11
1551026	Soil	1.0	10.2	12.2	52	<0.1	15.0	14.3	940	2.25	7.9	1.8	2.1	25	0.2	0.4	0.1	57	0.22	0.042	10
1551027	Soil	0.7	12.6	11.2	51	0.1	15.2	6.5	183	2.29	7.6	3.9	1.3	32	<0.1	0.3	0.1	55	0.27	0.056	11
1551028	Soil	0.9	11.9	11.1	54	<0.1	14.8	6.5	263	2.15	7.5	8.2	1.3	29	<0.1	0.4	0.1	56	0.25	0.048	11
1551051	Soil	0.5	13.5	10.1	53	0.2	16.1	6.2	223	2.04	7.0	10.0	1.3	51	0.2	0.5	0.1	36	0.36	0.067	13
1551052	Soil	0.7	13.5	11.2	62	<0.1	16.3	7.2	214	2.43	10.8	16.9	3.9	27	0.2	0.5	0.1	56	0.26	0.040	14

This report supersedes all previous preliminary and final reports with this file number dated prior to the date on this certificate. Signature indicates final approval; preliminary reports are unsigned and should be used for reference only.



Bureau Veritas Commodities Canada Ltd.

9050 Shaughnessy St Vancouver British Columbia V6P 6E5 Canada

PHONE (604) 253-3158

**Client:** Goldstrike Resources Ltd.  
1300 - 1111 West Georgia Street  
Vancouver British Columbia V6E 4M3 Canada

**Project:** KR  
**Report Date:** August 08, 2017

**Page:** 2 of 12

**Part:** 2 of 2

# CERTIFICATE OF ANALYSIS

WHI17000344.1

Method	Analyte	AQ201	AQ201	AQ201	AQ201	AQ201	AQ201	AQ201	AQ201	AQ201	AQ201	AQ201	AQ201	AQ201	AQ201	AQ201	AQ201	AQ201
		Cr	Mg	Ba	Ti	B	Al	Na	K	W	Hg	Sc	Tl	S	Ga	Se	Te	
Unit		ppm	%	ppm	%	ppm	%	%	%	ppm	ppm	ppm	ppm	%	ppm	ppm	ppm	ppm
MDL		1	0.01	1	0.001	1	0.01	0.001	0.01	0.1	0.01	0.1	0.05	1	0.5	0.2		
1551001	Soil	26	0.39	263	0.045	1	1.62	0.011	0.04	0.2	0.04	4.0	<0.1	0.06	5	<0.5	<0.2	
1551002	Soil	27	0.33	197	0.036	2	1.33	0.011	0.03	0.2	0.06	2.8	0.1	0.06	4	<0.5	<0.2	
1551003	Soil	23	0.33	200	0.035	2	1.27	0.011	0.04	0.2	0.05	2.9	<0.1	0.05	4	<0.5	<0.2	
1551004	Soil	23	0.37	171	0.044	1	1.41	0.010	0.04	0.2	0.04	2.7	<0.1	<0.05	5	<0.5	<0.2	
1551005	Soil	22	0.35	140	0.042	2	1.28	0.010	0.03	0.2	0.02	2.8	<0.1	0.05	4	<0.5	<0.2	
1551006	Soil	23	0.37	119	0.049	<1	1.42	0.009	0.03	0.2	0.03	2.4	0.1	<0.05	5	<0.5	<0.2	
1551007	Soil	24	0.35	159	0.056	1	1.54	0.009	0.03	0.2	0.03	2.8	0.1	<0.05	5	<0.5	<0.2	
1551008	Soil	28	0.41	188	0.060	1	1.76	0.010	0.03	0.2	0.04	3.1	0.1	<0.05	6	<0.5	<0.2	
1551009	Soil	25	0.37	138	0.048	<1	1.38	0.010	0.04	0.2	0.03	2.5	0.1	<0.05	4	<0.5	<0.2	
1551010	Soil	24	0.34	126	0.044	1	1.35	0.008	0.03	0.2	0.03	2.3	0.1	<0.05	5	<0.5	<0.2	
1551011	Soil	23	0.31	144	0.037	1	1.32	0.009	0.03	0.2	0.05	2.3	<0.1	0.05	5	<0.5	<0.2	
1551012	Soil	21	0.27	111	0.037	1	1.08	0.010	0.03	0.2	0.04	1.9	<0.1	<0.05	4	<0.5	<0.2	
1551013	Soil	25	0.41	106	0.065	1	1.39	0.009	0.04	0.2	0.03	2.5	<0.1	<0.05	5	<0.5	<0.2	
1551014	Soil	26	0.38	149	0.049	1	1.44	0.010	0.03	0.3	0.04	2.9	<0.1	<0.05	5	<0.5	<0.2	
1551015	Soil	25	0.38	121	0.055	<1	1.33	0.009	0.03	0.2	0.03	2.5	<0.1	<0.05	5	<0.5	<0.2	
1551016	Soil	25	0.38	131	0.050	1	1.36	0.011	0.04	0.2	0.03	2.7	<0.1	<0.05	4	<0.5	<0.2	
1551017	Soil	28	0.41	134	0.049	1	1.57	0.010	0.03	0.2	0.05	2.7	0.1	<0.05	5	<0.5	<0.2	
1551018	Soil	24	0.34	119	0.049	1	1.41	0.009	0.02	0.2	0.04	2.6	0.1	0.06	5	<0.5	<0.2	
1551019	Soil	21	0.31	106	0.055	1	1.21	0.010	0.02	0.2	0.04	2.5	<0.1	<0.05	4	<0.5	<0.2	
1551020	Soil	24	0.34	117	0.055	<1	1.34	0.010	0.02	0.1	0.03	2.7	<0.1	<0.05	4	<0.5	<0.2	
1551021	Soil	24	0.34	169	0.042	1	1.39	0.009	0.03	0.2	0.06	2.5	0.1	<0.05	5	<0.5	<0.2	
1551022	Soil	38	0.44	374	0.058	1	2.74	0.011	0.08	0.2	0.08	8.9	<0.1	0.10	7	0.6	<0.2	
1551023	Soil	29	0.49	172	0.056	<1	1.79	0.015	0.04	0.2	0.04	4.6	<0.1	<0.05	5	<0.5	<0.2	
1551024	Soil	27	0.46	203	0.058	1	1.61	0.015	0.04	0.2	0.04	4.8	<0.1	<0.05	5	0.7	<0.2	
1551025	Soil	28	0.41	144	0.064	2	1.75	0.010	0.04	0.2	0.03	3.7	0.1	<0.05	5	<0.5	<0.2	
1551026	Soil	24	0.36	154	0.053	1	1.48	0.010	0.04	0.1	0.04	3.0	<0.1	<0.05	5	<0.5	<0.2	
1551027	Soil	26	0.41	209	0.042	<1	1.55	0.010	0.03	0.2	0.04	3.3	0.1	0.06	5	<0.5	<0.2	
1551028	Soil	25	0.39	187	0.043	<1	1.52	0.010	0.03	0.2	0.03	3.3	0.1	<0.05	5	<0.5	<0.2	
1551051	Soil	27	0.34	276	0.043	1	1.63	0.012	0.03	0.1	0.05	4.4	<0.1	0.08	5	<0.5	<0.2	
1551052	Soil	27	0.41	183	0.059	<1	1.53	0.011	0.04	0.2	0.04	3.6	<0.1	<0.05	5	<0.5	<0.2	

This report supersedes all previous preliminary and final reports with this file number dated prior to the date on this certificate. Signature indicates final approval; preliminary reports are unsigned and should be used for reference only.



Bureau Veritas Commodities Canada Ltd.

9050 Shaughnessy St Vancouver British Columbia V6P 6E5 Canada

PHONE (604) 253-3158

**Client:** Goldstrike Resources Ltd.  
1300 - 1111 West Georgia Street  
Vancouver British Columbia V6E 4M3 Canada

**Project:** KR  
**Report Date:** August 08, 2017

**Page:** 3 of 12

**Part:** 1 of 2

# CERTIFICATE OF ANALYSIS

WHI17000344.1

Method Analyte	Unit	MDL	AQ201	AQ201	AQ201	AQ201	AQ201	AQ201	AQ201	AQ201	AQ201	AQ201	AQ201	AQ201	AQ201	AQ201	AQ201	AQ201	AQ201	AQ201	AQ201	AQ201
			Mo	Cu	Pb	Zn	Ag	Ni	Co	Mn	Fe	As	Au	Th	Sr	Cd	Sb	Bi	V	Ca	P	La
			ppm	ppm	ppm	ppm	ppm	ppm	ppm	%	ppm	ppb	ppm	ppm	ppm	ppm	ppm	%	%	ppm		
			0.1	0.1	0.1	1	0.1	0.1	0.1	0.01	0.5	0.5	0.1	1	0.1	0.1	0.1	0.01	0.001	1		
1551053	Soil		0.8	12.1	11.1	54	0.1	14.3	7.1	2.37	11.0	9.8	1.6	26	0.2	0.4	0.1	56	0.23	0.054	12	
1551054	Soil		0.5	10.6	11.5	60	<0.1	15.1	6.3	118	2.22	7.6	5.5	2.2	20	0.1	0.3	0.1	55	0.18	0.039	12
1551055	Soil		0.6	8.9	10.0	46	<0.1	12.4	4.7	106	1.85	7.1	32.4	1.4	24	<0.1	0.3	0.1	38	0.20	0.045	12
1551056	Soil		0.7	8.9	8.9	50	<0.1	13.1	5.6	124	1.96	7.4	7.6	1.7	26	0.1	0.3	0.1	49	0.23	0.046	13
1551057	Soil		0.6	10.5	11.5	62	<0.1	16.4	9.0	224	2.47	10.2	5.7	1.9	21	<0.1	0.4	0.1	60	0.20	0.046	13
1551058	Soil		0.5	12.8	15.9	57	<0.1	14.3	10.2	437	2.38	8.9	4.7	1.7	16	<0.1	0.3	0.2	50	0.15	0.047	12
1551059	Soil		0.6	14.8	11.9	48	0.1	13.6	7.1	242	2.40	9.1	5.9	1.1	15	0.1	0.4	0.2	44	0.13	0.057	11
1551060	Soil		0.5	9.0	10.6	44	<0.1	12.3	4.3	83	1.79	9.2	5.1	0.9	16	0.1	0.3	0.2	38	0.14	0.040	11
1551061	Soil		0.7	11.6	14.4	65	<0.1	16.8	8.7	236	2.49	13.5	4.3	3.9	18	0.1	0.4	0.1	59	0.18	0.046	13
1551062	Soil		0.7	9.8	11.7	48	<0.1	13.7	5.2	104	1.88	9.4	3.5	1.5	18	<0.1	0.3	0.1	42	0.16	0.043	12
1551063	Soil		0.5	12.2	14.9	62	<0.1	15.4	7.9	275	2.45	10.4	5.9	2.1	17	0.2	0.4	0.1	55	0.16	0.043	13
1551064	Soil		0.6	10.7	13.5	50	<0.1	13.5	5.5	127	2.17	10.1	2.8	1.5	17	<0.1	0.3	0.1	51	0.15	0.038	12
1551065	Soil		0.5	9.0	10.8	50	<0.1	12.8	5.3	117	1.89	8.4	2.8	1.7	16	<0.1	0.2	0.1	45	0.16	0.039	12
1551066	Soil		1.3	28.2	19.2	64	0.1	23.9	10.8	473	2.49	22.2	5.3	3.6	70	0.2	0.6	0.2	55	0.77	0.061	14
1551067	Soil		0.8	26.7	14.2	59	0.1	22.4	9.0	334	2.30	24.0	9.8	3.5	63	0.2	0.6	0.2	54	0.72	0.050	14
1551068	Soil		1.0	30.3	12.8	59	0.2	26.6	10.0	376	2.60	45.4	8.3	4.1	53	0.1	0.6	0.2	53	0.64	0.054	16
1551069	Soil		1.2	26.0	14.3	56	0.1	25.2	10.2	459	2.50	38.1	17.2	4.2	53	0.3	0.5	0.2	56	0.53	0.058	15
1551070	Soil		0.8	27.3	9.1	53	<0.1	22.9	9.7	429	2.40	10.5	2.4	3.1	51	0.1	0.6	0.2	58	0.57	0.059	14
1551071	Soil		0.9	27.4	10.4	56	<0.1	24.1	10.4	417	2.45	11.5	3.4	2.9	65	0.2	0.5	0.1	59	0.65	0.059	14
1551072	Soil		0.9	23.5	10.7	54	<0.1	20.9	9.5	364	2.43	12.1	4.0	3.4	112	0.2	0.4	0.2	59	0.57	0.051	14
1551073	Soil		0.4	9.8	12.4	54	<0.1	14.2	5.8	130	2.12	10.4	4.7	2.4	16	0.1	0.3	0.1	49	0.16	0.040	13
1551074	Soil		0.5	10.2	12.8	55	<0.1	14.3	5.9	151	2.26	10.6	12.8	2.1	15	0.1	0.3	0.1	60	0.15	0.040	13
1551075	Soil		0.6	11.6	12.6	57	<0.1	16.0	6.4	139	2.12	10.8	8.1	1.8	18	<0.1	0.3	0.1	46	0.18	0.046	13
1551076	Soil		0.6	9.5	11.0	53	<0.1	14.7	5.4	121	1.99	10.0	2.9	2.2	17	<0.1	0.3	0.1	46	0.17	0.040	14
1551077	Soil		0.5	9.5	11.6	52	<0.1	14.2	5.5	134	1.98	9.6	3.9	2.1	17	<0.1	0.3	0.1	49	0.17	0.039	13
1551078	Soil		0.5	8.3	11.3	52	<0.1	13.7	6.0	156	1.97	9.2	6.2	3.0	16	<0.1	0.3	0.1	45	0.16	0.042	15
1551079	Soil		0.6	9.9	13.0	57	<0.1	14.9	6.4	162	2.20	11.5	3.5	3.0	16	<0.1	0.3	0.1	50	0.16	0.042	15
1551080	Soil		0.6	8.7	11.2	52	<0.1	13.7	5.4	133	2.01	8.8	7.0	1.7	16	<0.1	0.2	0.1	50	0.15	0.037	12
1551081	Soil		0.5	11.2	15.7	65	<0.1	16.6	7.0	209	2.45	11.2	1.7	2.6	16	0.1	0.4	0.2	60	0.17	0.038	14
1551082	Soil		1.2	10.6	12.0	64	<0.1	16.8	9.3	380	2.66	16.3	1.6	3.8	17	0.1	0.4	0.1	75	0.18	0.049	15

This report supersedes all previous preliminary and final reports with this file number dated prior to the date on this certificate. Signature indicates final approval; preliminary reports are unsigned and should be used for reference only.



Bureau Veritas Commodities Canada Ltd.

9050 Shaughnessy St Vancouver British Columbia V6P 6E5 Canada

PHONE (604) 253-3158

**Client:** Goldstrike Resources Ltd.  
1300 - 1111 West Georgia Street  
Vancouver British Columbia V6E 4M3 Canada

**Project:** KR  
**Report Date:** August 08, 2017

**Page:** 3 of 12

**Part:** 2 of 2

# CERTIFICATE OF ANALYSIS

WHI17000344.1

Method	Analyte	AQ201	AQ201	AQ201	AQ201	AQ201	AQ201	AQ201	AQ201	AQ201	AQ201	AQ201	AQ201	AQ201	AQ201	AQ201	AQ201
		Cr	Mg	Ba	Ti	B	Al	Na	K	W	Hg	Sc	Tl	S	Ga	Se	Te
Unit		ppm	%	ppm	%	ppm	%	%	%	ppm	ppm	ppm	ppm	%	ppm	ppm	ppm
MDL		1	0.01	1	0.001	1	0.01	0.001	0.01	0.1	0.01	0.1	0.05	1	0.5	0.2	
1551053	Soil	26	0.37	159	0.042	<1	1.58	0.010	0.03	0.1	0.05	3.1	<0.1	<0.05	5	<0.5	<0.2
1551054	Soil	27	0.41	140	0.048	1	1.63	0.010	0.03	0.2	0.04	2.9	0.1	<0.05	5	<0.5	<0.2
1551055	Soil	22	0.34	130	0.039	1	1.34	0.009	0.02	0.2	0.05	2.6	0.1	<0.05	5	<0.5	<0.2
1551056	Soil	24	0.39	119	0.045	1	1.26	0.010	0.03	0.2	0.03	2.8	0.1	<0.05	5	<0.5	<0.2
1551057	Soil	27	0.45	111	0.050	1	1.50	0.011	0.04	0.2	0.03	2.7	0.1	<0.05	5	<0.5	<0.2
1551058	Soil	26	0.38	113	0.039	<1	1.51	0.009	0.04	0.2	0.03	2.6	0.1	<0.05	5	<0.5	<0.2
1551059	Soil	27	0.30	123	0.027	2	1.33	0.008	0.03	0.1	0.05	2.3	<0.1	<0.05	4	<0.5	<0.2
1551060	Soil	23	0.31	109	0.029	2	1.16	0.007	0.03	0.2	0.04	2.1	<0.1	<0.05	4	<0.5	<0.2
1551061	Soil	26	0.42	122	0.049	<1	1.40	0.009	0.04	0.2	0.03	2.9	<0.1	<0.05	5	<0.5	<0.2
1551062	Soil	24	0.34	112	0.034	1	1.22	0.008	0.04	0.1	0.04	2.3	<0.1	<0.05	5	<0.5	<0.2
1551063	Soil	28	0.40	152	0.035	2	1.53	0.009	0.04	0.2	0.04	3.1	0.1	<0.05	5	<0.5	<0.2
1551064	Soil	25	0.35	118	0.033	1	1.31	0.008	0.04	0.1	0.05	2.5	0.1	<0.05	5	<0.5	<0.2
1551065	Soil	22	0.33	106	0.031	1	1.16	0.008	0.04	0.2	0.03	2.3	<0.1	<0.05	4	<0.5	<0.2
1551066	Soil	31	0.49	382	0.061	1	1.52	0.024	0.05	0.2	0.05	5.0	<0.1	<0.05	5	<0.5	<0.2
1551067	Soil	29	0.49	333	0.062	2	1.39	0.026	0.05	0.2	0.02	4.5	<0.1	<0.05	4	<0.5	<0.2
1551068	Soil	31	0.51	350	0.055	2	1.46	0.023	0.05	0.2	0.04	4.7	<0.1	<0.05	4	<0.5	<0.2
1551069	Soil	32	0.46	343	0.060	<1	1.45	0.019	0.05	0.2	0.03	4.6	<0.1	<0.05	4	<0.5	<0.2
1551070	Soil	28	0.50	338	0.058	1	1.41	0.026	0.04	0.3	0.03	4.3	<0.1	<0.05	4	0.6	<0.2
1551071	Soil	30	0.49	349	0.057	2	1.49	0.023	0.04	0.2	0.03	4.5	<0.1	0.05	4	0.6	<0.2
1551072	Soil	31	0.48	317	0.067	1	1.46	0.020	0.05	0.2	0.02	4.5	<0.1	<0.05	5	<0.5	<0.2
1551073	Soil	26	0.40	98	0.044	<1	1.36	0.008	0.04	0.1	0.03	2.7	0.1	<0.05	5	<0.5	<0.2
1551074	Soil	27	0.42	97	0.042	<1	1.37	0.008	0.04	0.1	0.03	2.6	0.1	<0.05	5	<0.5	<0.2
1551075	Soil	28	0.43	117	0.041	<1	1.51	0.008	0.04	0.2	0.05	2.7	0.1	0.05	5	<0.5	<0.2
1551076	Soil	26	0.38	96	0.041	<1	1.26	0.007	0.05	0.2	0.03	2.4	<0.1	0.05	5	<0.5	<0.2
1551077	Soil	26	0.39	95	0.044	<1	1.28	0.008	0.04	0.2	0.04	2.4	0.1	<0.05	5	<0.5	<0.2
1551078	Soil	24	0.38	91	0.044	<1	1.27	0.007	0.04	0.2	0.03	2.6	<0.1	<0.05	5	<0.5	<0.2
1551079	Soil	27	0.42	89	0.047	1	1.34	0.008	0.05	0.2	0.02	2.7	0.1	0.06	5	<0.5	<0.2
1551080	Soil	26	0.39	98	0.045	<1	1.32	0.008	0.04	0.1	0.04	2.4	0.1	0.05	6	<0.5	<0.2
1551081	Soil	32	0.48	125	0.051	1	1.73	0.008	0.06	0.1	0.03	3.0	0.1	<0.05	6	<0.5	<0.2
1551082	Soil	28	0.48	100	0.068	1	1.41	0.008	0.06	0.2	0.02	2.7	0.1	0.06	6	<0.5	<0.2

This report supersedes all previous preliminary and final reports with this file number dated prior to the date on this certificate. Signature indicates final approval; preliminary reports are unsigned and should be used for reference only.





Bureau Veritas Commodities Canada Ltd.

9050 Shaughnessy St Vancouver British Columbia V6P 6E5 Canada

PHONE (604) 253-3158

**Client:** Goldstrike Resources Ltd.  
1300 - 1111 West Georgia Street  
Vancouver British Columbia V6E 4M3 Canada

**Project:** KR  
**Report Date:** August 08, 2017

**Page:** 4 of 12

**Part:** 1 of 2

# CERTIFICATE OF ANALYSIS

WHI17000344.1

Method	Analyte	AQ201	AQ201	AQ201	AQ201	AQ201	AQ201	AQ201	AQ201	AQ201	AQ201	AQ201	AQ201	AQ201	AQ201	AQ201	AQ201	AQ201	AQ201	AQ201	AQ201
		Mo	Cu	Pb	Zn	Ag	Ni	Co	Mn	Fe	As	Au	Th	Sr	Cd	Sb	Bi	V	Ca	P	La
Unit		ppm	ppm	ppm	ppm	ppm	ppm	ppm	ppm	%	ppm	ppb	ppm	ppm	ppm	ppm	ppm	%	%	ppm	
MDL		0.1	0.1	0.1	1	0.1	0.1	0.1	1	0.01	0.5	0.5	0.1	1	0.1	0.1	2	0.01	0.001	1	
1551101	Soil	0.6	15.9	10.8	55	0.1	15.7	6.3	206	2.22	8.1	8.6	1.9	38	0.1	0.4	0.2	55	0.28	0.043	11
1551102	Soil	0.7	21.3	10.4	55	0.1	20.3	8.6	358	2.22	8.2	58.4	3.1	43	<0.1	0.5	0.1	55	0.35	0.040	14
1551103	Soil	0.8	18.5	9.3	60	0.1	18.7	7.9	371	2.22	6.3	6.1	1.8	57	0.2	0.4	0.2	51	0.40	0.056	13
1551104	Soil	0.9	21.6	11.1	50	0.1	20.8	7.6	230	2.44	8.4	8.2	1.9	44	<0.1	0.4	0.2	56	0.33	0.036	13
1551105	Soil	0.7	26.3	9.7	54	<0.1	23.5	7.7	260	2.39	8.5	7.7	2.9	35	<0.1	0.5	0.2	59	0.38	0.041	15
1551106	Soil	1.0	23.1	9.6	53	<0.1	21.3	8.5	243	2.65	8.6	6.3	3.1	23	0.1	0.4	0.2	65	0.28	0.032	12
1551107	Soil	0.8	28.6	10.1	56	<0.1	25.7	10.5	305	2.99	9.3	7.4	3.7	27	<0.1	0.6	0.2	76	0.31	0.025	15
1551108	Soil	0.8	27.2	9.7	49	<0.1	22.6	9.2	251	2.74	8.8	6.6	4.2	19	<0.1	0.5	0.2	70	0.19	0.012	13
1551109	Soil	1.2	24.9	11.8	60	<0.1	24.0	9.7	427	3.00	12.1	7.0	3.9	17	<0.1	0.6	0.2	77	0.12	0.027	11
1551110	Soil	0.9	19.2	9.3	48	0.1	18.4	8.4	335	2.56	7.9	14.0	3.0	19	<0.1	0.4	0.1	67	0.17	0.015	14
1551111	Soil	0.8	21.0	11.0	46	<0.1	19.1	8.4	261	2.71	9.0	3.8	4.3	19	<0.1	0.5	0.2	69	0.19	0.021	16
1551112	Soil	0.8	30.6	10.4	54	<0.1	26.0	10.9	353	2.98	9.3	3.6	3.8	30	<0.1	0.5	0.2	74	0.30	0.021	16
1551113	Soil	0.9	25.1	8.7	54	<0.1	21.4	9.9	362	2.42	7.3	3.7	3.2	21	<0.1	0.5	0.2	57	0.26	0.046	14
1551114	Soil	0.6	24.8	8.6	52	<0.1	20.8	8.0	260	2.33	7.1	16.4	2.9	30	<0.1	0.5	0.1	58	0.34	0.043	14
1551115	Soil	0.7	25.6	9.8	57	<0.1	23.1	7.9	264	2.41	7.7	4.5	3.2	37	<0.1	0.5	0.1	57	0.38	0.041	14
1551116	Soil	0.8	18.3	9.1	49	0.1	17.2	6.8	172	2.12	6.3	11.6	1.2	34	0.2	0.4	0.2	53	0.31	0.046	10
1551117	Soil	0.7	18.3	10.2	58	<0.1	19.1	9.6	245	2.54	8.7	4.7	2.6	21	0.1	0.5	0.2	61	0.23	0.043	12
1551118	Soil	0.7	23.7	9.7	62	0.1	20.7	8.9	286	2.29	7.8	16.8	2.7	26	<0.1	0.5	0.1	58	0.29	0.048	15
1551119	Soil	0.7	12.1	10.7	56	<0.1	15.5	6.9	159	2.34	10.2	1.5	1.4	21	<0.1	0.5	0.2	68	0.23	0.044	9
1551120	Soil	0.8	8.9	9.8	46	<0.1	11.8	6.8	239	1.99	9.9	1.8	1.1	18	<0.1	0.4	0.1	60	0.19	0.037	11
1551121	Soil	0.7	9.5	10.0	48	0.1	13.4	5.3	100	1.87	7.5	2.1	0.9	26	<0.1	0.3	0.1	36	0.25	0.050	9
1551122	Soil	0.7	12.7	11.7	44	0.1	12.8	5.6	157	2.11	7.9	3.1	0.9	17	<0.1	0.3	0.1	50	0.18	0.053	11
1551123	Soil	0.4	13.6	11.3	55	<0.1	14.6	5.8	110	2.27	9.4	7.6	2.1	16	<0.1	0.4	0.1	59	0.19	0.039	12
1551124	Soil	0.7	11.6	16.0	49	0.1	14.3	6.4	139	2.00	6.9	1.4	1.4	17	0.1	0.3	0.1	48	0.17	0.045	12
1551125	Soil	0.4	11.5	12.4	58	<0.1	14.8	6.7	129	2.15	8.1	4.0	2.7	17	<0.1	0.4	0.1	56	0.17	0.030	13
1551126	Soil	0.6	14.5	14.0	56	0.1	15.0	8.2	237	2.81	8.7	1.7	2.1	17	<0.1	0.4	0.2	59	0.17	0.049	13
1551127	Soil	0.6	12.8	13.0	62	<0.1	15.5	8.5	247	2.59	8.1	4.2	2.8	17	0.1	0.4	0.2	63	0.17	0.041	13
1551128	Soil	0.8	9.8	25.6	38	0.3	10.6	4.7	103	1.34	4.5	<0.5	1.1	18	<0.1	0.3	0.1	30	0.18	0.038	9
1551129	Soil	0.5	13.6	13.6	61	<0.1	16.4	9.0	226	2.60	10.5	2.5	2.8	18	0.1	0.4	0.1	59	0.19	0.045	13
1551130	Soil	0.5	14.4	14.8	60	<0.1	15.8	7.2	142	2.41	12.8	4.2	3.4	15	<0.1	0.5	0.2	59	0.16	0.041	13

This report supersedes all previous preliminary and final reports with this file number dated prior to the date on this certificate. Signature indicates final approval; preliminary reports are unsigned and should be used for reference only.



Bureau Veritas Commodities Canada Ltd.

9050 Shaughnessy St Vancouver British Columbia V6P 6E5 Canada

PHONE (604) 253-3158

**Client:** Goldstrike Resources Ltd.  
1300 - 1111 West Georgia Street  
Vancouver British Columbia V6E 4M3 Canada

**Project:** KR  
**Report Date:** August 08, 2017

**Page:** 4 of 12

**Part:** 2 of 2

# CERTIFICATE OF ANALYSIS

WHI17000344.1

Method	Analyte	AQ201	AQ201	AQ201	AQ201	AQ201	AQ201	AQ201	AQ201	AQ201	AQ201	AQ201	AQ201	AQ201	AQ201	AQ201	AQ201	AQ201
		Cr	Mg	Ba	Ti	B	Al	Na	K	W	Hg	Sc	Tl	S	Ga	Se	Te	
Unit		ppm	%	ppm	%	ppm	%	%	%	ppm	ppm	ppm	ppm	%	ppm	ppm	ppm	
MDL		1	0.01	1	0.001	1	0.01	0.001	0.01	0.1	0.01	0.1	0.01	0.05	1	0.5	0.2	
1551101	Soil	29	0.37	225	0.049	<1	1.73	0.011	0.03	0.1	0.04	3.9	0.1	<0.05	5	<0.5	<0.2	
1551102	Soil	32	0.41	262	0.061	<1	1.53	0.012	0.04	0.1	0.04	4.9	<0.1	<0.05	5	<0.5	<0.2	
1551103	Soil	31	0.42	257	0.056	2	1.67	0.012	0.05	0.1	0.04	4.5	<0.1	0.07	5	<0.5	<0.2	
1551104	Soil	33	0.41	264	0.060	<1	1.74	0.012	0.04	0.1	0.05	4.5	<0.1	<0.05	6	<0.5	<0.2	
1551105	Soil	34	0.52	266	0.063	<1	1.57	0.014	0.04	0.1	0.04	5.1	<0.1	<0.05	5	<0.5	<0.2	
1551106	Soil	35	0.53	200	0.069	<1	1.76	0.011	0.04	0.1	0.03	4.7	0.1	<0.05	5	<0.5	<0.2	
1551107	Soil	44	0.63	280	0.081	1	2.09	0.014	0.04	0.1	0.03	7.1	<0.1	<0.05	6	<0.5	<0.2	
1551108	Soil	39	0.54	209	0.069	1	2.02	0.011	0.03	0.1	0.04	5.3	<0.1	<0.05	6	<0.5	<0.2	
1551109	Soil	41	0.52	237	0.055	1	2.31	0.008	0.04	0.2	0.03	4.2	0.1	<0.05	6	<0.5	<0.2	
1551110	Soil	33	0.45	175	0.063	<1	1.63	0.011	0.03	<0.1	0.02	4.8	<0.1	<0.05	5	<0.5	<0.2	
1551111	Soil	38	0.50	217	0.065	1	2.00	0.011	0.04	0.1	0.04	6.3	0.1	<0.05	6	<0.5	<0.2	
1551112	Soil	43	0.60	298	0.075	1	2.03	0.014	0.04	0.1	0.03	8.0	<0.1	<0.05	6	<0.5	<0.2	
1551113	Soil	31	0.41	202	0.072	<1	1.54	0.011	0.04	0.1	0.03	4.7	<0.1	<0.05	4	<0.5	<0.2	
1551114	Soil	31	0.45	252	0.075	2	1.46	0.013	0.04	0.1	0.03	4.8	<0.1	<0.05	4	<0.5	<0.2	
1551115	Soil	31	0.42	259	0.076	2	1.62	0.015	0.04	0.1	0.04	4.7	<0.1	<0.05	4	<0.5	<0.2	
1551116	Soil	27	0.40	220	0.048	1	1.66	0.010	0.04	0.1	0.06	2.9	<0.1	<0.05	5	<0.5	<0.2	
1551117	Soil	28	0.43	186	0.051	1	1.67	0.009	0.04	0.2	0.05	3.6	<0.1	<0.05	5	<0.5	<0.2	
1551118	Soil	29	0.42	269	0.059	2	1.62	0.013	0.04	0.2	0.05	4.6	<0.1	<0.05	5	<0.5	<0.2	
1551119	Soil	28	0.37	150	0.047	1	1.56	0.016	0.04	0.1	0.07	3.2	0.1	<0.05	5	<0.5	<0.2	
1551120	Soil	24	0.33	122	0.047	1	1.48	0.007	0.03	0.2	0.05	2.4	0.1	<0.05	5	<0.5	<0.2	
1551121	Soil	22	0.29	159	0.037	1	1.32	0.009	0.03	0.1	0.07	2.7	<0.1	<0.05	4	0.7	<0.2	
1551122	Soil	23	0.32	144	0.041	1	1.44	0.008	0.04	0.1	0.06	2.6	<0.1	<0.05	4	<0.5	<0.2	
1551123	Soil	26	0.38	120	0.052	1	1.61	0.007	0.05	0.2	0.04	2.8	<0.1	<0.05	5	<0.5	<0.2	
1551124	Soil	25	0.35	123	0.051	1	1.43	0.008	0.05	0.1	0.04	2.7	0.1	<0.05	5	<0.5	<0.2	
1551125	Soil	28	0.38	120	0.061	2	1.71	0.009	0.05	0.2	0.04	3.0	0.1	<0.05	5	<0.5	<0.2	
1551126	Soil	29	0.37	135	0.053	2	1.75	0.009	0.04	0.2	0.05	3.1	0.1	<0.05	5	<0.5	<0.2	
1551127	Soil	28	0.42	119	0.062	1	1.66	0.008	0.04	0.2	0.03	2.9	0.1	<0.05	5	<0.5	<0.2	
1551128	Soil	18	0.23	124	0.040	2	1.07	0.007	0.04	0.1	0.07	2.2	<0.1	<0.05	4	<0.5	<0.2	
1551129	Soil	28	0.40	143	0.059	<1	1.74	0.008	0.05	0.2	0.04	3.0	0.1	<0.05	5	<0.5	<0.2	
1551130	Soil	29	0.39	141	0.060	<1	1.81	0.008	0.05	0.1	0.04	3.1	0.1	<0.05	5	<0.5	<0.2	

This report supersedes all previous preliminary and final reports with this file number dated prior to the date on this certificate. Signature indicates final approval; preliminary reports are unsigned and should be used for reference only.



Bureau Veritas Commodities Canada Ltd.

9050 Shaughnessy St Vancouver British Columbia V6P 6E5 Canada

PHONE (604) 253-3158

**Client:** Goldstrike Resources Ltd.  
1300 - 1111 West Georgia Street  
Vancouver British Columbia V6E 4M3 Canada

**Project:** KR  
**Report Date:** August 08, 2017

**Page:** 5 of 12

**Part:** 1 of 2

# CERTIFICATE OF ANALYSIS

WHI17000344.1

Method	Analyte	AQ201	AQ201	AQ201	AQ201	AQ201	AQ201	AQ201	AQ201	AQ201	AQ201	AQ201	AQ201	AQ201	AQ201	AQ201	AQ201	AQ201	AQ201	AQ201	AQ201
		Mo	Cu	Pb	Zn	Ag	Ni	Co	Mn	Fe	As	Au	Th	Sr	Cd	Sb	Bi	V	Ca	P	La
Unit		ppm	ppm	ppm	ppm	ppm	ppm	ppm	ppm	%	ppm	ppb	ppm	ppm	ppm	ppm	ppm	%	%	ppm	
MDL		0.1	0.1	0.1	1	0.1	0.1	0.1	1	0.01	0.5	0.5	0.1	1	0.1	0.1	2	0.01	0.001	1	
1551131	Soil	0.6	11.4	11.9	49	0.1	14.2	6.3	144	2.03	8.3	2.3	0.9	24	0.1	0.3	0.1	47	0.24	0.057	12
1551132	Soil	0.7	12.3	14.0	61	0.1	15.1	7.5	202	2.40	9.9	3.5	1.6	17	<0.1	0.3	0.1	58	0.17	0.052	11
1551133	Soil	0.5	9.9	12.8	53	<0.1	12.1	7.1	291	2.17	9.3	3.4	1.4	16	<0.1	0.3	0.1	56	0.17	0.046	11
1551134	Soil	0.6	8.6	10.8	43	<0.1	11.0	4.8	121	1.58	6.4	5.4	1.9	16	<0.1	0.3	<0.1	50	0.19	0.034	12
1551135	Soil	0.6	11.5	12.2	42	<0.1	10.5	6.0	222	1.93	8.3	10.0	1.3	14	<0.1	0.3	0.1	63	0.13	0.031	12
1551136	Soil	0.5	13.0	15.6	55	<0.1	13.8	5.7	114	2.30	9.1	4.1	1.9	16	0.2	0.3	0.1	56	0.19	0.046	13
1551137	Soil	0.3	14.7	16.0	61	<0.1	15.5	6.0	120	2.09	7.6	13.5	3.1	17	0.2	0.4	0.1	53	0.20	0.039	14
1551138	Soil	0.8	11.7	15.2	56	<0.1	13.4	9.2	384	2.37	10.5	4.1	1.9	15	<0.1	0.3	0.3	67	0.14	0.046	12
1551139	Soil	0.5	11.1	12.5	52	<0.1	12.0	6.8	216	2.02	8.1	4.9	1.4	17	<0.1	0.3	0.2	54	0.18	0.041	11
1551140	Soil	0.9	12.5	12.3	46	<0.1	11.4	7.6	293	2.56	9.4	3.9	1.7	16	0.1	0.3	0.1	71	0.15	0.040	12
1551178	Soil	0.5	9.9	10.3	46	<0.1	11.6	4.6	98	2.04	9.6	5.2	1.2	18	0.1	0.3	0.1	48	0.18	0.044	11
1551179	Soil	0.8	11.6	14.2	46	<0.1	11.8	6.1	227	2.31	9.4	4.5	1.3	19	0.1	0.4	0.1	53	0.19	0.055	10
1551180	Soil	0.7	10.1	10.3	52	<0.1	12.7	6.1	169	2.16	10.4	8.7	2.1	20	<0.1	0.3	0.1	56	0.20	0.047	11
1551181	Soil	0.7	13.9	14.4	59	0.1	15.9	7.3	149	2.48	10.7	6.3	2.4	20	<0.1	0.4	0.2	61	0.21	0.047	12
1551182	Soil	0.5	10.7	10.5	45	<0.1	10.4	4.3	114	1.52	6.1	2.5	1.0	20	<0.1	0.3	0.1	31	0.19	0.044	9
1551183	Soil	0.5	14.6	15.6	64	<0.1	16.4	7.7	166	2.28	10.4	5.9	3.7	21	0.1	0.4	0.1	51	0.23	0.045	16
1551184	Soil	1.0	18.7	30.8	54	0.4	17.1	7.4	214	2.15	7.0	9.7	1.5	32	0.1	0.5	0.1	52	0.33	0.069	13
1551185	Soil	0.9	22.2	19.5	63	0.2	20.8	10.5	491	2.66	10.7	16.0	2.8	37	0.2	0.6	0.2	59	0.35	0.059	15
1551186	Soil	0.7	22.8	14.5	50	0.1	22.2	8.8	308	2.24	6.3	2.7	2.5	57	<0.1	0.5	0.2	50	0.40	0.042	13
1551187	Soil	0.5	24.6	12.3	52	<0.1	21.1	8.0	280	2.20	6.0	3.3	3.9	35	<0.1	0.5	0.1	52	0.32	0.037	15
1551188	Soil	0.7	26.6	14.2	57	<0.1	24.7	9.3	313	2.47	7.5	3.3	3.7	28	<0.1	0.5	0.1	59	0.32	0.038	15
1551189	Soil	0.9	25.7	15.1	54	<0.1	24.1	9.8	306	2.71	8.0	7.5	3.6	24	<0.1	0.4	0.2	63	0.27	0.031	13
1551190	Soil	0.4	25.9	25.9	47	<0.1	21.4	12.5	450	2.36	3.9	1.6	8.2	19	<0.1	0.3	<0.1	39	0.21	0.020	15
1551191	Soil	0.7	25.4	11.8	47	<0.1	25.7	10.1	279	2.73	7.7	1.3	3.9	21	<0.1	0.4	0.1	65	0.25	0.025	14
1551192	Soil	1.1	24.1	13.7	57	<0.1	24.7	11.7	376	3.06	8.1	2.7	4.8	18	<0.1	0.4	0.2	75	0.18	0.018	13
1551193	Soil	0.8	21.3	12.4	52	<0.1	21.9	11.7	489	2.74	7.5	2.9	4.6	21	<0.1	0.4	0.1	66	0.20	0.019	13
1551194	Soil	0.7	20.2	13.7	46	<0.1	21.2	8.2	337	2.46	7.2	4.0	4.1	29	<0.1	0.5	0.1	57	0.29	0.025	14
1551195	Soil	0.5	20.4	11.9	50	<0.1	21.9	9.9	353	2.47	7.6	0.6	4.4	27	<0.1	0.4	0.1	56	0.26	0.025	12
1551196	Soil	0.8	17.7	17.9	59	0.1	23.6	11.5	595	2.74	7.8	<0.5	3.7	42	0.1	0.4	0.2	62	0.33	0.031	12
1551197	Soil	1.0	22.7	13.9	52	0.1	24.8	12.2	882	2.74	8.0	1.8	3.7	52	0.2	0.4	0.2	67	0.41	0.031	19

This report supersedes all previous preliminary and final reports with this file number dated prior to the date on this certificate. Signature indicates final approval; preliminary reports are unsigned and should be used for reference only.



Bureau Veritas Commodities Canada Ltd.

9050 Shaughnessy St Vancouver British Columbia V6P 6E5 Canada

PHONE (604) 253-3158

**Client:** Goldstrike Resources Ltd.  
1300 - 1111 West Georgia Street  
Vancouver British Columbia V6E 4M3 Canada

**Project:** KR  
**Report Date:** August 08, 2017

**Page:** 5 of 12

**Part:** 2 of 2

# CERTIFICATE OF ANALYSIS

WHI17000344.1

Method	Analyte	AQ201	AQ201	AQ201	AQ201	AQ201	AQ201	AQ201	AQ201	AQ201	AQ201	AQ201	AQ201	AQ201	AQ201	AQ201	AQ201
		Cr	Mg	Ba	Ti	B	Al	Na	K	W	Hg	Sc	Tl	S	Ga	Se	Te
Unit		ppm	%	ppm	%	ppm	%	%	%	ppm	ppm	ppm	ppm	%	ppm	ppm	ppm
MDL		1	0.01	1	0.001	1	0.01	0.001	0.01	0.1	0.01	0.1	0.05	1	0.5	0.2	
1551131	Soil	25	0.33	194	0.040	1	1.49	0.010	0.04	0.1	0.05	2.7	0.1	<0.05	4	<0.5	<0.2
1551132	Soil	28	0.37	152	0.047	<1	1.74	0.009	0.04	0.1	0.06	2.7	0.1	<0.05	5	0.5	<0.2
1551133	Soil	25	0.33	112	0.044	<1	1.41	0.007	0.04	0.2	0.04	2.5	0.1	<0.05	5	<0.5	<0.2
1551134	Soil	21	0.29	93	0.058	<1	1.08	0.008	0.04	0.3	0.03	2.2	<0.1	<0.05	4	<0.5	<0.2
1551135	Soil	25	0.29	92	0.050	<1	1.28	0.006	0.03	0.2	0.04	2.2	<0.1	<0.05	5	<0.5	<0.2
1551136	Soil	27	0.36	110	0.053	<1	1.46	0.008	0.04	0.2	0.03	2.6	<0.1	0.06	5	0.7	<0.2
1551137	Soil	28	0.38	153	0.059	<1	1.60	0.009	0.05	0.2	0.05	3.5	0.1	<0.05	5	<0.5	<0.2
1551138	Soil	28	0.35	116	0.049	<1	1.50	0.007	0.04	0.2	0.04	2.4	0.1	<0.05	5	<0.5	<0.2
1551139	Soil	26	0.32	127	0.052	<1	1.43	0.007	0.04	0.2	0.04	2.4	0.1	0.09	5	<0.5	<0.2
1551140	Soil	25	0.27	104	0.050	<1	1.20	0.007	0.05	0.2	0.03	2.4	<0.1	<0.05	4	<0.5	<0.2
1551178	Soil	22	0.27	115	0.045	<1	1.28	0.008	0.03	0.2	0.06	2.2	<0.1	0.05	4	<0.5	<0.2
1551179	Soil	25	0.30	141	0.042	1	1.31	0.011	0.03	0.1	0.04	2.4	<0.1	<0.05	5	<0.5	<0.2
1551180	Soil	24	0.35	123	0.048	1	1.31	0.011	0.04	0.2	0.03	2.5	<0.1	<0.05	5	<0.5	<0.2
1551181	Soil	30	0.41	160	0.046	1	1.76	0.011	0.04	0.2	0.04	3.2	0.1	<0.05	6	<0.5	<0.2
1551182	Soil	22	0.28	130	0.038	1	1.16	0.010	0.02	0.2	0.04	2.0	<0.1	<0.05	5	<0.5	<0.2
1551183	Soil	29	0.39	192	0.053	1	1.58	0.012	0.04	0.2	0.04	3.8	<0.1	<0.05	5	<0.5	<0.2
1551184	Soil	30	0.37	282	0.045	1	1.94	0.013	0.04	0.1	0.08	4.0	0.1	0.07	5	0.8	<0.2
1551185	Soil	33	0.38	282	0.056	<1	2.00	0.012	0.06	0.1	0.07	5.1	<0.1	<0.05	6	<0.5	<0.2
1551186	Soil	29	0.37	329	0.054	2	1.59	0.011	0.03	0.1	0.05	4.6	<0.1	<0.05	5	<0.5	<0.2
1551187	Soil	29	0.39	265	0.078	1	1.40	0.012	0.04	0.1	0.03	4.5	<0.1	<0.05	4	<0.5	<0.2
1551188	Soil	36	0.47	256	0.077	2	1.60	0.011	0.05	0.1	0.03	4.8	<0.1	<0.05	5	<0.5	<0.2
1551189	Soil	37	0.48	224	0.080	1	1.65	0.010	0.04	0.1	0.03	5.0	<0.1	<0.05	5	<0.5	<0.2
1551190	Soil	39	0.67	136	0.106	1	1.48	0.006	0.18	<0.1	<0.01	3.2	0.3	<0.05	5	<0.5	<0.2
1551191	Soil	40	0.58	220	0.085	1	1.80	0.010	0.04	<0.1	0.02	5.0	<0.1	<0.05	5	<0.5	<0.2
1551192	Soil	41	0.54	226	0.083	<1	2.27	0.009	0.04	<0.1	0.02	5.0	0.1	<0.05	6	<0.5	<0.2
1551193	Soil	36	0.49	218	0.076	<1	1.87	0.009	0.04	<0.1	0.02	4.3	<0.1	<0.05	5	<0.5	<0.2
1551194	Soil	34	0.49	281	0.075	<1	1.58	0.010	0.06	0.1	0.02	4.7	<0.1	<0.05	4	<0.5	<0.2
1551195	Soil	33	0.46	234	0.082	<1	1.51	0.011	0.07	0.2	0.02	3.9	<0.1	<0.05	5	<0.5	<0.2
1551196	Soil	34	0.44	282	0.063	1	1.83	0.007	0.08	0.1	0.02	3.9	<0.1	<0.05	6	<0.5	<0.2
1551197	Soil	34	0.46	381	0.059	<1	1.98	0.009	0.07	0.1	0.01	5.1	0.1	<0.05	5	<0.5	<0.2

This report supersedes all previous preliminary and final reports with this file number dated prior to the date on this certificate. Signature indicates final approval; preliminary reports are unsigned and should be used for reference only.



Bureau Veritas Commodities Canada Ltd.

9050 Shaughnessy St Vancouver British Columbia V6P 6E5 Canada

PHONE (604) 253-3158

**Client:** Goldstrike Resources Ltd.  
1300 - 1111 West Georgia Street  
Vancouver British Columbia V6E 4M3 Canada

**Project:** KR  
**Report Date:** August 08, 2017

**Page:** 6 of 12

**Part:** 1 of 2

# CERTIFICATE OF ANALYSIS

WHI17000344.1

Method Analyte	AQ201																				
	Mo	Cu	Pb	Zn	Ag	Ni	Co	Mn	Fe	As	Au	Th	Sr	Cd	Sb	Bi	V	Ca	P	La	
Unit	ppm	ppm	ppm	ppm	ppm	ppm	ppm	ppm	%	ppm	ppb	ppm	ppm	ppm	ppm	ppm	ppm	%	%	ppm	
MDL	0.1	0.1	0.1	1	0.1	0.1	0.1	1	0.01	0.5	0.5	0.1	1	0.1	0.1	0.1	2	0.01	0.001	1	
1551198	Soil	0.7	9.8	12.4	51	<0.1	14.0	5.9	144	2.00	8.5	2.6	2.2	17	<0.1	0.3	0.1	48	0.18	0.041	13
1551199	Soil	0.5	11.5	13.5	59	<0.1	16.5	7.6	167	2.30	9.3	4.8	3.4	21	0.1	0.4	<0.1	47	0.22	0.050	15
1551200	Soil	0.6	14.7	14.9	59	0.2	18.4	7.9	226	2.51	15.4	5.4	3.1	24	0.1	0.5	0.2	57	0.25	0.058	16
1551227	Soil	0.9	21.7	17.5	56	0.1	19.9	8.4	285	2.47	9.1	10.1	3.9	31	0.1	0.5	0.2	53	0.30	0.041	16
1551228	Soil	0.5	21.6	12.4	46	<0.1	19.9	7.8	245	2.16	7.2	10.8	4.7	26	<0.1	0.4	0.1	49	0.30	0.037	18
1551229	Soil	0.5	22.6	12.3	53	<0.1	21.5	8.6	323	2.42	7.9	6.4	5.3	23	<0.1	0.4	<0.1	50	0.25	0.036	20
1551230	Soil	0.8	27.5	12.9	55	0.1	28.8	10.3	375	2.62	8.5	4.0	3.7	34	<0.1	0.5	0.1	56	0.39	0.047	16
1551231	Soil	0.8	30.3	26.0	116	0.2	232.8	32.6	2212	8.07	32.5	13.5	5.2	437	0.4	1.5	0.2	88	2.01	0.217	32
1551232	Soil	0.7	28.4	11.3	59	<0.1	35.9	12.4	441	3.33	11.8	5.1	4.8	29	<0.1	0.6	0.1	73	0.28	0.029	21
1551233	Soil	0.9	20.0	13.6	53	<0.1	22.4	9.1	255	2.82	10.8	8.5	5.3	18	0.1	0.4	0.2	66	0.16	0.020	16
1551234	Soil	1.3	17.9	18.7	68	0.2	23.8	10.2	605	2.76	8.9	7.7	5.0	19	0.2	0.4	0.2	62	0.17	0.033	18
1551235	Soil	0.9	17.7	13.0	50	0.1	24.7	9.3	347	2.51	9.2	11.0	5.5	50	0.1	0.5	0.1	54	0.35	0.020	20
1551236	Soil	0.9	17.0	11.9	49	0.1	20.0	8.7	433	2.61	6.2	3.3	2.1	28	0.2	0.4	0.2	69	0.23	0.044	10
1551237	Soil	0.7	20.4	9.8	44	<0.1	24.3	8.8	221	2.58	9.9	6.9	3.6	32	<0.1	0.5	0.1	63	0.29	0.019	9
1551238	Soil	1.0	29.4	14.0	58	<0.1	30.3	10.7	297	2.99	8.6	7.4	4.8	23	<0.1	0.6	0.1	74	0.21	0.017	18
1551239	Soil	1.0	21.7	11.4	54	<0.1	23.6	11.2	500	2.84	8.1	2.3	3.1	23	0.1	0.5	0.2	70	0.22	0.037	10
1551240	Soil	0.9	19.8	12.2	46	0.1	21.4	8.1	251	2.65	8.0	3.6	3.4	20	<0.1	0.4	0.1	68	0.20	0.017	13
1551241	Soil	0.9	32.3	11.0	54	<0.1	29.5	11.4	354	2.89	8.8	5.1	4.1	28	<0.1	0.4	0.2	72	0.30	0.020	18
1551242	Soil	0.8	20.4	13.7	45	0.1	22.8	7.9	180	2.55	7.2	3.5	2.3	20	0.1	0.4	0.1	61	0.23	0.041	12
1551243	Soil	1.4	19.5	11.6	41	0.1	18.6	11.6	678	2.48	8.0	4.1	1.4	24	0.2	0.4	0.2	68	0.22	0.069	14
1551244	Soil	0.6	24.2	13.1	38	0.2	18.4	7.2	242	2.04	4.6	2.0	3.1	25	0.1	0.3	0.1	44	0.20	0.055	14
1551245	Soil	0.5	26.1	12.2	50	<0.1	26.1	11.0	342	2.58	7.0	4.1	4.9	45	<0.1	0.5	0.1	53	0.36	0.044	19
1551246	Soil	0.5	17.1	11.0	49	<0.1	20.5	7.8	253	2.32	6.0	13.1	4.0	35	0.1	0.4	0.1	49	0.32	0.047	15
1551247	Soil	0.5	20.2	11.1	55	0.1	22.7	10.3	329	2.44	7.5	1.2	3.9	44	0.1	0.5	0.1	49	0.40	0.047	16
1551248	Soil	0.6	10.0	11.9	45	<0.1	11.6	4.6	114	1.73	8.4	2.8	2.0	16	0.2	0.3	0.2	42	0.16	0.031	13
1551249	Soil	0.6	8.4	10.8	44	<0.1	12.2	5.1	147	1.81	8.7	13.6	3.0	16	<0.1	0.4	0.2	48	0.13	0.036	16
1551250	Soil	0.6	9.1	12.5	46	<0.1	11.6	4.7	125	2.02	7.2	5.4	2.0	16	0.1	0.3	0.2	51	0.15	0.041	16
1551251	Soil	0.4	33.6	16.9	58	<0.1	29.7	12.9	437	2.87	15.0	1.9	3.1	64	<0.1	6.1	0.2	81	2.16	0.051	17
1551252	Soil	0.2	9.3	27.4	55	<0.1	12.0	3.5	144	0.70	1.1	<0.5	0.7	229	0.6	0.2	<0.1	30	17.54	0.036	3
1551253	Soil	0.4	16.2	37.1	171	<0.1	31.2	8.8	492	2.46	33.1	1.4	2.6	101	0.5	1.1	0.1	112	3.03	0.065	16



Bureau Veritas Commodities Canada Ltd.

9050 Shaughnessy St Vancouver British Columbia V6P 6E5 Canada

PHONE (604) 253-3158

**Client:** Goldstrike Resources Ltd.  
1300 - 1111 West Georgia Street  
Vancouver British Columbia V6E 4M3 Canada

**Project:** KR  
**Report Date:** August 08, 2017

**Page:** 6 of 12

**Part:** 2 of 2

# CERTIFICATE OF ANALYSIS

WHI17000344.1

Method	Analyte	AQ201	AQ201	AQ201	AQ201	AQ201	AQ201	AQ201	AQ201	AQ201	AQ201	AQ201	AQ201	AQ201	AQ201	AQ201	AQ201	AQ201
		Cr	Mg	Ba	Ti	B	Al	Na	K	W	Hg	Sc	Tl	S	Ga	Se	Te	
Unit		ppm	%	ppm	%	ppm	%	%	%	ppm	ppm	ppm	ppm	%	ppm	ppm	ppm	ppm
MDL		1	0.01	1	0.001	1	0.01	0.001	0.01	0.1	0.01	0.1	0.05	1	0.5	0.2		
1551198	Soil	27	0.37	104	0.054	1	1.33	0.007	0.06	0.2	0.03	2.5	0.1	<0.05	5	<0.5	<0.2	
1551199	Soil	29	0.41	142	0.055	<1	1.48	0.007	0.09	0.2	0.03	3.2	0.1	<0.05	5	<0.5	<0.2	
1551200	Soil	32	0.41	179	0.049	1	1.86	0.008	0.05	0.1	0.05	4.2	0.1	<0.05	6	<0.5	<0.2	
1551227	Soil	34	0.38	235	0.058	2	1.76	0.009	0.05	<0.1	0.03	4.6	<0.1	<0.05	5	<0.5	<0.2	
1551228	Soil	29	0.38	189	0.074	<1	1.39	0.011	0.04	<0.1	<0.01	4.4	<0.1	<0.05	4	<0.5	<0.2	
1551229	Soil	33	0.44	185	0.066	<1	1.51	0.010	0.07	<0.1	0.03	4.8	0.1	<0.05	5	<0.5	<0.2	
1551230	Soil	36	0.49	265	0.061	<1	1.78	0.013	0.05	0.1	0.04	5.7	<0.1	<0.05	5	<0.5	<0.2	
1551231	Soil	94	0.71	260	0.042	<1	1.41	0.015	0.09	0.2	0.04	13.3	0.1	<0.05	5	0.6	<0.2	
1551232	Soil	48	0.52	256	0.074	1	2.01	0.010	0.05	0.1	0.04	10.2	<0.1	<0.05	6	<0.5	<0.2	
1551233	Soil	38	0.48	195	0.047	2	2.12	0.007	0.06	<0.1	0.02	4.3	0.1	<0.05	6	<0.5	<0.2	
1551234	Soil	33	0.40	205	0.030	1	2.16	0.007	0.07	0.1	0.03	3.6	0.1	<0.05	6	<0.5	<0.2	
1551235	Soil	36	0.43	212	0.047	<1	1.58	0.009	0.06	<0.1	0.02	4.8	<0.1	<0.05	5	<0.5	<0.2	
1551236	Soil	31	0.37	215	0.052	2	1.67	0.009	0.07	<0.1	0.03	3.2	0.1	<0.05	6	<0.5	<0.2	
1551237	Soil	34	0.44	160	0.067	1	1.91	0.008	0.05	0.1	0.03	3.9	<0.1	<0.05	5	<0.5	<0.2	
1551238	Soil	44	0.52	224	0.078	1	2.28	0.009	0.05	<0.1	0.03	6.0	<0.1	<0.05	6	<0.5	<0.2	
1551239	Soil	38	0.44	205	0.054	2	2.02	0.008	0.04	0.1	0.02	4.2	<0.1	<0.05	6	<0.5	<0.2	
1551240	Soil	35	0.44	189	0.062	<1	1.80	0.008	0.03	0.1	0.02	4.7	0.1	<0.05	5	<0.5	<0.2	
1551241	Soil	45	0.52	532	0.080	<1	2.11	0.013	0.05	0.1	0.06	9.4	<0.1	<0.05	5	<0.5	<0.2	
1551242	Soil	33	0.43	181	0.065	1	1.71	0.009	0.04	0.1	0.03	3.9	<0.1	<0.05	6	<0.5	<0.2	
1551243	Soil	32	0.29	185	0.055	1	1.65	0.008	0.04	0.1	0.02	3.8	<0.1	<0.05	6	<0.5	<0.2	
1551244	Soil	25	0.26	180	0.054	<1	1.38	0.010	0.06	<0.1	0.03	3.9	<0.1	<0.05	5	<0.5	<0.2	
1551245	Soil	35	0.39	286	0.061	<1	1.66	0.010	0.04	0.1	0.06	5.9	0.1	<0.05	5	<0.5	<0.2	
1551246	Soil	32	0.38	188	0.066	<1	1.50	0.010	0.05	0.1	0.04	4.4	<0.1	<0.05	4	<0.5	<0.2	
1551247	Soil	30	0.37	242	0.049	<1	1.48	0.012	0.05	0.1	0.06	4.6	<0.1	<0.05	5	<0.5	<0.2	
1551248	Soil	22	0.32	101	0.036	<1	1.14	0.006	0.04	0.2	0.04	2.3	<0.1	<0.05	4	1.0	<0.2	
1551249	Soil	21	0.31	87	0.035	2	1.23	0.007	0.04	0.2	0.03	2.0	<0.1	<0.05	4	<0.5	<0.2	
1551250	Soil	23	0.30	98	0.031	1	1.21	0.006	0.04	0.2	0.03	2.2	<0.1	0.08	4	0.7	<0.2	
1551251	Soil	45	1.17	255	0.063	1	1.94	0.018	0.04	0.4	0.06	6.7	<0.1	<0.05	6	0.6	<0.2	
1551252	Soil	38	4.50	66	0.029	<1	1.41	0.004	0.01	<0.1	0.02	3.9	<0.1	0.06	7	<0.5	<0.2	
1551253	Soil	44	2.62	156	0.028	2	2.20	0.008	0.05	<0.1	0.04	8.5	0.1	0.06	10	<0.5	<0.2	

This report supersedes all previous preliminary and final reports with this file number dated prior to the date on this certificate. Signature indicates final approval; preliminary reports are unsigned and should be used for reference only.



Bureau Veritas Commodities Canada Ltd.

9050 Shaughnessy St Vancouver British Columbia V6P 6E5 Canada

PHONE (604) 253-3158

**Client:** Goldstrike Resources Ltd.  
1300 - 1111 West Georgia Street  
Vancouver British Columbia V6E 4M3 Canada

**Project:** KR  
**Report Date:** August 08, 2017

**Page:** 7 of 12

**Part:** 1 of 2

# CERTIFICATE OF ANALYSIS

WHI17000344.1

Method Analyte	Unit	AQ201	AQ201	AQ201	AQ201	AQ201	AQ201	AQ201	AQ201	AQ201	AQ201	AQ201	AQ201	AQ201	AQ201	AQ201	AQ201	AQ201	AQ201	AQ201	AQ201
		Mo	Cu	Pb	Zn	Ag	Ni	Co	Mn	Fe	As	Au	Th	Sr	Cd	Sb	Bi	V	Ca	P	La
MDL		ppm	ppm	ppm	ppm	ppm	ppm	ppm	ppm	%	ppm	ppb	ppm	ppm	ppm	ppm	ppm	%	%	ppm	
		0.1	0.1	0.1	1	0.1	0.1	0.1	1	0.01	0.5	0.5	0.1	1	0.1	0.1	2	0.01	0.001	1	
1551254	Soil	0.4	33.5	19.7	73	0.1	24.6	9.9	432	2.37	13.3	1.5	2.7	68	0.3	0.7	0.2	62	2.01	0.061	16
1551255	Soil	0.7	37.3	16.4	67	<0.1	26.0	11.6	366	2.74	14.3	1.7	4.0	62	0.3	0.8	0.2	65	1.80	0.057	16
1551256	Soil	0.6	34.9	17.1	65	0.1	24.7	11.5	428	2.85	10.8	2.3	4.2	63	0.2	0.6	0.2	68	0.97	0.047	16
1551257	Soil	0.9	38.7	14.1	62	<0.1	22.8	13.8	465	3.23	8.5	3.4	4.6	60	<0.1	0.8	0.2	89	0.63	0.038	16
1551258	Soil	0.6	133.5	15.7	66	0.2	29.0	23.1	538	3.02	10.6	2.4	2.5	108	0.2	0.6	0.1	82	2.58	0.099	9
1551259	Soil	0.5	34.4	11.6	61	0.1	24.1	10.8	492	2.79	8.8	3.5	3.0	78	0.2	0.6	0.2	63	0.82	0.042	13
1551260	Soil	0.6	39.2	34.6	99	0.4	21.8	15.2	644	3.72	15.1	10.9	5.1	79	0.3	0.8	0.2	84	0.81	0.063	20
1551261	Soil	0.7	44.2	56.8	130	0.3	24.3	14.2	642	3.34	14.7	9.6	4.9	81	0.3	0.8	0.2	81	0.75	0.046	19
1551262	Soil	0.6	44.0	79.6	125	0.4	17.1	11.9	589	2.78	20.0	15.6	1.7	176	0.9	0.7	0.1	66	2.01	0.071	19
1551263	Soil	0.5	36.2	19.6	70	0.2	24.1	15.1	787	3.18	12.5	4.3	1.5	226	0.4	0.6	0.1	70	2.00	0.079	13
1551264	Soil	0.7	44.0	26.0	101	0.2	26.6	16.4	894	3.65	11.8	3.7	2.1	157	0.6	0.7	0.1	81	1.76	0.079	16
1551265	Soil	0.4	33.3	13.2	88	0.2	49.5	23.5	816	4.45	8.9	6.7	3.6	110	0.2	0.8	0.2	116	1.20	0.167	17
1551266	Soil	0.9	30.5	11.9	77	0.3	33.0	29.9	2434	6.42	19.9	10.8	5.1	62	0.3	0.8	0.1	76	0.59	0.063	15
1551267	Soil	0.5	57.0	16.7	53	0.3	9.8	14.0	1296	5.35	57.0	34.7	5.6	34	0.2	1.0	<0.1	23	0.49	0.128	25
1551268	Soil	0.4	46.1	16.7	91	<0.1	25.0	26.6	1268	5.62	17.4	5.9	4.9	47	<0.1	0.9	<0.1	106	0.57	0.059	24
1551269	Soil	0.6	298.0	61.3	660	0.7	31.4	21.5	761	5.82	2.1	43.4	6.9	45	1.0	0.2	0.2	158	0.81	0.048	26
1551270	Soil	0.4	41.9	8.3	97	<0.1	18.9	22.0	637	4.65	4.5	<0.5	9.6	109	<0.1	0.4	<0.1	88	0.65	0.049	12
1551271	Soil	0.9	39.8	6.0	62	<0.1	22.1	15.2	466	3.70	5.4	<0.5	2.4	26	<0.1	0.4	<0.1	97	0.29	0.019	7
1551272	Soil	0.6	43.7	4.9	50	<0.1	25.9	19.2	555	4.16	11.8	<0.5	1.3	22	<0.1	0.5	<0.1	125	0.40	0.016	5
1551273	Soil	0.6	40.1	4.6	61	<0.1	79.5	22.0	476	4.79	3.5	<0.5	2.0	20	<0.1	0.3	<0.1	110	0.41	0.023	6
1551274	Soil	0.5	39.3	5.7	67	<0.1	43.7	20.2	468	4.57	4.3	2.3	3.1	22	<0.1	0.4	<0.1	86	0.49	0.031	13
1551275	Soil	0.8	28.1	25.6	77	0.2	34.1	15.7	1492	3.20	13.3	4.7	2.1	55	0.7	0.4	<0.1	62	0.97	0.080	16
1551276	Soil	0.8	29.0	14.8	62	0.2	37.4	12.5	423	3.00	28.8	2.8	5.9	47	0.2	0.5	0.2	63	0.55	0.067	23
1551277	Soil	1.0	26.2	11.4	64	0.2	29.6	11.4	517	3.04	41.0	3.6	5.4	40	0.2	0.5	0.2	60	0.47	0.058	21
1551278	Soil	0.6	28.1	9.7	54	<0.1	26.9	10.2	438	2.59	15.3	5.5	5.6	41	<0.1	0.5	0.1	59	0.46	0.053	20
1551279	Soil	0.9	25.7	13.5	65	0.2	36.4	11.4	574	3.08	22.4	4.9	6.1	45	0.2	0.6	0.1	57	0.46	0.069	23
1551280	Soil	0.7	22.8	14.8	60	<0.1	19.9	7.4	309	2.34	17.7	13.3	6.9	32	0.2	0.5	0.1	57	0.34	0.029	20
1551281	Soil	0.7	18.5	10.1	52	<0.1	21.8	9.0	377	2.61	10.4	8.2	5.5	30	<0.1	0.6	0.1	62	0.31	0.015	14
1551311	Soil	0.8	26.6	12.4	51	<0.1	26.8	11.8	535	2.75	10.5	0.8	6.2	88	0.2	0.6	0.1	54	0.47	0.053	22
1551312	Soil	0.8	27.5	13.6	57	<0.1	27.6	11.4	383	3.09	10.5	1.2	8.0	73	<0.1	0.6	0.1	56	0.40	0.033	24

This report supersedes all previous preliminary and final reports with this file number dated prior to the date on this certificate. Signature indicates final approval; preliminary reports are unsigned and should be used for reference only.



Bureau Veritas Commodities Canada Ltd.

9050 Shaughnessy St Vancouver British Columbia V6P 6E5 Canada

PHONE (604) 253-3158

**Client:** Goldstrike Resources Ltd.  
1300 - 1111 West Georgia Street  
Vancouver British Columbia V6E 4M3 Canada

**Project:** KR  
**Report Date:** August 08, 2017

**Page:** 7 of 12

**Part:** 2 of 2

# CERTIFICATE OF ANALYSIS

WHI17000344.1

Method	Analyte	AQ201	AQ201	AQ201	AQ201	AQ201	AQ201	AQ201	AQ201	AQ201	AQ201	AQ201	AQ201	AQ201	AQ201	AQ201	AQ201
		Cr	Mg	Ba	Ti	B	Al	Na	K	W	Hg	Sc	Tl	S	Ga	Se	Te
Unit		ppm	%	ppm	%	ppm	%	%	%	ppm	ppm	ppm	ppm	%	ppm	ppm	ppm
MDL		1	0.01	1	0.001	1	0.01	0.001	0.01	0.1	0.01	0.1	0.05	1	0.5	0.2	
1551254	Soil	32	1.21	284	0.059	2	1.77	0.017	0.04	0.1	0.07	4.8	<0.1	<0.05	5	0.8	<0.2
1551255	Soil	34	0.85	276	0.071	<1	1.65	0.023	0.06	0.1	0.04	5.4	<0.1	<0.05	5	<0.5	<0.2
1551256	Soil	35	0.71	394	0.073	<1	1.71	0.019	0.07	0.2	0.04	6.0	<0.1	<0.05	5	<0.5	<0.2
1551257	Soil	35	0.72	378	0.085	<1	2.27	0.019	0.06	0.1	0.03	8.3	<0.1	<0.05	6	<0.5	<0.2
1551258	Soil	28	1.23	460	0.081	<1	1.37	0.025	0.09	0.1	0.02	8.7	0.1	<0.05	4	<0.5	<0.2
1551259	Soil	32	0.62	380	0.070	2	1.55	0.020	0.08	0.1	0.02	5.6	<0.1	<0.05	4	<0.5	<0.2
1551260	Soil	39	0.96	333	0.065	<1	2.08	0.019	0.10	0.2	0.03	11.6	<0.1	<0.05	7	<0.5	<0.2
1551261	Soil	37	0.80	369	0.073	<1	2.02	0.025	0.06	0.1	0.06	9.0	<0.1	<0.05	6	<0.5	<0.2
1551262	Soil	21	0.65	462	0.027	2	1.46	0.013	0.10	0.1	0.05	9.0	<0.1	0.07	4	1.0	<0.2
1551263	Soil	33	0.97	412	0.030	2	1.52	0.011	0.07	0.1	0.04	8.1	<0.1	0.13	5	0.9	<0.2
1551264	Soil	33	0.86	568	0.016	3	1.54	0.012	0.09	<0.1	0.03	9.4	<0.1	<0.05	5	1.2	<0.2
1551265	Soil	98	1.45	545	0.060	2	2.28	0.018	0.09	0.1	0.03	16.8	<0.1	<0.05	8	<0.5	<0.2
1551266	Soil	47	0.65	675	0.012	<1	1.42	0.008	0.13	0.1	0.03	18.0	0.1	<0.05	4	<0.5	<0.2
1551267	Soil	9	0.46	485	0.002	2	1.34	0.005	0.13	<0.1	0.05	16.8	<0.1	<0.05	5	<0.5	<0.2
1551268	Soil	52	1.58	517	0.004	<1	3.08	0.006	0.12	0.2	0.04	19.9	0.1	<0.05	9	<0.5	<0.2
1551269	Soil	139	3.85	1070	0.368	<1	3.88	0.015	0.39	<0.1	0.03	19.7	0.5	<0.05	16	<0.5	<0.2
1551270	Soil	47	1.73	156	0.333	<1	2.72	0.012	0.06	0.1	<0.01	3.0	<0.1	<0.05	8	<0.5	<0.2
1551271	Soil	48	1.28	148	0.099	<1	2.27	0.012	0.06	0.2	0.01	5.7	<0.1	<0.05	8	<0.5	<0.2
1551272	Soil	56	1.35	222	0.032	<1	2.78	0.016	0.05	<0.1	0.02	11.1	0.1	<0.05	7	<0.5	<0.2
1551273	Soil	112	1.62	277	0.044	<1	2.56	0.014	0.08	<0.1	<0.01	10.5	<0.1	<0.05	8	<0.5	<0.2
1551274	Soil	73	1.44	396	0.019	<1	2.63	0.010	0.09	<0.1	0.02	15.9	<0.1	<0.05	7	<0.5	<0.2
1551275	Soil	41	0.60	435	0.038	<1	1.65	0.012	0.05	0.2	0.05	6.8	<0.1	0.08	5	0.9	<0.2
1551276	Soil	46	0.61	365	0.067	1	1.69	0.014	0.07	0.2	0.02	5.5	<0.1	<0.05	5	<0.5	<0.2
1551277	Soil	41	0.55	354	0.063	1	1.73	0.013	0.09	0.2	0.03	5.3	<0.1	<0.05	5	<0.5	<0.2
1551278	Soil	37	0.52	323	0.078	<1	1.53	0.016	0.07	0.2	0.03	5.1	<0.1	<0.05	5	<0.5	<0.2
1551279	Soil	51	0.62	342	0.068	<1	1.74	0.009	0.18	0.2	0.03	5.2	<0.1	<0.05	5	<0.5	<0.2
1551280	Soil	30	0.45	285	0.075	<1	1.20	0.011	0.10	0.1	0.02	4.8	<0.1	<0.05	4	<0.5	<0.2
1551281	Soil	34	0.44	332	0.081	<1	1.35	0.013	0.07	0.1	0.03	4.5	<0.1	<0.05	4	<0.5	<0.2
1551311	Soil	35	0.50	311	0.084	1	1.51	0.013	0.17	0.2	0.02	5.6	0.1	<0.05	5	<0.5	<0.2
1551312	Soil	38	0.54	268	0.104	1	1.57	0.012	0.23	0.1	0.02	6.2	0.2	0.05	5	<0.5	<0.2

This report supersedes all previous preliminary and final reports with this file number dated prior to the date on this certificate. Signature indicates final approval; preliminary reports are unsigned and should be used for reference only.





Bureau Veritas Commodities Canada Ltd.

9050 Shaughnessy St Vancouver British Columbia V6P 6E5 Canada

PHONE (604) 253-3158

**Client:** Goldstrike Resources Ltd.  
1300 - 1111 West Georgia Street  
Vancouver British Columbia V6E 4M3 Canada

**Project:** KR  
**Report Date:** August 08, 2017

**Page:** 8 of 12

**Part:** 1 of 2

# CERTIFICATE OF ANALYSIS

WHI17000344.1

Method Analyte	Unit	MDL	AQ201	AQ201	AQ201	AQ201	AQ201	AQ201	AQ201	AQ201	AQ201	AQ201	AQ201	AQ201	AQ201	AQ201	AQ201	AQ201	AQ201	AQ201	AQ201	
			Mo	Cu	Pb	Zn	Ag	Ni	Co	Mn	Fe	As	Au	Th	Sr	Cd	Sb	Bi	V	Ca	P	La
			ppm	ppm	ppm	ppm	ppm	ppm	ppm	%	ppm	ppb	ppm	ppm	ppm	ppm	ppm	%	%	%	ppm	
			0.1	0.1	0.1	1	0.1	0.1	0.1	1	0.01	0.5	0.5	0.1	1	0.1	0.1	2	0.01	0.001	1	
1551313	Soil		0.9	36.3	15.3	71	0.2	31.0	13.2	785	3.34	8.7	2.4	5.4	99	0.2	0.4	0.2	59	0.47	0.039	20
1551314	Soil		0.7	19.6	11.2	42	<0.1	20.8	8.4	416	2.62	7.1	2.3	3.6	68	0.1	0.5	0.1	52	0.36	0.017	13
1551315	Soil		0.8	16.1	12.4	41	<0.1	18.2	9.5	382	2.60	7.1	1.3	3.3	63	0.1	0.5	0.2	59	0.23	0.020	14
1551316	Soil		0.7	25.2	13.9	48	0.2	23.4	12.8	1021	3.04	6.8	1.5	5.0	108	0.1	0.4	0.2	61	0.35	0.024	19
1551317	Soil		0.7	17.6	10.3	43	<0.1	18.1	7.3	282	2.37	6.0	2.0	4.0	72	<0.1	0.4	0.1	52	0.30	0.024	12
1551318	Soil		0.8	16.2	15.7	56	<0.1	19.5	15.5	1029	3.22	7.8	2.3	3.3	118	<0.1	0.4	0.2	68	0.34	0.028	12
1551319	Soil		0.5	24.5	10.0	45	<0.1	22.3	7.7	292	2.73	8.4	5.3	4.8	52	<0.1	0.6	0.1	59	0.26	0.017	16
1551320	Soil		0.8	21.8	10.9	66	<0.1	35.1	11.7	518	3.23	7.0	<0.5	2.7	53	<0.1	0.3	0.1	72	0.36	0.041	9
1551321	Soil		1.0	23.3	12.9	61	<0.1	24.2	9.9	363	3.12	9.6	1.1	4.2	33	<0.1	0.6	0.2	68	0.22	0.019	13
1551322	Soil		1.1	17.3	11.2	57	<0.1	22.8	9.0	254	3.47	11.9	<0.5	3.2	22	0.2	0.6	0.2	73	0.17	0.031	9
1551323	Soil		0.8	23.1	14.5	59	<0.1	21.7	9.7	313	3.14	10.5	2.2	5.4	22	0.1	0.4	0.2	69	0.16	0.018	13
1551324	Soil		1.0	20.1	12.5	60	<0.1	23.1	10.4	300	3.76	11.8	<0.5	4.2	19	<0.1	0.5	0.2	78	0.14	0.020	11
1551325	Soil		1.0	15.9	11.5	50	<0.1	16.5	7.3	274	2.91	9.3	1.5	2.7	28	<0.1	0.4	0.2	73	0.19	0.024	12
1551326	Soil		1.1	30.4	14.1	61	0.1	25.0	11.8	621	3.19	10.1	3.4	3.7	67	0.1	0.5	0.2	67	0.34	0.039	25
1551327	Soil		0.7	21.7	10.6	54	0.2	17.7	8.1	234	2.69	8.5	5.2	3.9	22	<0.1	0.5	0.1	59	0.18	0.025	13
1551328	Soil		1.1	36.6	17.9	68	0.1	24.0	9.2	321	3.10	10.3	4.5	6.1	67	<0.1	0.5	0.1	62	0.41	0.040	21
1551329	Soil		0.6	19.5	13.2	55	0.1	19.3	11.5	516	2.67	8.0	<0.5	4.0	66	0.1	0.4	0.1	53	0.44	0.053	16
1551330	Soil		0.7	15.7	9.9	42	0.1	14.3	6.4	216	1.88	4.4	0.7	1.6	104	<0.1	0.3	0.1	37	0.53	0.053	11
1551331	Soil		0.6	26.2	13.8	65	<0.1	21.7	10.3	322	2.54	7.8	0.6	5.0	35	0.1	0.4	0.1	51	0.32	0.047	20
1551332	Soil		0.7	15.4	14.0	55	0.1	14.6	10.6	439	2.44	10.8	1.3	2.6	30	<0.1	0.3	0.1	53	0.24	0.052	12
1551333	Soil		0.5	20.9	15.7	63	<0.1	16.4	7.3	142	2.68	14.3	2.9	4.5	20	0.1	0.5	0.1	53	0.22	0.041	17
1551334	Soil		0.5	12.3	12.1	46	<0.1	13.6	5.1	110	2.07	8.0	<0.5	1.9	20	<0.1	0.3	0.1	39	0.21	0.039	12
1551335	Soil		0.5	12.5	12.4	44	<0.1	13.7	4.5	93	1.87	7.8	3.3	2.0	20	0.1	0.3	0.1	45	0.21	0.039	12
1551336	Soil		0.4	19.7	13.8	56	0.1	16.5	8.0	212	2.20	6.2	0.8	3.6	22	0.1	0.4	0.1	47	0.21	0.040	16
1551337	Soil		0.5	21.2	12.8	55	0.1	18.5	8.4	214	2.68	9.4	<0.5	3.7	34	<0.1	0.4	0.1	53	0.30	0.045	17
1551338	Soil		0.5	22.4	14.8	58	0.2	19.3	9.0	451	2.42	7.0	3.3	2.4	77	0.2	0.5	<0.1	48	0.46	0.052	24
1551339	Soil		1.0	26.6	17.6	71	0.1	23.2	10.6	369	3.36	12.1	2.5	5.1	40	<0.1	0.5	0.2	69	0.31	0.035	18
1551340	Soil		0.7	23.1	14.5	59	<0.1	20.9	8.6	328	2.69	9.5	1.6	4.1	35	<0.1	0.4	0.1	58	0.28	0.041	17
1551341	Soil		1.1	22.6	13.7	57	<0.1	23.8	8.9	280	3.51	15.6	<0.5	2.9	19	<0.1	0.6	0.2	73	0.18	0.034	12
1551367	Soil		0.3	34.3	13.2	52	<0.1	29.7	10.9	588	2.79	10.7	<0.5	2.0	64	<0.1	1.9	0.1	59	1.55	0.048	15

This report supersedes all previous preliminary and final reports with this file number dated prior to the date on this certificate. Signature indicates final approval; preliminary reports are unsigned and should be used for reference only.



Bureau Veritas Commodities Canada Ltd.

9050 Shaughnessy St Vancouver British Columbia V6P 6E5 Canada

PHONE (604) 253-3158

**Client:** Goldstrike Resources Ltd.  
1300 - 1111 West Georgia Street  
Vancouver British Columbia V6E 4M3 Canada

**Project:** KR  
**Report Date:** August 08, 2017

**Page:** 8 of 12

**Part:** 2 of 2

# CERTIFICATE OF ANALYSIS

WHI17000344.1

Method	Analyte	AQ201	AQ201	AQ201	AQ201	AQ201	AQ201	AQ201	AQ201	AQ201	AQ201	AQ201	AQ201	AQ201	AQ201	AQ201	AQ201
		Cr	Mg	Ba	Ti	B	Al	Na	K	W	Hg	Sc	Tl	S	Ga	Se	Te
Unit		ppm	%	ppm	%	ppm	%	%	%	ppm	ppm	ppm	ppm	%	ppm	ppm	ppm
MDL		1	0.01	1	0.001	1	0.01	0.001	0.01	0.1	0.01	0.1	0.05	1	0.5	0.2	
1551313	Soil	40	0.57	379	0.107	<1	1.75	0.017	0.30	0.2	0.03	5.3	0.2	<0.05	6	<0.5	<0.2
1551314	Soil	28	0.43	291	0.067	1	1.45	0.013	0.07	0.1	0.01	3.7	<0.1	<0.05	5	<0.5	<0.2
1551315	Soil	29	0.46	322	0.067	<1	1.46	0.010	0.08	0.2	<0.01	3.8	<0.1	<0.05	5	<0.5	<0.2
1551316	Soil	32	0.44	528	0.070	<1	1.91	0.013	0.13	0.2	0.02	7.2	<0.1	<0.05	6	<0.5	<0.2
1551317	Soil	28	0.49	283	0.074	<1	1.29	0.013	0.09	0.2	<0.01	3.4	<0.1	<0.05	4	0.6	<0.2
1551318	Soil	30	0.46	450	0.070	<1	1.62	0.011	0.12	0.1	0.02	4.0	<0.1	<0.05	6	<0.5	<0.2
1551319	Soil	33	0.53	385	0.071	<1	1.61	0.011	0.07	0.2	0.02	5.3	<0.1	<0.05	4	<0.5	<0.2
1551320	Soil	57	0.90	297	0.114	<1	1.85	0.012	0.15	0.1	0.01	4.3	0.2	<0.05	6	<0.5	<0.2
1551321	Soil	38	0.61	309	0.065	<1	2.10	0.010	0.04	0.1	0.02	4.4	0.1	<0.05	6	0.6	<0.2
1551322	Soil	37	0.55	229	0.061	<1	2.25	0.007	0.04	0.1	0.03	3.6	<0.1	<0.05	6	<0.5	<0.2
1551323	Soil	39	0.58	275	0.073	<1	2.29	0.009	0.04	0.2	0.02	4.7	0.2	<0.05	6	<0.5	<0.2
1551324	Soil	41	0.56	263	0.074	<1	2.55	0.008	0.04	0.1	0.01	4.2	<0.1	<0.05	7	<0.5	<0.2
1551325	Soil	30	0.45	266	0.076	<1	1.86	0.008	0.05	0.1	0.02	3.4	<0.1	<0.05	6	<0.5	<0.2
1551326	Soil	37	0.50	638	0.071	<1	2.32	0.012	0.06	0.1	0.05	6.6	<0.1	<0.05	6	0.5	<0.2
1551327	Soil	29	0.47	240	0.075	<1	1.77	0.009	0.04	0.1	<0.01	3.7	0.1	<0.05	5	<0.5	<0.2
1551328	Soil	35	0.58	341	0.088	<1	1.86	0.012	0.08	0.2	0.02	7.5	0.1	<0.05	5	<0.5	<0.2
1551329	Soil	29	0.45	335	0.071	<1	1.74	0.011	0.06	0.2	0.04	4.7	<0.1	<0.05	5	<0.5	<0.2
1551330	Soil	25	0.32	247	0.062	<1	1.38	0.011	0.05	0.1	0.05	3.3	0.1	0.12	4	0.6	<0.2
1551331	Soil	34	0.52	329	0.081	<1	1.67	0.013	0.06	0.2	0.03	5.0	0.1	<0.05	5	<0.5	<0.2
1551332	Soil	27	0.40	160	0.060	<1	1.59	0.010	0.05	0.1	0.03	3.3	<0.1	<0.05	5	0.5	<0.2
1551333	Soil	28	0.42	166	0.067	<1	1.60	0.010	0.05	0.1	0.03	3.8	0.1	<0.05	5	0.6	<0.2
1551334	Soil	25	0.36	146	0.050	<1	1.43	0.008	0.04	0.2	0.05	2.8	<0.1	<0.05	4	0.8	<0.2
1551335	Soil	24	0.35	120	0.055	<1	1.37	0.009	0.03	0.2	0.05	2.6	<0.1	<0.05	5	<0.5	<0.2
1551336	Soil	29	0.41	242	0.063	<1	1.65	0.010	0.04	0.2	0.05	4.4	0.1	<0.05	5	<0.5	<0.2
1551337	Soil	29	0.39	301	0.058	<1	1.62	0.010	0.04	0.1	0.05	4.4	0.1	<0.05	5	<0.5	<0.2
1551338	Soil	28	0.41	379	0.077	<1	1.73	0.012	0.06	0.3	0.06	4.6	<0.1	0.08	5	0.5	<0.2
1551339	Soil	36	0.53	441	0.078	<1	2.30	0.010	0.05	0.2	0.04	5.5	0.1	<0.05	7	<0.5	<0.2
1551340	Soil	33	0.54	264	0.081	<1	1.62	0.010	0.06	0.1	0.02	4.1	0.1	<0.05	5	<0.5	<0.2
1551341	Soil	38	0.52	226	0.082	<1	2.21	0.008	0.05	0.1	0.02	4.0	0.2	<0.05	7	<0.5	<0.2
1551367	Soil	33	0.62	356	0.057	<1	1.54	0.021	0.03	0.3	0.05	5.2	<0.1	<0.05	5	0.6	<0.2

This report supersedes all previous preliminary and final reports with this file number dated prior to the date on this certificate. Signature indicates final approval; preliminary reports are unsigned and should be used for reference only.



Bureau Veritas Commodities Canada Ltd.

9050 Shaughnessy St Vancouver British Columbia V6P 6E5 Canada

PHONE (604) 253-3158

**Client: Goldstrike Resources Ltd.**  
1300 - 1111 West Georgia Street  
Vancouver British Columbia V6E 4M3 Canada

Project: KR  
Report Date: August 08, 2017

Page: 9 of 12

Part: 1 of 2

# CERTIFICATE OF ANALYSIS

WHI17000344.1

Method Analyte	AQ201																				
	Mo	Cu	Pb	Zn	Ag	Ni	Co	Mn	Fe	As	Au	Th	Sr	Cd	Sb	Bi	V	Ca	P	La	
	ppm	ppm	ppm	ppm	ppm	ppm	ppm	ppm	%	ppm	ppb	ppm	ppm	ppm	ppm	ppm	ppm	%	%	ppm	
	MDL	MDL	MDL	MDL	MDL	MDL	MDL	MDL	MDL	MDL	MDL	MDL	MDL	MDL	MDL	MDL	MDL	MDL	MDL	MDL	MDL
1551368	Soil	0.3	23.8	10.6	51	<0.1	21.0	10.2	373	2.46	8.4	1.1	1.6	82	0.2	2.6	0.1	54	2.37	0.058	12
1551369	Soil	0.4	31.8	13.1	62	<0.1	27.2	11.1	507	2.99	10.2	3.8	3.1	66	0.3	2.1	0.1	68	2.28	0.069	13
1551370	Soil	0.4	32.3	9.9	56	<0.1	24.8	11.4	383	2.70	11.3	10.8	2.8	57	0.1	0.6	0.1	59	1.13	0.054	14
1551371	Soil	0.4	32.8	10.0	58	0.1	26.2	11.1	470	2.80	9.9	4.6	3.2	44	0.1	0.6	0.2	60	0.93	0.051	15
1551372	Soil	0.6	36.3	9.1	55	0.1	23.8	12.1	491	2.91	8.2	0.6	2.2	113	<0.1	0.5	0.1	69	1.24	0.068	11
1551373	Soil	0.7	57.8	12.0	96	0.1	29.9	17.1	782	4.41	12.1	5.0	5.9	72	0.2	0.4	0.1	102	0.83	0.111	18
1551374	Soil	0.6	48.7	13.6	81	0.1	47.3	16.3	761	3.94	10.4	4.6	10.5	62	0.1	0.5	0.2	99	0.62	0.078	20
1551375	Soil	0.3	130.8	8.6	98	<0.1	12.2	25.6	630	4.20	3.2	2.4	2.4	190	<0.1	0.4	0.1	103	1.09	0.170	8
1551376	Soil	0.5	56.1	9.2	78	<0.1	16.5	17.3	543	3.97	7.4	0.7	2.8	122	<0.1	0.5	0.1	104	0.94	0.113	9
1551377	Soil	0.3	76.9	21.9	133	0.2	80.6	34.8	1709	7.36	7.6	3.9	4.9	68	0.2	0.4	0.1	201	0.95	0.172	18
1551378	Soil	0.5	43.2	13.7	106	<0.1	38.1	22.9	1776	5.79	8.9	2.8	5.0	49	0.3	0.5	0.1	132	0.60	0.076	23
1551379	Soil	0.9	66.3	236.1	148	0.6	27.1	23.1	1775	5.26	27.9	13.0	8.9	51	0.4	0.7	0.1	84	0.54	0.053	34
1551380	Soil	0.6	36.9	10.4	99	<0.1	11.8	18.2	1151	5.91	21.6	6.4	4.8	44	<0.1	0.6	<0.1	97	0.59	0.131	23
1551381	Soil	0.2	49.9	7.2	101	<0.1	39.0	25.9	1264	5.46	5.0	4.3	12.3	54	<0.1	0.4	<0.1	124	0.77	0.107	38
1551382	Soil	0.3	37.0	6.6	105	<0.1	30.1	29.1	1532	6.39	7.7	3.6	5.5	34	0.1	0.8	<0.1	133	0.54	0.075	27
1551383	Soil	0.7	18.3	9.7	76	<0.1	14.7	14.1	716	5.16	7.6	<0.5	5.7	25	<0.1	0.4	0.2	103	0.36	0.070	20
1551384	Soil	0.5	132.3	51.5	116	<0.1	30.6	30.2	899	6.78	10.0	1.4	3.0	44	<0.1	0.5	0.3	238	0.69	0.101	6
1551385	Soil	0.2	54.0	30.4	117	<0.1	114.4	32.2	1086	6.02	5.2	5.1	5.9	61	0.2	0.4	0.6	154	1.07	0.163	20
1551386	Soil	0.8	25.2	7.5	68	<0.1	31.0	11.6	487	3.83	11.7	1.4	5.3	22	<0.1	0.6	0.1	68	0.31	0.041	14
1551387	Soil	0.2	52.6	7.0	83	<0.1	50.5	26.4	853	5.93	9.2	4.1	1.0	27	<0.1	0.4	<0.1	137	0.59	0.089	7
1551388	Soil	0.5	15.1	5.0	64	<0.1	882.1	65.0	1494	4.15	2.5	0.8	1.6	21	0.1	0.3	0.1	36	0.34	0.041	6
1551389	Soil	0.7	30.4	8.2	63	<0.1	125.1	19.2	555	4.24	8.4	1.4	4.8	23	<0.1	0.5	0.1	65	0.40	0.027	20
1551390	Soil	0.8	41.3	46.7	104	0.3	84.7	14.4	508	2.99	351.9	42.8	5.1	78	0.5	2.4	0.1	45	3.14	0.039	19
1551392	Soil	I.S.	I.S.	I.S.	I.S.	I.S.	I.S.	I.S.	I.S.	I.S.	I.S.	I.S.	I.S.	I.S.	I.S.	I.S.	I.S.	I.S.	I.S.	I.S.	I.S.
1551393	Soil	I.S.	I.S.	I.S.	I.S.	I.S.	I.S.	I.S.	I.S.	I.S.	I.S.	I.S.	I.S.	I.S.	I.S.	I.S.	I.S.	I.S.	I.S.	I.S.	I.S.
1551394	Soil	1.0	43.1	16.9	83	<0.1	37.6	14.6	569	3.74	17.2	3.8	7.0	38	<0.1	0.7	0.2	74	0.37	0.044	23
1551395	Soil	0.7	25.2	12.3	56	<0.1	21.9	9.5	314	2.57	10.9	1.3	5.0	24	<0.1	0.4	0.1	53	0.25	0.034	19
1551396	Soil	0.6	24.4	13.1	61	<0.1	22.6	9.2	315	2.53	13.5	1.8	6.2	26	<0.1	0.5	0.1	56	0.26	0.037	22
1551397	Soil	0.8	21.2	12.1	64	<0.1	23.3	11.0	311	2.96	9.6	2.6	5.6	20	<0.1	0.5	0.1	61	0.22	0.038	17
1551398	Soil	1.0	22.0	15.2	66	<0.1	22.8	14.3	505	2.98	11.6	3.7	5.9	23	<0.1	0.4	0.1	66	0.22	0.035	21

This report supersedes all previous preliminary and final reports with this file number dated prior to the date on this certificate. Signature indicates final approval; preliminary reports are unsigned and should be used for reference only.



Bureau Veritas Commodities Canada Ltd.

9050 Shaughnessy St Vancouver British Columbia V6P 6E5 Canada

PHONE (604) 253-3158

**Client:** Goldstrike Resources Ltd.  
1300 - 1111 West Georgia Street  
Vancouver British Columbia V6E 4M3 Canada

**Project:** KR  
**Report Date:** August 08, 2017

**Page:** 9 of 12

**Part:** 2 of 2

# CERTIFICATE OF ANALYSIS

WHI17000344.1

Method	Analyte	AQ201	AQ201	AQ201	AQ201	AQ201	AQ201	AQ201	AQ201	AQ201	AQ201	AQ201	AQ201	AQ201	AQ201	AQ201	AQ201
		Cr	Mg	Ba	Ti	B	Al	Na	K	W	Hg	Sc	Tl	S	Ga	Se	Te
Unit		ppm	%	ppm	%	ppm	%	%	%	ppm	ppm	ppm	ppm	%	ppm	ppm	ppm
MDL		1	0.01	1	0.001	1	0.01	0.001	0.01	0.1	0.01	0.1	0.05	1	0.5	0.2	
1551368	Soil	32	0.82	234	0.052	1	1.43	0.020	0.03	0.3	0.04	4.4	<0.1	0.06	4	<0.5	<0.2
1551369	Soil	33	0.99	228	0.069	<1	1.43	0.023	0.06	0.3	0.02	5.0	<0.1	<0.05	5	<0.5	<0.2
1551370	Soil	28	0.57	330	0.066	<1	1.51	0.022	0.05	0.2	0.04	4.6	<0.1	0.06	4	1.1	<0.2
1551371	Soil	29	0.61	354	0.070	<1	1.53	0.024	0.04	0.2	0.04	4.7	0.1	<0.05	4	<0.5	<0.2
1551372	Soil	34	0.74	301	0.075	<1	1.67	0.019	0.03	0.1	0.06	5.5	<0.1	<0.05	5	<0.5	<0.2
1551373	Soil	48	1.17	333	0.082	<1	2.18	0.018	0.17	0.1	0.01	9.5	0.2	<0.05	8	0.7	<0.2
1551374	Soil	83	1.15	364	0.070	1	1.94	0.017	0.17	0.1	0.01	10.0	0.1	<0.05	8	0.6	<0.2
1551375	Soil	15	1.53	185	0.133	<1	1.79	0.037	0.41	<0.1	<0.01	6.2	0.3	<0.05	7	<0.5	<0.2
1551376	Soil	24	1.47	267	0.100	<1	2.33	0.024	0.08	0.1	<0.01	8.9	0.1	<0.05	8	<0.5	<0.2
1551377	Soil	130	3.13	496	0.151	1	3.51	0.014	0.68	<0.1	0.02	24.1	0.3	<0.05	14	<0.5	<0.2
1551378	Soil	88	1.82	360	0.019	1	2.89	0.011	0.12	<0.1	0.02	24.6	<0.1	<0.05	11	<0.5	<0.2
1551379	Soil	51	1.18	292	0.012	3	2.05	0.010	0.11	<0.1	0.03	20.4	<0.1	<0.05	7	0.6	<0.2
1551380	Soil	16	1.07	348	0.016	2	2.44	0.010	0.23	0.1	<0.01	17.1	0.1	<0.05	10	<0.5	<0.2
1551381	Soil	101	2.03	333	0.061	<1	2.69	0.010	0.24	<0.1	0.01	13.0	0.2	<0.05	12	<0.5	<0.2
1551382	Soil	79	2.32	395	0.041	2	3.06	0.011	0.19	0.1	0.01	24.1	0.1	<0.05	12	<0.5	<0.2
1551383	Soil	28	1.34	285	0.018	<1	2.96	0.009	0.12	0.1	<0.01	6.2	0.1	<0.05	11	<0.5	<0.2
1551384	Soil	34	2.59	409	0.163	<1	3.06	0.023	0.25	0.2	<0.01	25.2	0.2	<0.05	14	<0.5	<0.2
1551385	Soil	228	3.55	530	0.223	<1	3.34	0.013	0.36	0.3	<0.01	15.8	0.1	<0.05	14	<0.5	<0.2
1551386	Soil	43	0.76	257	0.060	2	1.96	0.013	0.14	0.1	0.02	7.7	<0.1	<0.05	6	<0.5	<0.2
1551387	Soil	80	2.29	286	0.055	<1	3.03	0.024	0.15	<0.1	0.03	19.8	0.1	<0.05	9	<0.5	<0.2
1551388	Soil	286	5.28	207	0.041	5	1.41	0.019	0.12	0.1	0.02	6.4	<0.1	<0.05	3	<0.5	<0.2
1551389	Soil	53	1.01	299	0.041	1	1.90	0.017	0.12	<0.1	0.02	11.8	<0.1	<0.05	6	<0.5	<0.2
1551390	Soil	35	0.90	306	0.044	3	1.32	0.023	0.12	0.2	0.04	6.2	<0.1	0.06	4	<0.5	<0.2
1551392	Soil	I.S.	I.S.	I.S.	I.S.	I.S.	I.S.	I.S.	I.S.	I.S.	I.S.	I.S.	I.S.	I.S.	I.S.	I.S.	I.S.
1551393	Soil	I.S.	I.S.	I.S.	I.S.	I.S.	I.S.	I.S.	I.S.	I.S.	I.S.	I.S.	I.S.	I.S.	I.S.	I.S.	I.S.
1551394	Soil	52	0.70	340	0.103	1	2.21	0.019	0.07	0.1	0.04	8.9	0.1	<0.05	6	<0.5	<0.2
1551395	Soil	35	0.54	213	0.087	1	1.55	0.012	0.08	0.1	0.02	4.4	0.1	<0.05	5	<0.5	<0.2
1551396	Soil	35	0.52	187	0.096	<1	1.56	0.014	0.14	<0.1	0.02	4.0	0.2	<0.05	5	<0.5	<0.2
1551397	Soil	39	0.62	179	0.104	1	1.98	0.012	0.13	0.2	0.02	4.1	0.2	<0.05	6	<0.5	<0.2
1551398	Soil	39	0.56	224	0.092	2	1.94	0.012	0.13	0.1	0.01	4.1	0.2	<0.05	6	<0.5	<0.2

This report supersedes all previous preliminary and final reports with this file number dated prior to the date on this certificate. Signature indicates final approval; preliminary reports are unsigned and should be used for reference only.



Bureau Veritas Commodities Canada Ltd.

9050 Shaughnessy St Vancouver British Columbia V6P 6E5 Canada

PHONE (604) 253-3158

**Client:** Goldstrike Resources Ltd.  
1300 - 1111 West Georgia Street  
Vancouver British Columbia V6E 4M3 Canada

**Project:** KR  
**Report Date:** August 08, 2017

**Page:** 10 of 12

**Part:** 1 of 2

# CERTIFICATE OF ANALYSIS

WHI17000344.1

Method Analyte	Unit	MDL	AQ201	AQ201	AQ201	AQ201	AQ201	AQ201	AQ201	AQ201	AQ201	AQ201	AQ201	AQ201	AQ201	AQ201	AQ201	AQ201	AQ201	AQ201	AQ201	AQ201
			Mo	Cu	Pb	Zn	Ag	Ni	Co	Mn	Fe	As	Au	Th	Sr	Cd	Sb	Bi	V	Ca	P	La
			ppm	ppm	ppm	ppm	ppm	ppm	ppm	%	ppm	ppb	ppm	ppm	ppm	ppm	ppm	ppm	%	%	ppm	
			0.1	0.1	0.1	1	0.1	0.1	0.1	1	0.01	0.5	0.5	0.1	1	0.1	0.1	0.1	2	0.01	0.001	1
1551399	Soil		1.0	24.6	16.7	71	<0.1	26.4	11.4	319	3.14	11.2	2.3	6.7	24	<0.1	0.4	0.2	62	0.25	0.044	24
1551400	Soil		0.8	22.8	22.0	72	<0.1	27.3	11.0	280	2.94	9.4	3.1	7.9	24	<0.1	0.4	0.1	55	0.24	0.040	24
1551401	Soil		0.6	20.3	18.2	63	<0.1	19.5	8.1	176	2.66	12.4	1.9	6.1	19	<0.1	0.4	0.2	53	0.21	0.045	23
1551402	Soil		0.6	20.1	15.8	69	<0.1	20.8	10.0	243	2.82	10.3	2.1	6.6	22	0.1	0.5	0.1	56	0.26	0.049	21
1551403	Soil		0.8	16.4	14.0	46	<0.1	14.2	5.3	119	2.82	11.0	2.8	1.9	21	<0.1	0.3	0.1	59	0.22	0.049	16
1551404	Soil		0.7	12.2	16.7	54	<0.1	14.6	5.5	126	2.16	10.4	8.1	2.5	20	<0.1	0.3	0.2	53	0.20	0.041	15
1551405	Soil		0.6	15.4	14.0	52	<0.1	15.1	6.1	118	2.15	9.8	1.0	1.9	24	<0.1	0.3	0.1	42	0.22	0.057	16
1551406	Soil		0.7	14.8	18.1	69	<0.1	18.0	11.3	399	2.92	11.7	1.8	3.6	21	0.1	0.4	0.1	69	0.20	0.047	15
1551407	Soil		0.9	15.4	14.8	54	0.1	14.1	14.0	566	3.04	13.3	1.7	2.1	24	0.1	0.4	0.2	65	0.21	0.052	16
1551408	Soil		0.6	15.5	15.5	60	<0.1	16.0	9.0	261	2.75	12.2	1.0	3.0	25	0.2	0.5	0.2	68	0.21	0.041	16
1551409	Soil		0.6	11.9	15.6	63	<0.1	15.6	7.5	241	2.37	11.0	2.5	2.8	25	<0.1	0.3	0.1	73	0.22	0.040	14
1551410	Soil		0.5	12.9	12.9	48	0.1	13.1	5.0	112	1.91	9.4	1.3	1.4	25	<0.1	0.3	0.2	42	0.20	0.038	12
1551411	Soil		1.1	14.0	12.9	63	<0.1	15.5	13.1	498	2.70	9.7	4.3	2.8	31	0.1	0.5	0.2	72	0.23	0.051	13
1551412	Soil		0.4	12.2	13.3	56	<0.1	14.2	6.1	122	2.15	8.6	3.1	2.3	26	0.1	0.4	0.1	49	0.21	0.043	14
1551413	Soil		0.5	13.9	15.6	61	<0.1	15.5	6.9	147	2.12	6.9	1.5	3.4	28	0.1	0.5	0.2	52	0.23	0.039	15
1551414	Soil		0.8	12.8	13.3	60	<0.1	15.4	7.9	211	2.34	7.4	2.3	2.1	28	0.1	0.4	0.2	57	0.23	0.047	12
1551415	Soil		0.9	12.7	14.8	58	0.1	14.3	6.6	174	2.04	6.8	2.7	2.1	29	<0.1	0.3	0.2	54	0.25	0.043	12
1551416	Soil		0.7	15.8	12.9	55	<0.1	15.1	6.7	150	2.22	8.8	1.9	2.7	26	0.2	0.4	0.2	53	0.25	0.040	14
1551417	Soil		0.8	21.1	13.0	60	0.1	20.6	10.4	231	2.68	15.2	4.5	4.3	28	0.1	0.6	0.1	54	0.30	0.044	17
1551418	Soil		0.9	21.4	15.2	61	<0.1	22.8	11.7	285	3.05	20.5	5.4	5.3	28	0.1	0.6	0.2	60	0.32	0.037	17
1551419	Soil		0.9	21.1	15.2	67	<0.1	23.6	11.2	275	3.16	21.2	0.9	5.5	26	<0.1	0.5	0.2	65	0.30	0.037	18
1551472	Soil		0.6	11.9	13.1	61	0.1	15.3	6.7	192	2.24	7.1	11.4	1.6	23	0.1	0.4	0.2	49	0.22	0.052	13
1551473	Soil		0.7	10.5	12.0	56	<0.1	12.7	6.6	181	2.08	7.4	1.8	1.3	18	<0.1	0.3	0.2	48	0.16	0.038	11
1551474	Soil		0.7	10.1	11.8	54	<0.1	12.2	6.8	169	1.95	6.6	14.5	1.4	33	0.2	0.3	0.2	49	0.21	0.051	10
1551475	Soil		0.6	14.3	12.4	59	<0.1	14.3	6.8	195	2.27	6.9	17.2	2.5	21	0.2	0.3	0.2	54	0.17	0.044	13
1551476	Soil		0.8	13.5	12.3	60	<0.1	14.9	8.0	228	2.57	8.6	5.5	3.9	21	<0.1	0.5	0.2	64	0.18	0.036	13
1551477	Soil		0.7	18.6	11.1	68	<0.1	15.2	9.9	276	2.43	8.3	10.3	5.7	27	0.3	0.5	0.1	56	0.24	0.058	17
1551478	Soil		0.5	13.4	15.4	63	<0.1	11.7	7.1	231	2.01	6.8	4.5	5.0	24	<0.1	0.3	0.1	47	0.21	0.039	16
1551479	Soil		0.5	14.2	12.5	59	<0.1	13.7	6.8	152	2.15	8.8	6.4	3.1	23	0.1	0.4	0.1	52	0.22	0.062	15
1551480	Soil		0.6	24.2	17.2	69	0.1	29.3	16.7	416	4.23	18.4	1.9	3.7	237	0.3	0.3	<0.1	73	1.37	0.091	30



Bureau Veritas Commodities Canada Ltd.

9050 Shaughnessy St Vancouver British Columbia V6P 6E5 Canada

PHONE (604) 253-3158

**Client:** Goldstrike Resources Ltd.  
1300 - 1111 West Georgia Street  
Vancouver British Columbia V6E 4M3 Canada

**Project:** KR  
**Report Date:** August 08, 2017

**Page:** 10 of 12

**Part:** 2 of 2

# CERTIFICATE OF ANALYSIS

WHI17000344.1

Method	Analyte	AQ201	AQ201	AQ201	AQ201	AQ201	AQ201	AQ201	AQ201	AQ201	AQ201	AQ201	AQ201	AQ201	AQ201	AQ201	AQ201
		Cr	Mg	Ba	Ti	B	Al	Na	K	W	Hg	Sc	Tl	S	Ga	Se	Te
Unit		ppm	%	ppm	%	ppm	%	%	%	ppm	ppm	ppm	ppm	%	ppm	ppm	ppm
MDL		1	0.01	1	0.001	1	0.01	0.001	0.01	0.1	0.01	0.1	0.01	0.05	1	0.5	0.2
1551399	Soil	43	0.62	202	0.106	<1	2.13	0.011	0.19	0.1	0.01	4.4	0.2	<0.05	7	<0.5	<0.2
1551400	Soil	45	0.66	174	0.119	1	1.99	0.012	0.26	0.1	0.03	3.8	0.3	<0.05	6	<0.5	<0.2
1551401	Soil	37	0.51	139	0.096	1	1.88	0.010	0.15	0.1	0.04	3.7	0.2	<0.05	6	<0.5	<0.2
1551402	Soil	35	0.55	169	0.091	2	1.90	0.014	0.10	0.1	0.04	4.0	0.2	<0.05	6	<0.5	<0.2
1551403	Soil	29	0.35	129	0.057	1	1.47	0.010	0.05	0.1	0.04	2.6	0.1	<0.05	5	0.7	<0.2
1551404	Soil	32	0.39	103	0.064	<1	1.51	0.010	0.07	0.2	0.04	2.6	0.1	<0.05	5	<0.5	<0.2
1551405	Soil	29	0.36	161	0.050	2	1.40	0.011	0.07	0.1	0.03	2.9	0.1	<0.05	5	0.6	<0.2
1551406	Soil	34	0.45	145	0.063	1	1.78	0.010	0.07	0.2	0.03	3.4	0.1	<0.05	6	0.6	<0.2
1551407	Soil	30	0.37	156	0.051	2	1.67	0.011	0.04	0.2	0.03	3.2	0.1	<0.05	5	<0.5	<0.2
1551408	Soil	31	0.41	175	0.057	2	1.61	0.012	0.06	0.2	0.04	3.5	0.1	<0.05	5	0.7	<0.2
1551409	Soil	31	0.43	129	0.066	<1	1.57	0.011	0.07	0.2	0.03	3.0	0.1	<0.05	5	<0.5	<0.2
1551410	Soil	28	0.36	137	0.051	2	1.42	0.011	0.04	0.2	0.06	2.6	0.1	<0.05	5	<0.5	<0.2
1551411	Soil	28	0.41	163	0.065	1	1.49	0.008	0.04	0.2	0.02	3.3	0.1	<0.05	5	0.6	<0.2
1551412	Soil	26	0.36	151	0.055	<1	1.31	0.009	0.05	0.2	0.04	3.1	0.1	0.05	5	0.7	<0.2
1551413	Soil	30	0.42	176	0.066	1	1.68	0.009	0.05	0.2	0.04	3.7	0.1	<0.05	5	0.6	<0.2
1551414	Soil	28	0.47	176	0.068	3	1.76	0.009	0.05	0.1	0.04	3.1	0.1	<0.05	6	<0.5	<0.2
1551415	Soil	29	0.44	144	0.069	2	1.57	0.009	0.04	0.2	0.04	3.3	0.1	<0.05	6	<0.5	<0.2
1551416	Soil	28	0.43	172	0.064	1	1.79	0.009	0.05	0.2	0.04	3.6	0.1	<0.05	5	<0.5	<0.2
1551417	Soil	32	0.54	211	0.079	<1	1.78	0.011	0.06	0.2	0.03	4.3	0.1	<0.05	5	<0.5	<0.2
1551418	Soil	35	0.62	208	0.099	<1	2.02	0.010	0.11	0.1	0.01	4.0	0.2	<0.05	6	<0.5	<0.2
1551419	Soil	35	0.66	204	0.095	1	2.23	0.009	0.10	0.1	0.02	4.2	0.2	<0.05	6	<0.5	<0.2
1551472	Soil	27	0.41	165	0.050	1	1.70	0.009	0.04	0.2	0.05	3.7	0.1	<0.05	6	<0.5	<0.2
1551473	Soil	26	0.42	128	0.053	<1	1.66	0.008	0.05	0.1	0.03	2.9	0.1	<0.05	5	<0.5	<0.2
1551474	Soil	23	0.37	150	0.051	2	1.45	0.009	0.04	0.2	0.04	2.9	0.1	<0.05	5	<0.5	<0.2
1551475	Soil	26	0.37	150	0.069	1	1.72	0.009	0.04	0.2	0.03	3.0	<0.1	<0.05	5	<0.5	<0.2
1551476	Soil	27	0.39	139	0.086	1	1.67	0.008	0.04	0.2	0.02	3.0	<0.1	<0.05	5	<0.5	<0.2
1551477	Soil	27	0.36	185	0.098	<1	1.49	0.011	0.07	0.2	0.03	3.8	0.1	<0.05	4	<0.5	<0.2
1551478	Soil	22	0.30	136	0.086	<1	1.41	0.009	0.10	0.1	0.02	2.9	0.1	<0.05	4	<0.5	<0.2
1551479	Soil	25	0.37	151	0.060	<1	1.59	0.009	0.04	0.2	0.04	3.3	0.1	<0.05	5	<0.5	<0.2
1551480	Soil	47	1.23	339	0.079	2	2.27	0.049	0.07	0.1	0.03	7.1	0.1	0.08	7	0.6	<0.2

This report supersedes all previous preliminary and final reports with this file number dated prior to the date on this certificate. Signature indicates final approval; preliminary reports are unsigned and should be used for reference only.



Bureau Veritas Commodities Canada Ltd.

9050 Shaughnessy St Vancouver British Columbia V6P 6E5 Canada

PHONE (604) 253-3158

**Client:** Goldstrike Resources Ltd.  
1300 - 1111 West Georgia Street  
Vancouver British Columbia V6E 4M3 Canada

**Project:** KR  
**Report Date:** August 08, 2017

**Page:** 11 of 12

**Part:** 1 of 2

# CERTIFICATE OF ANALYSIS

WHI17000344.1

Method Analyte	Unit	AQ201	AQ201	AQ201	AQ201	AQ201	AQ201	AQ201	AQ201	AQ201	AQ201	AQ201	AQ201	AQ201	AQ201	AQ201	AQ201	AQ201	AQ201	AQ201	AQ201
		Mo	Cu	Pb	Zn	Ag	Ni	Co	Mn	Fe	As	Au	Th	Sr	Cd	Sb	Bi	V	Ca	P	La
MDL	MDL	ppm	ppm	ppm	ppm	ppm	ppm	ppm	ppm	%	ppm	ppb	ppm	ppm	ppm	ppm	ppm	%	%	ppm	
		0.1	0.1	0.1	1	0.1	0.1	0.1	1	0.01	0.5	0.5	0.1	1	0.1	0.1	0.1	2	0.01	0.001	1
1551481	Soil	0.7	28.5	13.2	65	0.1	28.3	14.0	422	3.45	10.8	2.6	4.3	81	0.1	0.5	0.1	70	0.68	0.077	20
1551482	Soil	1.2	29.7	25.0	73	0.2	25.5	11.9	429	3.26	34.2	5.3	5.2	59	0.3	0.6	0.2	69	0.46	0.043	23
1551483	Soil	1.0	24.6	18.2	65	<0.1	22.6	10.8	464	2.91	14.8	3.9	5.5	58	<0.1	0.6	0.2	69	0.43	0.031	20
1551484	Soil	1.1	17.3	19.1	56	<0.1	19.1	8.2	419	2.48	9.9	1.0	4.1	45	0.1	0.5	0.2	67	0.36	0.034	16
1551485	Soil	0.7	18.5	12.8	56	<0.1	20.9	10.0	301	2.61	9.8	1.5	2.4	29	0.2	0.4	0.2	57	0.31	0.063	16
1551486	Soil	0.7	14.8	15.7	58	<0.1	15.1	7.9	194	2.42	10.3	7.8	3.5	23	0.1	0.4	0.2	53	0.21	0.050	15
1551487	Soil	0.6	11.8	15.7	57	<0.1	14.3	10.7	386	2.53	10.4	2.5	2.7	21	<0.1	0.4	0.1	58	0.20	0.048	16
1551488	Soil	1.0	12.8	25.6	64	<0.1	16.7	13.5	563	2.61	13.6	2.1	2.5	20	0.1	0.4	0.2	61	0.21	0.055	16
1551489	Soil	0.5	13.8	13.6	62	<0.1	15.4	7.2	163	2.70	11.9	7.3	2.9	19	0.1	0.4	0.2	65	0.20	0.047	15
1551490	Soil	0.8	12.7	13.0	60	<0.1	15.5	8.5	211	2.51	11.3	9.6	2.5	23	0.1	0.4	0.1	55	0.21	0.051	15
1551491	Soil	0.6	14.3	11.9	59	<0.1	15.4	8.1	168	2.35	7.5	2.2	3.3	22	0.2	0.4	0.1	55	0.21	0.050	16
1551492	Soil	0.8	11.2	10.4	55	<0.1	13.7	7.5	286	2.59	13.6	6.3	2.9	26	0.1	0.5	0.1	64	0.27	0.059	14
1551493	Soil	1.0	14.3	14.9	69	0.1	16.7	12.0	456	2.96	13.4	1.4	2.9	32	0.1	0.5	0.2	75	0.31	0.054	15
1551494	Soil	0.5	13.8	14.0	58	<0.1	15.2	8.1	207	2.28	12.1	5.7	3.1	24	0.1	0.5	0.1	51	0.24	0.048	16
1551495	Soil	0.9	18.7	18.7	71	0.1	20.9	13.5	548	2.70	9.1	2.6	3.0	45	0.2	0.5	0.2	54	0.43	0.061	19
1551496	Soil	0.7	19.2	23.3	86	<0.1	24.6	19.9	902	3.38	13.2	2.0	7.1	35	<0.1	0.5	0.1	64	0.37	0.057	24
1551497	Soil	0.6	17.9	14.9	67	<0.1	18.7	9.1	206	2.56	8.4	3.9	4.8	29	0.2	0.5	0.1	56	0.32	0.046	18
1551498	Soil	0.5	20.5	12.6	65	0.1	20.7	9.4	237	3.05	8.7	2.7	3.7	36	0.2	0.6	0.2	65	0.34	0.048	16
1551499	Soil	0.7	18.6	10.3	61	0.1	21.1	9.9	296	3.11	8.3	2.4	2.6	54	0.1	0.4	0.2	64	0.50	0.068	16
1551500	Soil	0.7	18.8	9.1	66	<0.1	22.9	11.6	326	3.57	10.4	3.4	3.1	36	<0.1	0.3	0.2	72	0.40	0.067	15
1551501	Soil	0.5	19.2	9.0	65	<0.1	22.6	11.6	305	3.56	10.1	3.2	3.0	34	<0.1	0.4	0.2	72	0.40	0.070	15
1551502	Soil	1.3	16.9	12.4	63	0.1	25.3	13.3	468	3.18	9.2	0.6	3.7	19	<0.1	0.6	0.2	73	0.16	0.023	9
1551503	Soil	0.8	18.2	19.1	57	0.1	20.4	8.4	228	3.25	10.7	0.8	4.3	24	<0.1	0.4	0.2	69	0.18	0.017	16
1551504	Soil	0.8	23.1	12.6	59	<0.1	24.5	9.7	472	3.01	8.7	2.9	5.1	31	<0.1	0.5	0.2	61	0.24	0.024	16
1551505	Soil	0.7	22.1	10.2	50	<0.1	23.1	9.7	348	2.89	7.1	0.8	4.9	36	0.1	0.4	0.1	60	0.30	0.019	20
1551506	Soil	0.9	22.4	10.8	49	0.2	24.3	10.3	563	2.73	7.9	<0.5	3.7	65	0.1	0.5	0.1	57	0.48	0.021	17
1551507	Soil	0.8	13.2	10.0	45	0.1	19.5	10.3	600	2.77	6.6	1.1	3.0	28	0.1	0.4	0.1	60	0.23	0.017	9
1551508	Soil	0.7	13.2	9.4	48	<0.1	20.6	9.5	357	2.80	7.1	1.3	3.5	26	<0.1	0.4	0.1	59	0.26	0.023	10
1551509	Soil	0.9	17.4	12.6	59	0.2	24.8	12.2	670	3.16	3.9	0.9	4.0	68	0.1	0.4	0.1	57	0.61	0.027	13
1551510	Soil	1.0	25.1	16.3	74	<0.1	32.2	14.4	355	3.64	10.2	<0.5	7.2	49	0.1	0.5	0.1	60	0.46	0.020	16



Bureau Veritas Commodities Canada Ltd.

9050 Shaughnessy St Vancouver British Columbia V6P 6E5 Canada

PHONE (604) 253-3158

**Client:** Goldstrike Resources Ltd.  
1300 - 1111 West Georgia Street  
Vancouver British Columbia V6E 4M3 Canada

**Project:** KR  
**Report Date:** August 08, 2017

**Page:** 11 of 12

**Part:** 2 of 2

# CERTIFICATE OF ANALYSIS

WHI17000344.1

Method	Analyte	AQ201	AQ201	AQ201	AQ201	AQ201	AQ201	AQ201	AQ201	AQ201	AQ201	AQ201	AQ201	AQ201	AQ201	AQ201	AQ201
		Cr	Mg	Ba	Ti	B	Al	Na	K	W	Hg	Sc	Tl	S	Ga	Se	Te
Unit		ppm	%	ppm	%	ppm	%	%	%	ppm	ppm	ppm	ppm	%	ppm	ppm	ppm
MDL		1	0.01	1	0.001	1	0.01	0.001	0.01	0.1	0.01	0.1	0.05	1	0.5	0.2	
1551481	Soil	40	0.97	272	0.084	<1	1.84	0.031	0.05	0.1	0.03	6.9	<0.1	<0.05	5	<0.5	<0.2
1551482	Soil	39	0.57	414	0.090	<1	2.40	0.015	0.07	0.2	0.02	6.2	0.1	<0.05	6	0.5	<0.2
1551483	Soil	38	0.53	378	0.087	<1	2.16	0.013	0.06	0.1	0.02	6.0	0.1	<0.05	6	<0.5	<0.2
1551484	Soil	34	0.45	264	0.082	1	1.67	0.011	0.05	0.1	0.02	4.3	<0.1	<0.05	5	<0.5	<0.2
1551485	Soil	29	0.44	226	0.070	1	1.55	0.012	0.07	0.2	0.03	3.7	<0.1	<0.05	5	<0.5	<0.2
1551486	Soil	26	0.37	181	0.068	<1	1.79	0.009	0.05	0.2	0.03	3.5	<0.1	<0.05	5	<0.5	<0.2
1551487	Soil	29	0.46	127	0.057	2	1.57	0.009	0.05	0.2	0.03	3.0	0.1	<0.05	5	<0.5	<0.2
1551488	Soil	29	0.42	127	0.057	1	1.58	0.009	0.08	0.2	0.02	3.0	0.1	<0.05	6	<0.5	<0.2
1551489	Soil	28	0.43	142	0.057	<1	1.72	0.009	0.05	0.2	0.04	3.1	0.1	<0.05	5	<0.5	<0.2
1551490	Soil	26	0.40	144	0.053	1	1.52	0.009	0.05	0.2	0.04	3.2	0.1	<0.05	5	<0.5	<0.2
1551491	Soil	27	0.43	177	0.057	<1	1.57	0.010	0.05	0.2	0.04	3.8	0.1	<0.05	5	<0.5	<0.2
1551492	Soil	25	0.40	130	0.062	1	1.29	0.013	0.04	0.2	0.03	2.9	<0.1	<0.05	4	<0.5	<0.2
1551493	Soil	32	0.52	195	0.063	1	1.77	0.015	0.06	0.2	0.04	4.1	0.1	<0.05	6	<0.5	<0.2
1551494	Soil	28	0.43	178	0.057	<1	1.50	0.011	0.06	0.2	0.04	3.5	0.1	<0.05	5	<0.5	<0.2
1551495	Soil	32	0.53	270	0.061	1	1.76	0.016	0.07	0.1	0.05	4.7	0.1	<0.05	6	<0.5	<0.2
1551496	Soil	39	0.66	227	0.092	2	1.74	0.012	0.20	0.2	0.02	4.2	0.2	<0.05	6	<0.5	<0.2
1551497	Soil	31	0.50	193	0.071	1	1.72	0.012	0.07	0.2	0.02	4.1	0.1	<0.05	6	<0.5	<0.2
1551498	Soil	34	0.54	253	0.069	<1	2.01	0.016	0.05	0.2	0.04	5.5	0.1	<0.05	6	<0.5	<0.2
1551499	Soil	35	0.60	234	0.065	2	1.99	0.021	0.04	0.1	0.05	5.8	<0.1	<0.05	6	<0.5	<0.2
1551500	Soil	40	0.73	192	0.081	2	2.19	0.023	0.05	<0.1	0.01	5.6	0.1	<0.05	6	<0.5	<0.2
1551501	Soil	40	0.70	184	0.082	2	2.13	0.022	0.04	0.1	0.03	5.4	0.1	<0.05	6	<0.5	<0.2
1551502	Soil	37	0.47	296	0.063	1	2.15	0.011	0.04	0.2	0.01	3.4	0.2	<0.05	6	<0.5	<0.2
1551503	Soil	34	0.48	272	0.065	<1	1.94	0.014	0.06	0.1	0.02	3.7	0.2	<0.05	6	<0.5	<0.2
1551504	Soil	36	0.55	312	0.071	1	1.83	0.012	0.06	0.1	0.02	4.5	0.1	<0.05	5	<0.5	<0.2
1551505	Soil	37	0.61	319	0.084	<1	1.60	0.014	0.05	<0.1	0.02	5.8	<0.1	<0.05	4	<0.5	<0.2
1551506	Soil	32	0.49	483	0.069	1	1.59	0.012	0.09	0.2	0.01	4.5	<0.1	<0.05	5	<0.5	<0.2
1551507	Soil	30	0.44	304	0.067	<1	1.62	0.011	0.11	0.2	0.01	3.4	<0.1	<0.05	5	<0.5	<0.2
1551508	Soil	31	0.48	233	0.084	2	1.48	0.011	0.16	0.1	<0.01	3.3	0.1	<0.05	4	<0.5	<0.2
1551509	Soil	31	0.49	533	0.090	2	1.53	0.014	0.26	0.1	0.02	3.6	0.2	<0.05	6	<0.5	<0.2
1551510	Soil	40	0.60	247	0.103	1	1.84	0.013	0.27	0.2	0.02	4.9	0.1	<0.05	6	<0.5	<0.2

This report supersedes all previous preliminary and final reports with this file number dated prior to the date on this certificate. Signature indicates final approval; preliminary reports are unsigned and should be used for reference only.





Bureau Veritas Commodities Canada Ltd.

9050 Shaughnessy St Vancouver British Columbia V6P 6E5 Canada

PHONE (604) 253-3158

**Client: Goldstrike Resources Ltd.**  
1300 - 1111 West Georgia Street  
Vancouver British Columbia V6E 4M3 Canada

Project: KR  
Report Date: August 08, 2017

Page: 12 of 12

Part: 1 of 2

# CERTIFICATE OF ANALYSIS

WHI17000344.1

Method	Analyte	AQ201	AQ201	AQ201	AQ201	AQ201	AQ201	AQ201	AQ201	AQ201	AQ201	AQ201	AQ201	AQ201	AQ201	AQ201	AQ201	AQ201	AQ201	AQ201	AQ201
		Mo	Cu	Pb	Zn	Ag	Ni	Co	Mn	Fe	As	Au	Th	Sr	Cd	Sb	Bi	V	Ca	P	La
Unit		ppm	ppm	ppm	ppm	ppm	ppm	ppm	ppm	%	ppm	ppb	ppm	ppm	ppm	ppm	ppm	%	%	ppm	
MDL		0.1	0.1	0.1	1	0.1	0.1	0.1	1	0.01	0.5	0.5	0.1	1	0.1	0.1	2	0.01	0.001	1	
1551511	Soil	0.8	29.8	10.2	54	0.1	30.4	13.0	516	3.07	5.0	<0.5	3.6	116	0.2	0.4	0.1	54	1.03	0.054	22
1551512	Soil	0.7	24.9	11.7	53	<0.1	25.2	10.7	482	2.81	6.9	4.7	3.6	82	0.2	0.3	0.1	52	0.70	0.059	18
1551513	Soil	0.8	24.2	11.2	60	<0.1	23.3	10.2	478	2.66	6.8	1.4	3.8	87	0.3	0.4	0.1	55	0.71	0.065	17
1551514	Soil	0.7	29.9	12.0	63	0.1	29.9	12.0	593	3.13	8.1	0.9	4.5	114	0.2	0.4	0.1	54	0.91	0.044	17
1551515	Soil	0.5	39.2	15.1	61	<0.1	30.4	12.3	487	3.31	7.0	1.4	6.6	73	0.3	0.6	0.1	59	0.58	0.034	27
1551516	Soil	0.7	27.7	11.9	61	<0.1	24.9	12.2	733	2.89	7.0	1.7	5.7	69	0.2	0.5	0.1	53	0.58	0.027	24
1551517	Soil	0.7	15.1	10.3	45	<0.1	16.3	8.8	306	2.52	5.7	1.3	3.3	46	0.1	0.4	0.1	53	0.40	0.024	12
1551518	Soil	0.8	26.2	10.9	58	<0.1	25.2	11.3	521	3.02	9.8	2.2	5.3	57	0.2	0.5	0.1	58	0.48	0.027	17
1551519	Soil	0.8	20.3	10.6	58	<0.1	22.4	10.9	494	2.81	8.0	1.1	3.6	68	0.2	0.5	0.1	57	0.45	0.031	16
1551520	Soil	0.4	20.5	12.3	53	<0.1	23.1	8.6	362	2.60	17.4	1.4	7.1	48	0.1	0.4	<0.1	40	0.29	0.023	22
1551521	Soil	0.7	22.6	13.1	56	<0.1	24.5	9.6	344	3.04	15.1	1.9	6.5	39	<0.1	0.5	0.1	55	0.31	0.023	18
1551522	Soil	0.5	19.8	12.7	54	0.1	22.7	11.6	382	2.92	13.8	<0.5	5.5	30	<0.1	0.5	0.1	49	0.22	0.018	19
1551523	Soil	0.6	18.2	9.6	48	<0.1	21.5	9.3	328	2.68	13.0	8.9	4.4	35	<0.1	0.5	0.1	55	0.28	0.018	19
1551524	Soil	0.6	15.9	11.6	54	<0.1	21.2	10.6	657	2.90	7.7	0.6	4.5	29	0.1	0.3	0.1	55	0.24	0.082	13
1551525	Soil	1.1	13.3	13.4	58	<0.1	20.3	14.1	738	3.28	8.1	<0.5	3.8	18	<0.1	0.4	0.2	67	0.17	0.032	10
1551526	Soil	0.6	21.6	14.2	66	<0.1	24.6	10.0	321	3.30	12.4	1.7	5.1	24	<0.1	0.4	0.1	61	0.15	0.021	13
1551527	Soil	1.0	24.3	13.9	62	<0.1	29.7	12.8	294	3.80	11.6	1.3	4.9	18	<0.1	0.5	0.2	76	0.17	0.015	12
1551528	Soil	0.9	24.3	13.6	65	<0.1	27.2	11.5	288	3.62	10.7	<0.5	5.0	24	<0.1	0.5	0.2	65	0.24	0.017	18
1551529	Soil	1.1	20.1	14.5	50	0.2	18.1	7.9	267	3.39	12.7	1.2	2.7	20	0.1	0.4	0.2	78	0.18	0.028	11
1551530	Soil	0.6	41.2	7.2	61	0.1	60.2	13.1	475	2.91	11.0	7.6	2.8	148	0.3	0.7	0.1	55	4.93	0.060	12



Bureau Veritas Commodities Canada Ltd.

9050 Shaughnessy St Vancouver British Columbia V6P 6E5 Canada

PHONE (604) 253-3158

**Client: Goldstrike Resources Ltd.**  
1300 - 1111 West Georgia Street  
Vancouver British Columbia V6E 4M3 Canada

Project: KR  
Report Date: August 08, 2017

Page: 12 of 12

Part: 2 of 2

# CERTIFICATE OF ANALYSIS

WHI17000344.1

Method	Analyte	AQ201	AQ201	AQ201	AQ201	AQ201	AQ201	AQ201	AQ201	AQ201	AQ201	AQ201	AQ201	AQ201	AQ201	AQ201	AQ201
		Cr	Mg	Ba	Ti	B	Al	Na	K	W	Hg	Sc	Tl	S	Ga	Se	Te
Unit		ppm	%	ppm	%	ppm	%	%	%	ppm	ppm	ppm	ppm	%	ppm	ppm	ppm
MDL		1	0.01	1	0.001	1	0.01	0.001	0.01	0.1	0.01	0.1	0.05	1	0.5	0.2	
1551511	Soil	35	0.73	269	0.096	1	1.42	0.023	0.18	0.1	0.04	4.7	0.1	<0.05	4	<0.5	<0.2
1551512	Soil	32	0.57	270	0.081	1	1.36	0.019	0.09	0.3	0.03	4.3	0.1	<0.05	4	<0.5	<0.2
1551513	Soil	31	0.52	258	0.079	1	1.22	0.021	0.10	0.3	0.03	4.3	<0.1	<0.05	4	<0.5	<0.2
1551514	Soil	35	0.64	287	0.098	2	1.54	0.023	0.21	0.1	0.02	5.2	0.2	<0.05	5	<0.5	<0.2
1551515	Soil	38	0.65	329	0.097	2	1.68	0.023	0.12	<0.1	0.03	6.8	0.1	<0.05	5	<0.5	<0.2
1551516	Soil	33	0.54	374	0.080	1	1.45	0.020	0.12	0.2	0.02	5.5	<0.1	<0.05	4	<0.5	<0.2
1551517	Soil	26	0.46	261	0.068	<1	1.29	0.015	0.11	0.1	0.02	3.3	<0.1	<0.05	4	<0.5	<0.2
1551518	Soil	34	0.57	355	0.086	1	1.54	0.019	0.10	0.2	0.01	5.6	<0.1	<0.05	4	<0.5	<0.2
1551519	Soil	32	0.52	321	0.080	<1	1.47	0.017	0.12	0.1	0.04	4.3	<0.1	<0.05	4	<0.5	<0.2
1551520	Soil	30	0.50	209	0.093	<1	1.24	0.010	0.20	0.1	0.02	3.8	0.2	<0.05	4	<0.5	<0.2
1551521	Soil	36	0.54	252	0.084	<1	1.48	0.014	0.13	0.1	0.02	4.7	<0.1	<0.05	4	<0.5	<0.2
1551522	Soil	32	0.54	222	0.090	<1	1.44	0.013	0.14	0.1	0.04	3.7	0.1	<0.05	4	<0.5	<0.2
1551523	Soil	32	0.51	267	0.074	<1	1.43	0.010	0.09	0.1	<0.01	4.6	<0.1	<0.05	4	<0.5	<0.2
1551524	Soil	34	0.49	271	0.091	1	1.56	0.011	0.20	0.1	0.02	3.1	0.2	<0.05	6	<0.5	<0.2
1551525	Soil	37	0.51	252	0.073	<1	1.98	0.008	0.10	0.2	0.03	3.0	0.2	<0.05	6	<0.5	<0.2
1551526	Soil	40	0.65	178	0.091	<1	1.95	0.009	0.07	0.1	0.02	3.5	0.2	<0.05	6	<0.5	<0.2
1551527	Soil	44	0.65	264	0.079	<1	2.68	0.010	0.05	<0.1	0.02	4.2	0.1	<0.05	7	<0.5	<0.2
1551528	Soil	38	0.62	277	0.107	<1	1.93	0.009	0.10	0.1	0.01	4.8	0.2	<0.05	7	<0.5	<0.2
1551529	Soil	35	0.37	213	0.070	<1	2.04	0.009	0.05	0.1	0.02	3.8	0.1	<0.05	8	<0.5	<0.2
1551530	Soil	31	1.17	404	0.065	2	1.36	0.034	0.07	0.2	0.05	5.5	<0.1	<0.05	4	<0.5	<0.2



Bureau Veritas Commodities Canada Ltd.  
9050 Shaughnessy St Vancouver British Columbia V6P 6E5 Canada  
PHONE (604) 253-3158

**Client: Goldstrike Resources Ltd.**  
1300 - 1111 West Georgia Street  
Vancouver British Columbia V6E 4M3 Canada

Project: KR  
Report Date: August 08, 2017

Page: 1 of 2 Part: 1 of 2

# QUALITY CONTROL REPORT

WHI17000344.1

Method	Analyte	AQ201	AQ201	AQ201	AQ201	AQ201	AQ201	AQ201	AQ201	AQ201	AQ201	AQ201	AQ201	AQ201	AQ201	AQ201	AQ201	AQ201	AQ201	AQ201	AQ201
		Mo	Cu	Pb	Zn	Ag	Ni	Co	Mn	Fe	As	Au	Th	Sr	Cd	Sb	Bi	V	Ca	P	La
Unit		ppm	ppm	ppm	ppm	ppm	ppm	ppm	ppm	%	ppm	ppb	ppm	ppm	ppm	ppm	ppm	%	%	%	ppm
MDL		0.1	0.1	0.1	1	0.1	0.1	0.1	1	0.01	0.5	0.5	0.1	1	0.1	0.1	0.1	2	0.01	0.001	1
Pulp Duplicates																					
1551010	Soil	1.0	12.7	10.7	45	0.1	12.1	7.4	340	2.45	8.5	7.4	1.0	21	0.1	0.3	0.1	59	0.17	0.052	9
REP 1551010	QC	0.9	13.3	11.0	49	0.1	12.4	7.9	371	2.55	9.2	5.5	1.1	21	0.2	0.3	0.1	64	0.17	0.055	10
1551070	Soil	0.8	27.3	9.1	53	<0.1	22.9	9.7	429	2.40	10.5	2.4	3.1	51	0.1	0.6	0.2	58	0.57	0.059	14
REP 1551070	QC	0.9	26.4	9.1	52	<0.1	22.9	9.6	422	2.34	10.5	2.2	3.1	50	0.2	0.6	0.2	58	0.57	0.056	14
1551124	Soil	0.7	11.6	16.0	49	0.1	14.3	6.4	139	2.00	6.9	1.4	1.4	17	0.1	0.3	0.1	48	0.17	0.045	12
REP 1551124	QC	0.7	11.9	16.2	50	0.1	14.2	6.4	139	1.95	6.8	2.0	1.4	18	<0.1	0.3	0.1	50	0.18	0.045	12
1551194	Soil	0.7	20.2	13.7	46	<0.1	21.2	8.2	337	2.46	7.2	4.0	4.1	29	<0.1	0.5	0.1	57	0.29	0.025	14
REP 1551194	QC	0.6	21.7	14.0	46	<0.1	22.6	8.1	367	2.56	7.4	0.8	4.2	28	<0.1	0.4	0.1	57	0.31	0.026	14
1551259	Soil	0.5	34.4	11.6	61	0.1	24.1	10.8	492	2.79	8.8	3.5	3.0	78	0.2	0.6	0.2	63	0.82	0.042	13
REP 1551259	QC	0.6	34.5	11.9	63	0.1	25.8	11.3	506	2.75	9.1	1.4	3.1	78	0.2	0.6	0.2	59	0.81	0.039	14
1551324	Soil	1.0	20.1	12.5	60	<0.1	23.1	10.4	300	3.76	11.8	<0.5	4.2	19	<0.1	0.5	0.2	78	0.14	0.020	11
REP 1551324	QC	1.0	21.6	12.1	61	<0.1	23.7	10.4	298	3.74	11.6	2.1	4.2	19	<0.1	0.5	0.2	78	0.14	0.020	11
1551385	Soil	0.2	54.0	30.4	117	<0.1	114.4	32.2	1086	6.02	5.2	5.1	5.9	61	0.2	0.4	0.6	154	1.07	0.163	20
REP 1551385	QC	0.2	55.3	29.2	114	<0.1	115.0	32.4	1077	6.08	5.0	4.1	5.7	60	0.2	0.3	0.6	151	1.09	0.163	19
1551395	Soil	0.7	25.2	12.3	56	<0.1	21.9	9.5	314	2.57	10.9	1.3	5.0	24	<0.1	0.4	0.1	53	0.25	0.034	19
REP 1551395	QC	0.7	25.2	12.5	55	<0.1	22.0	9.4	311	2.56	11.0	2.3	4.9	24	<0.1	0.4	0.1	54	0.26	0.037	19
1551474	Soil	0.7	10.1	11.8	54	<0.1	12.2	6.8	169	1.95	6.6	14.5	1.4	33	0.2	0.3	0.2	49	0.21	0.051	10
REP 1551474	QC	0.7	10.5	11.4	56	<0.1	12.7	6.8	169	1.97	6.9	10.3	1.4	32	<0.1	0.3	0.1	49	0.24	0.051	10
1551508	Soil	0.7	13.2	9.4	48	<0.1	20.6	9.5	357	2.80	7.1	1.3	3.5	26	<0.1	0.4	0.1	59	0.26	0.023	10
REP 1551508	QC	0.9	12.6	9.4	49	<0.1	20.5	9.6	355	2.81	6.3	<0.5	3.3	26	<0.1	0.4	0.2	58	0.26	0.023	10
Reference Materials																					
STD DS10	Standard	13.8	156.2	153.4	355	1.9	73.1	12.6	872	2.65	44.7	74.3	8.1	66	2.9	10.2	13.7	44	1.02	0.077	17
STD DS10	Standard	14.1	148.7	150.5	344	1.8	73.3	13.1	850	2.71	41.2	78.5	7.4	62	2.4	8.2	11.4	47	1.02	0.075	17
STD DS10	Standard	14.4	157.2	155.6	370	1.9	73.5	13.7	908	2.76	45.5	87.4	7.8	66	2.6	9.0	11.9	46	1.06	0.073	18
STD DS10	Standard	15.9	163.6	157.3	373	1.9	77.5	13.7	928	2.89	46.7	76.0	7.7	66	2.6	9.5	12.5	46	1.07	0.077	19
STD DS10	Standard	14.7	163.8	156.0	382	1.8	80.9	13.6	930	2.88	46.5	72.8	7.7	68	2.7	9.3	12.6	50	1.11	0.078	18
STD DS10	Standard	14.5	157.7	152.6	379	1.9	76.3	12.7	921	2.81	46.2	99.7	7.8	69	2.5	9.4	13.1	44	1.08	0.075	19
STD DS10	Standard	13.8	151.3	152.7	359	1.9	75.8	12.8	878	2.97	43.7	104.3	7.3	63	2.1	8.9	11.9	45	1.07	0.070	17

This report supersedes all previous preliminary and final reports with this file number dated prior to the date on this certificate. Signature indicates final approval; preliminary reports are unsigned and should be used for reference only.



# QUALITY CONTROL REPORT

WHI17000344.1

Method	Analyte	AQ201	AQ201	AQ201	AQ201	AQ201	AQ201	AQ201	AQ201	AQ201	AQ201	AQ201	AQ201	AQ201	AQ201	AQ201	AQ201
		Cr	Mg	Ba	Ti	B	Al	Na	K	W	Hg	Sc	Tl	S	Ga	Se	Te
Unit		ppm	%	ppm	%	ppm	%	%	ppm	ppm	ppm	ppm	%	ppm	ppm	ppm	
MDL		1	0.01	1	0.001	1	0.01	0.001	0.01	0.1	0.01	0.1	0.05	1	0.5	0.2	
Pulp Duplicates																	
1551010	Soil	24	0.34	126	0.044	1	1.35	0.008	0.03	0.2	0.03	2.3	0.1	<0.05	5	<0.5	<0.2
REP 1551010	QC	26	0.35	130	0.045	1	1.37	0.009	0.03	0.2	0.04	2.4	0.1	<0.05	5	<0.5	<0.2
1551070	Soil	28	0.50	338	0.058	1	1.41	0.026	0.04	0.3	0.03	4.3	<0.1	<0.05	4	0.6	<0.2
REP 1551070	QC	29	0.48	328	0.059	<1	1.40	0.025	0.04	0.2	0.03	4.0	<0.1	<0.05	4	0.6	<0.2
1551124	Soil	25	0.35	123	0.051	1	1.43	0.008	0.05	0.1	0.04	2.7	0.1	<0.05	5	<0.5	<0.2
REP 1551124	QC	25	0.34	123	0.053	<1	1.51	0.008	0.05	0.1	0.04	2.3	<0.1	<0.05	5	<0.5	<0.2
1551194	Soil	34	0.49	281	0.075	<1	1.58	0.010	0.06	0.1	0.02	4.7	<0.1	<0.05	4	<0.5	<0.2
REP 1551194	QC	35	0.48	274	0.079	<1	1.61	0.011	0.07	0.1	0.01	4.8	<0.1	<0.05	5	<0.5	<0.2
1551259	Soil	32	0.62	380	0.070	2	1.55	0.020	0.08	0.1	0.02	5.6	<0.1	<0.05	4	<0.5	<0.2
REP 1551259	QC	31	0.69	384	0.071	2	1.66	0.021	0.08	0.2	0.02	5.5	<0.1	<0.05	5	0.6	<0.2
1551324	Soil	41	0.56	263	0.074	<1	2.55	0.008	0.04	0.1	0.01	4.2	<0.1	<0.05	7	<0.5	<0.2
REP 1551324	QC	42	0.55	265	0.076	<1	2.53	0.008	0.03	0.1	0.02	4.1	0.1	<0.05	7	0.6	<0.2
1551385	Soil	228	3.55	530	0.223	<1	3.34	0.013	0.36	0.3	<0.01	15.8	0.1	<0.05	14	<0.5	<0.2
REP 1551385	QC	218	3.48	536	0.213	<1	3.19	0.011	0.34	0.3	<0.01	15.3	0.1	<0.05	14	<0.5	<0.2
1551395	Soil	35	0.54	213	0.087	1	1.55	0.012	0.08	0.1	0.02	4.4	0.1	<0.05	5	<0.5	<0.2
REP 1551395	QC	34	0.54	218	0.086	<1	1.54	0.016	0.05	0.1	0.02	4.5	<0.1	<0.05	5	<0.5	<0.2
1551474	Soil	23	0.37	150	0.051	2	1.45	0.009	0.04	0.2	0.04	2.9	0.1	<0.05	5	<0.5	<0.2
REP 1551474	QC	23	0.35	150	0.052	1	1.51	0.009	0.04	0.2	0.04	3.1	0.1	<0.05	5	<0.5	<0.2
1551508	Soil	31	0.48	233	0.084	2	1.48	0.011	0.16	0.1	<0.01	3.3	0.1	<0.05	4	<0.5	<0.2
REP 1551508	QC	31	0.46	235	0.081	1	1.42	0.011	0.17	0.1	0.01	3.3	0.1	<0.05	5	<0.5	<0.2
Reference Materials																	
STD DS10	Standard	55	0.71	325	0.076	7	0.94	0.064	0.32	3.3	0.29	2.9	5.0	0.32	4	2.2	4.9
STD DS10	Standard	55	0.77	337	0.083	8	1.00	0.057	0.34	3.1	0.31	3.1	4.9	0.28	4	1.9	4.9
STD DS10	Standard	59	0.79	358	0.083	7	1.06	0.058	0.35	3.2	0.28	3.1	5.3	0.32	4	1.8	5.2
STD DS10	Standard	57	0.80	371	0.083	7	1.06	0.070	0.31	3.8	0.29	3.0	5.3	0.30	4	2.2	5.5
STD DS10	Standard	61	0.80	355	0.080	7	1.05	0.069	0.34	3.3	0.30	3.3	5.2	0.36	4	2.1	5.5
STD DS10	Standard	55	0.79	346	0.081	8	1.06	0.069	0.31	3.3	0.27	2.9	5.3	0.25	4	2.9	4.9
STD DS10	Standard	56	0.79	369	0.081	5	1.02	0.069	0.33	3.6	0.26	3.1	5.4	0.27	4	2.3	5.5

This report supersedes all previous preliminary and final reports with this file number dated prior to the date on this certificate. Signature indicates final approval; preliminary reports are unsigned and should be used for reference only.



Bureau Veritas Commodities Canada Ltd.

9050 Shaughnessy St Vancouver British Columbia V6P 6E5 Canada

PHONE (604) 253-3158

**Client: Goldstrike Resources Ltd.**  
1300 - 1111 West Georgia Street  
Vancouver British Columbia V6E 4M3 Canada

Project: KR  
Report Date: August 08, 2017

Page: 2 of 2

Part: 1 of 2

# QUALITY CONTROL REPORT

WHI17000344.1

		AQ201	AQ201	AQ201	AQ201	AQ201	AQ201	AQ201	AQ201	AQ201	AQ201	AQ201	AQ201	AQ201	AQ201	AQ201	AQ201	AQ201	AQ201	AQ201	AQ201
		Mo	Cu	Pb	Zn	Ag	Ni	Co	Mn	Fe	As	Au	Th	Sr	Cd	Sb	Bi	V	Ca	P	La
		ppm	ppm	ppm	ppm	ppm	ppm	ppm	ppm	%	ppm	ppb	ppm	ppm	ppm	ppm	ppm	ppm	%	%	ppm
		0.1	0.1	0.1	1	0.1	0.1	0.1	1	0.01	0.5	0.5	0.1	1	0.1	0.1	0.1	2	0.01	0.001	1
STD DS10	Standard	13.4	153.3	156.5	347	1.8	77.3	13.2	911	2.96	44.4	77.6	7.7	61	2.3	8.6	12.3	46	1.07	0.074	17
STD DS10	Standard	14.5	147.6	146.0	369	2.0	68.7	13.2	901	2.78	44.8	64.6	8.1	68	2.7	9.7	12.8	44	1.05	0.084	19
STD DS10	Standard	13.9	155.7	153.1	369	1.8	75.7	13.5	865	2.78	46.0	77.9	7.5	65	2.6	8.9	12.4	45	1.03	0.081	18
STD DS11	Standard	13.3	153.9	139.6	349	1.7	79.5	14.9	1055	3.29	44.9	72.7	7.5	62	2.6	8.4	11.8	52	1.04	0.073	18
STD OXC129	Standard	1.4	30.5	6.7	44	<0.1	89.4	22.0	450	3.35	0.6	200.6	1.8	183	<0.1	<0.1	<0.1	57	0.66	0.105	14
STD OXC129	Standard	1.3	26.9	5.8	37	<0.1	79.1	21.4	414	2.91	<0.5	199.8	1.7	166	<0.1	<0.1	<0.1	52	0.65	0.092	11
STD OXC129	Standard	1.3	27.5	6.4	40	<0.1	78.8	20.5	416	2.95	0.6	217.6	1.8	177	<0.1	<0.1	<0.1	56	0.73	0.104	12
STD OXC129	Standard	1.4	29.1	6.1	43	<0.1	80.5	20.9	422	3.16	<0.5	193.5	1.8	179	<0.1	<0.1	<0.1	56	0.70	0.105	12
STD OXC129	Standard	1.3	28.5	6.0	43	<0.1	87.3	21.8	430	3.11	0.6	196.5	1.8	186	<0.1	<0.1	<0.1	55	0.62	0.103	12
STD OXC129	Standard	1.3	28.6	6.2	44	<0.1	83.1	20.8	423	3.20	0.5	207.3	1.8	181	<0.1	<0.1	<0.1	58	0.74	0.103	14
STD OXC129	Standard	1.3	27.7	6.2	42	<0.1	82.0	20.6	437	3.28	<0.5	179.2	1.7	174	<0.1	<0.1	<0.1	53	0.66	0.098	12
STD OXC129	Standard	1.3	28.7	6.1	42	<0.1	82.4	21.7	432	3.37	<0.5	198.4	1.8	179	<0.1	<0.1	<0.1	54	0.65	0.104	12
STD OXC129	Standard	1.3	28.7	6.5	44	<0.1	82.9	21.4	438	3.21	0.7	201.7	1.8	191	<0.1	<0.1	<0.1	55	0.70	0.101	13
STD OXC129	Standard	1.3	28.4	6.5	42	<0.1	81.6	21.7	444	3.25	0.6	191.1	1.8	188	<0.1	<0.1	<0.1	55	0.68	0.108	13
STD DS10 Expected		15.1	154.61	150.55	370	2.02	74.6	12.9	875	2.7188	46.2	91.9	7.5	67.1	2.62	9	11.65	43	1.0625	0.0765	17.5
STD OXC129 Expected		1.3	28	6.3	42.9		79.5	20.3	421	3.065	0.6	195	1.9					51	0.665	0.102	13
STD DS11 Expected		14.6	156	138	345	1.71	81.9	14.2	1055	3.2082	42.8	79	7.65	67.3	2.37	8.74	12.2	50	1.063	0.0701	18.6
BLK	Blank	<0.1	<0.1	<0.1	<1	<0.1	<0.1	<0.1	<1	<0.01	<0.5	<0.5	<0.1	<1	<0.1	<0.1	<0.1	<2	<0.01	<0.001	<1
BLK	Blank	<0.1	<0.1	<0.1	<1	<0.1	<0.1	<0.1	<1	<0.01	<0.5	<0.5	<0.1	<1	<0.1	<0.1	<0.1	<2	<0.01	<0.001	<1
BLK	Blank	<0.1	<0.1	<0.1	<1	<0.1	<0.1	<0.1	<1	<0.01	<0.5	<0.5	<0.1	<1	<0.1	<0.1	<0.1	<2	<0.01	<0.001	<1
BLK	Blank	<0.1	<0.1	<0.1	<1	<0.1	<0.1	<0.1	<1	<0.01	0.5	<0.5	<0.1	<1	<0.1	<0.1	<0.1	<2	<0.01	<0.001	<1
BLK	Blank	<0.1	<0.1	<0.1	<1	<0.1	<0.1	<0.1	<1	<0.01	<0.5	<0.5	<0.1	<1	<0.1	<0.1	<0.1	<2	<0.01	<0.001	<1
BLK	Blank	<0.1	<0.1	<0.1	<1	<0.1	<0.1	<0.1	<1	<0.01	<0.5	<0.5	<0.1	<1	<0.1	<0.1	<0.1	2	<0.01	<0.001	<1
BLK	Blank	<0.1	<0.1	<0.1	<1	<0.1	<0.1	<0.1	<1	<0.01	<0.5	<0.5	<0.1	<1	<0.1	<0.1	<0.1	<2	<0.01	<0.001	<1
BLK	Blank	<0.1	<0.1	<0.1	<1	<0.1	<0.1	<0.1	<1	<0.01	<0.5	<0.5	<0.1	<1	<0.1	<0.1	<0.1	<2	<0.01	<0.001	<1
BLK	Blank	<0.1	<0.1	<0.1	<1	<0.1	<0.1	<0.1	<1	<0.01	<0.5	<0.5	<0.1	<1	<0.1	<0.1	<0.1	<2	<0.01	<0.001	<1
BLK	Blank	<0.1	<0.1	<0.1	<1	<0.1	<0.1	<0.1	<1	<0.01	<0.5	<0.5	<0.1	<1	<0.1	<0.1	<0.1	<2	<0.01	<0.001	<1
BLK	Blank	<0.1	<0.1	<0.1	<1	<0.1	<0.1	<0.1	<1	<0.01	<0.5	<0.5	<0.1	<1	<0.1	<0.1	<0.1	<2	<0.01	<0.001	<1

This report supersedes all previous preliminary and final reports with this file number dated prior to the date on this certificate. Signature indicates final approval; preliminary reports are unsigned and should be used for reference only.



Bureau Veritas Commodities Canada Ltd.

9050 Shaughnessy St Vancouver British Columbia V6P 6E5 Canada

PHONE (604) 253-3158

**Client: Goldstrike Resources Ltd.**  
1300 - 1111 West Georgia Street  
Vancouver British Columbia V6E 4M3 Canada

Project: KR  
Report Date: August 08, 2017

Page: 2 of 2

Part: 2 of 2

# QUALITY CONTROL REPORT

WHI17000344.1

		AQ201	AQ201	AQ201	AQ201	AQ201	AQ201	AQ201	AQ201	AQ201	AQ201	AQ201	AQ201	AQ201	AQ201	AQ201	
		Cr	Mg	Ba	Ti	B	Al	Na	K	W	Hg	Sc	Tl	S	Ga	Se	Te
		ppm	%	ppm	%	ppm	%	%	%	ppm	ppm	ppm	ppm	%	ppm	ppm	ppm
		1	0.01	1	0.001	1	0.01	0.001	0.01	0.1	0.01	0.1	0.1	0.05	1	0.5	0.2
STD DS10	Standard	56	0.76	353	0.079	7	0.98	0.065	0.35	3.3	0.25	3.1	5.2	0.29	4	2.5	5.3
STD DS10	Standard	55	0.77	369	0.090	7	1.07	0.067	0.34	3.6	0.29	3.2	5.2	0.30	4	2.3	4.8
STD DS10	Standard	57	0.78	349	0.079	7	1.02	0.075	0.32	3.5	0.29	3.1	5.2	0.29	4	2.3	5.3
STD DS11	Standard	62	0.83	367	0.090	7	1.09	0.071	0.42	3.2	0.25	3.3	5.0	0.27	5	2.4	4.9
STD OXC129	Standard	57	1.51	52	0.420	<1	1.69	0.542	0.38	<0.1	<0.01	1.7	<0.1	<0.05	6	<0.5	<0.2
STD OXC129	Standard	52	1.42	46	0.398	2	1.44	0.499	0.35	<0.1	<0.01	1.3	<0.1	<0.05	5	<0.5	<0.2
STD OXC129	Standard	56	1.62	50	0.426	<1	1.57	0.598	0.39	<0.1	<0.01	1.5	<0.1	<0.05	5	<0.5	<0.2
STD OXC129	Standard	55	1.54	48	0.428	<1	1.53	0.553	0.33	<0.1	<0.01	1.1	<0.1	<0.05	5	<0.5	<0.2
STD OXC129	Standard	55	1.54	52	0.414	2	1.49	0.584	0.35	<0.1	<0.01	1.7	<0.1	<0.05	6	<0.5	<0.2
STD OXC129	Standard	55	1.69	51	0.420	1	1.57	0.614	0.36	<0.1	<0.01	0.9	<0.1	<0.05	6	<0.5	<0.2
STD OXC129	Standard	53	1.62	49	0.419	<1	1.51	0.560	0.32	<0.1	<0.01	1.3	<0.1	<0.05	5	<0.5	<0.2
STD OXC129	Standard	54	1.64	50	0.420	<1	1.52	0.602	0.36	<0.1	<0.01	1.4	<0.1	<0.05	6	<0.5	<0.2
STD OXC129	Standard	53	1.52	51	0.402	2	1.48	0.566	0.38	<0.1	<0.01	1.1	<0.1	<0.05	6	<0.5	<0.2
STD OXC129	Standard	57	1.56	52	0.425	1	1.56	0.599	0.35	<0.1	<0.01	0.9	<0.1	<0.05	6	<0.5	<0.2
STD DS10 Expected		54.6	0.775	359	0.0817		1.0755	0.067	0.338	3.32	0.3	3	5.1	0.29	4.5	2.3	5.01
STD OXC129 Expected		52	1.545	50	0.4	1	1.58	0.6	0.37			1.1			5.6		
STD DS11 Expected		61.5	0.85	385	0.0976		1.1795	0.0762	0.4	2.9	0.3	3.4	4.9	0.2835	5.1	1.9	4.56
BLK	Blank	<1	<0.01	<1	<0.001	<1	<0.01	<0.001	<0.01	<0.1	<0.01	<0.1	<0.1	<0.05	<1	<0.5	<0.2
BLK	Blank	<1	<0.01	<1	<0.001	<1	<0.01	<0.001	<0.01	<0.1	<0.01	<0.1	<0.1	<0.05	<1	<0.5	<0.2
BLK	Blank	<1	<0.01	<1	<0.001	<1	<0.01	<0.001	<0.01	<0.1	<0.01	<0.1	<0.1	<0.05	<1	<0.5	<0.2
BLK	Blank	<1	<0.01	<1	<0.001	<1	<0.01	<0.001	<0.01	<0.1	<0.01	<0.1	<0.1	<0.05	<1	<0.5	<0.2
BLK	Blank	<1	<0.01	<1	<0.001	<1	<0.01	<0.001	<0.01	<0.1	<0.01	<0.1	<0.1	<0.05	<1	<0.5	<0.2
BLK	Blank	<1	<0.01	<1	<0.001	<1	<0.01	<0.001	<0.01	<0.1	<0.01	<0.1	<0.1	<0.05	<1	<0.5	<0.2
BLK	Blank	<1	<0.01	<1	<0.001	<1	<0.01	<0.001	<0.01	<0.1	<0.01	<0.1	<0.1	<0.05	<1	<0.5	<0.2
BLK	Blank	<1	<0.01	<1	<0.001	<1	<0.01	<0.001	<0.01	<0.1	<0.01	<0.1	<0.1	<0.05	<1	<0.5	<0.2
BLK	Blank	<1	<0.01	<1	<0.001	<1	<0.01	<0.001	<0.01	<0.1	<0.01	<0.1	<0.1	<0.05	<1	<0.5	<0.2
BLK	Blank	<1	<0.01	<1	<0.001	<1	<0.01	<0.001	<0.01	<0.1	<0.01	<0.1	<0.1	<0.05	<1	<0.5	<0.2
BLK	Blank	<1	<0.01	<1	<0.001	<1	<0.01	<0.001	<0.01	<0.1	<0.01	<0.1	<0.1	<0.05	<1	<0.5	<0.2

This report supersedes all previous preliminary and final reports with this file number dated prior to the date on this certificate. Signature indicates final approval; preliminary reports are unsigned and should be used for reference only.



**BUREAU VERITAS** MINERAL LABORATORIES  
Canada

[www.bureauveritas.com/um](http://www.bureauveritas.com/um)

Bureau Veritas Commodities Canada Ltd.  
9050 Shaughnessy St Vancouver British Columbia V6P 6E5 Canada  
PHONE (604) 253-3158

**Client: Goldstrike Resources Ltd.**  
1300 - 1111 West Georgia Street  
Vancouver British Columbia V6E 4M3 Canada

Submitted By: Email Distribution List  
Receiving Lab: Canada-Whitehorse  
Received: July 24, 2017  
Report Date: August 09, 2017  
Page: 1 of 6

# CERTIFICATE OF ANALYSIS

WHI17000345.1

## CLIENT JOB INFORMATION

Project: KR  
Shipment ID: KR-2017-SOIL\_1  
P.O. Number  
Number of Samples: 138

## SAMPLE DISPOSAL

STOR-PLP Store After 90 days Invoice for Storage  
DISP-RJT-SOIL Immediate Disposal of Soil Reject

Bureau Veritas does not accept responsibility for samples left at the laboratory after 90 days without prior written instructions for sample storage or return.

Invoice To: Goldstrike Resources Ltd.  
1300 - 1111 West Georgia Street  
Vancouver British Columbia V6E 4M3  
Canada

CC:

## SAMPLE PREPARATION AND ANALYTICAL PROCEDURES

Procedure Code	Number of Samples	Code Description	Test Wgt (g)	Report Status	Lab
DY060	138	Dry at 60C			WHI
SS80	138	Dry at 60C sieve 100g to -80 mesh			WHI
AQ201	138	1:1:1 Aqua Regia digestion ICP-MS analysis	15	Completed	VAN
SHP01	138	Per sample shipping charges for branch shipments			VAN

## ADDITIONAL COMMENTS



This report supersedes all previous preliminary and final reports with this file number dated prior to the date on this certificate. Signature indicates final approval; preliminary reports are unsigned and should be used for reference only. All results are considered the confidential property of the client. Bureau Veritas assumes the liabilities for actual cost of analysis only. Results apply to samples as submitted. \*\*\* asterisk indicates that an analytical result could not be provided due to unusually high levels of interference from other elements.



Bureau Veritas Commodities Canada Ltd.

9050 Shaughnessy St Vancouver British Columbia V6P 6E5 Canada

PHONE (604) 253-3158

**Client:** Goldstrike Resources Ltd.  
1300 - 1111 West Georgia Street  
Vancouver British Columbia V6E 4M3 Canada

**Project:** KR  
**Report Date:** August 09, 2017

**Page:** 2 of 6

**Part:** 1 of 2

# CERTIFICATE OF ANALYSIS

WHI17000345.1

Method Analyte	Unit	MDL	AQ201	AQ201	AQ201	AQ201	AQ201	AQ201	AQ201	AQ201	AQ201	AQ201	AQ201	AQ201	AQ201	AQ201	AQ201	AQ201	AQ201	AQ201	AQ201	AQ201
			Mo	Cu	Pb	Zn	Ag	Ni	Co	Mn	Fe	As	Au	Th	Sr	Cd	Sb	Bi	V	Ca	P	La
			ppm	ppm	ppm	ppm	ppm	ppm	ppm	%	ppm	ppb	ppm	ppm	ppm	ppm	ppm	ppm	%	%	ppm	
			0.1	0.1	0.1	1	0.1	0.1	0.1	1	0.01	0.5	0.5	0.1	1	0.1	0.1	0.1	0.01	0.001	1	
1551531	Soil		0.8	37.0	9.2	71	0.3	52.3	19.3	577	4.19	13.6	25.1	2.8	60	0.2	1.1	0.2	71	2.73	0.052	14
1551532	Soil		0.2	46.0	2.7	84	<0.1	160.8	35.9	900	6.72	3.2	0.7	0.6	134	0.1	0.3	<0.1	147	5.98	0.078	6
1551670	Soil		0.3	26.2	9.0	47	<0.1	19.1	8.4	241	2.31	8.6	3.2	2.5	62	0.1	2.2	0.2	54	1.23	0.063	13
1551671	Soil		0.4	23.9	10.0	59	<0.1	19.1	9.3	265	2.22	6.2	1.9	2.5	76	<0.1	0.6	0.2	56	0.94	0.065	11
1551672	Soil		0.3	23.0	11.1	60	<0.1	16.9	7.6	151	1.90	3.4	3.7	2.7	64	<0.1	0.8	0.1	48	0.80	0.060	12
1551673	Soil		0.5	25.4	8.8	63	0.1	20.0	9.3	575	2.22	9.6	2.0	1.6	100	0.2	0.7	0.2	49	1.18	0.069	11
1551674	Soil		0.5	29.3	11.4	62	0.1	21.2	10.4	315	2.56	14.4	1.7	4.0	57	0.1	1.1	0.2	55	0.71	0.062	15
1551675	Soil		0.5	31.1	11.1	65	0.1	25.5	9.9	288	2.61	16.2	1.5	3.6	69	0.2	1.2	0.2	55	0.90	0.054	15
1551676	Soil		0.7	34.6	21.7	78	0.1	24.2	9.9	209	3.05	66.3	2.3	5.2	61	0.1	1.7	0.2	55	0.73	0.054	18
1551677	Soil		1.1	33.7	22.4	68	<0.1	28.0	10.8	355	3.08	41.1	2.1	4.6	36	<0.1	1.4	0.2	66	0.40	0.021	17
1551678	Soil		0.7	66.3	12.9	90	<0.1	83.9	21.2	755	4.69	37.1	6.7	5.4	40	0.2	0.8	0.2	130	0.59	0.066	22
1551679	Soil		0.8	68.1	8.8	75	<0.1	51.9	15.1	811	4.23	12.4	5.6	5.0	52	<0.1	0.7	0.2	116	0.66	0.052	25
1551680	Soil		0.7	63.2	20.2	82	<0.1	26.3	19.6	791	4.44	15.9	12.4	4.3	77	0.1	1.3	0.1	110	0.76	0.054	17
1551681	Soil		0.6	31.9	9.8	59	0.1	23.1	10.3	442	2.61	8.3	2.3	2.9	81	0.3	1.1	0.2	56	1.05	0.055	14
1551682	Soil		0.8	30.9	8.5	58	<0.1	27.0	10.6	519	2.58	8.4	3.8	3.3	57	0.1	0.7	0.2	59	0.87	0.059	14
1551683	Soil		0.6	36.7	12.8	61	0.1	45.2	11.6	430	2.97	9.0	3.5	3.4	61	0.2	0.9	0.2	59	0.90	0.052	15
1551684	Soil		0.5	35.4	12.8	82	<0.1	23.8	18.9	1183	5.28	10.6	4.0	3.9	43	0.1	0.8	0.2	84	0.82	0.118	19
1551685	Soil		0.3	41.5	14.1	74	<0.1	18.1	15.3	845	4.97	8.2	2.3	4.1	51	<0.1	0.5	0.2	124	0.97	0.126	20
1551686	Soil		0.4	64.0	10.8	71	0.3	25.6	18.1	529	4.36	35.7	6.6	2.9	50	0.1	0.8	0.2	140	0.90	0.050	13
1551687	Soil		0.7	19.8	8.9	59	0.1	30.3	19.1	892	4.56	31.2	2.5	3.3	31	<0.1	0.6	0.1	100	0.46	0.041	13
1551688	Soil		0.7	23.8	10.3	40	<0.1	18.4	8.5	335	2.53	8.2	0.8	4.9	137	<0.1	0.5	0.2	57	0.47	0.018	16
1551689	Soil		0.9	15.5	10.6	40	<0.1	16.1	7.8	280	2.19	5.9	1.0	3.4	94	<0.1	0.6	0.1	50	0.36	0.020	13
1551690	Soil		0.8	14.0	9.0	40	<0.1	13.9	6.0	246	1.97	4.6	0.5	3.3	101	0.1	0.3	0.1	45	0.34	0.025	13
1551691	Soil		0.9	24.5	13.7	47	0.2	24.4	12.2	913	2.90	20.4	5.1	5.0	134	0.1	0.6	0.2	54	0.45	0.043	22
1551692	Soil		0.8	21.1	11.1	48	<0.1	21.2	9.3	589	2.59	8.9	0.6	5.6	99	<0.1	0.5	0.1	56	0.38	0.025	19
1551693	Soil		0.8	16.6	11.7	43	0.1	16.4	7.2	320	2.30	8.4	<0.5	4.4	59	<0.1	0.5	0.1	56	0.22	0.015	17
1551694	Soil		0.7	16.4	10.2	41	0.1	18.1	9.6	455	2.26	7.4	4.3	4.4	107	<0.1	0.5	0.1	50	0.38	0.032	19
1551695	Soil		0.6	16.2	12.2	51	0.1	24.0	10.6	389	3.08	10.5	0.9	4.2	81	<0.1	0.6	0.2	68	0.36	0.022	11
1551696	Soil		0.9	15.6	9.2	47	<0.1	20.0	10.7	712	2.46	6.3	1.3	2.6	84	<0.1	0.5	0.2	63	0.34	0.026	12
1551697	Soil		0.6	11.2	8.8	56	0.1	17.4	11.2	1574	2.16	5.0	<0.5	2.2	74	0.3	0.4	0.1	46	0.43	0.074	9

This report supersedes all previous preliminary and final reports with this file number dated prior to the date on this certificate. Signature indicates final approval; preliminary reports are unsigned and should be used for reference only.





Bureau Veritas Commodities Canada Ltd.

9050 Shaughnessy St Vancouver British Columbia V6P 6E5 Canada

PHONE (604) 253-3158

**Client:** Goldstrike Resources Ltd.  
1300 - 1111 West Georgia Street  
Vancouver British Columbia V6E 4M3 Canada

**Project:** KR  
**Report Date:** August 09, 2017

**Page:** 2 of 6

**Part:** 2 of 2

# CERTIFICATE OF ANALYSIS

WHI17000345.1

Method	Analyte	AQ201	AQ201	AQ201	AQ201	AQ201	AQ201	AQ201	AQ201	AQ201	AQ201	AQ201	AQ201	AQ201	AQ201	AQ201	AQ201
		Cr	Mg	Ba	Ti	B	Al	Na	K	W	Hg	Sc	Tl	S	Ga	Se	Te
Unit		ppm	%	ppm	%	ppm	%	%	%	ppm	ppm	ppm	ppm	%	ppm	ppm	ppm
MDL		1	0.01	1	0.001	1	0.01	0.001	0.01	0.1	0.01	0.1	0.05	1	0.5	0.2	
1551531	Soil	42	1.10	339	0.026	<1	1.95	0.017	0.11	0.1	0.03	13.0	<0.1	<0.05	5	0.6	<0.2
1551532	Soil	88	3.44	163	0.008	2	3.61	0.012	0.10	<0.1	0.03	21.0	<0.1	<0.05	9	0.8	<0.2
1551670	Soil	28	0.47	307	0.062	2	1.38	0.021	0.05	0.2	0.03	3.9	<0.1	<0.05	4	<0.5	<0.2
1551671	Soil	27	0.62	242	0.064	2	1.42	0.026	0.05	0.1	0.03	4.7	<0.1	<0.05	4	1.3	<0.2
1551672	Soil	29	0.59	263	0.064	2	1.50	0.023	0.04	0.2	0.03	4.9	<0.1	<0.05	5	1.0	<0.2
1551673	Soil	26	0.44	398	0.051	3	1.47	0.021	0.04	0.2	0.03	3.8	<0.1	<0.05	4	0.8	<0.2
1551674	Soil	29	0.52	269	0.075	1	1.51	0.021	0.06	0.2	0.03	4.9	0.1	<0.05	5	0.7	<0.2
1551675	Soil	33	0.57	372	0.069	3	1.60	0.019	0.06	0.2	0.03	4.8	<0.1	<0.05	5	1.4	<0.2
1551676	Soil	32	0.51	334	0.059	1	1.79	0.016	0.13	0.1	0.03	5.7	<0.1	<0.05	5	0.8	<0.2
1551677	Soil	45	0.63	351	0.069	<1	1.92	0.013	0.08	0.1	0.02	6.3	<0.1	<0.05	6	<0.5	<0.2
1551678	Soil	148	1.98	603	0.175	1	3.20	0.009	0.25	<0.1	0.03	15.9	0.2	<0.05	12	<0.5	<0.2
1551679	Soil	85	1.43	486	0.136	2	2.83	0.014	0.30	0.1	0.03	15.7	0.2	<0.05	10	0.7	<0.2
1551680	Soil	40	1.21	351	0.081	1	2.67	0.020	0.10	<0.1	0.04	13.5	<0.1	<0.05	8	<0.5	<0.2
1551681	Soil	31	0.58	367	0.066	2	1.82	0.026	0.06	0.1	0.03	5.7	<0.1	<0.05	5	0.8	<0.2
1551682	Soil	29	0.62	374	0.079	2	1.57	0.032	0.05	0.2	0.03	4.6	<0.1	<0.05	4	0.6	<0.2
1551683	Soil	40	0.66	442	0.062	1	1.71	0.027	0.08	0.2	0.03	6.6	<0.1	<0.05	5	0.5	<0.2
1551684	Soil	29	0.83	716	0.035	1	2.09	0.018	0.15	0.2	0.03	12.0	0.1	<0.05	7	0.7	<0.2
1551685	Soil	26	1.24	728	0.067	<1	2.85	0.017	0.09	<0.1	0.03	13.5	<0.1	<0.05	11	<0.5	<0.2
1551686	Soil	43	1.19	584	0.054	1	2.23	0.024	0.08	0.1	0.03	24.4	0.1	<0.05	7	0.5	<0.2
1551687	Soil	41	0.87	461	0.055	<1	2.52	0.013	0.22	0.1	0.02	9.4	0.2	<0.05	8	<0.5	<0.2
1551688	Soil	30	0.42	330	0.081	2	1.71	0.014	0.10	0.1	0.01	5.3	0.1	<0.05	5	<0.5	<0.2
1551689	Soil	27	0.34	308	0.068	<1	1.29	0.011	0.08	0.1	0.02	3.6	<0.1	<0.05	4	<0.5	<0.2
1551690	Soil	22	0.29	356	0.059	2	1.18	0.013	0.09	0.1	<0.01	3.0	<0.1	<0.05	4	<0.5	<0.2
1551691	Soil	32	0.40	481	0.070	<1	1.77	0.015	0.13	0.2	0.03	5.1	<0.1	<0.05	5	<0.5	<0.2
1551692	Soil	33	0.45	319	0.082	1	1.66	0.014	0.09	0.1	0.02	5.1	<0.1	<0.05	4	<0.5	<0.2
1551693	Soil	29	0.40	292	0.079	<1	1.38	0.013	0.09	0.1	0.01	3.4	<0.1	<0.05	5	<0.5	<0.2
1551694	Soil	28	0.38	346	0.070	<1	1.36	0.012	0.17	0.1	0.02	3.9	<0.1	<0.05	4	<0.5	<0.2
1551695	Soil	39	0.45	376	0.081	<1	2.05	0.010	0.13	0.1	0.02	4.2	<0.1	<0.05	6	<0.5	<0.2
1551696	Soil	30	0.41	455	0.062	1	1.77	0.012	0.05	0.1	0.02	3.7	<0.1	<0.05	5	<0.5	<0.2
1551697	Soil	24	0.34	579	0.051	2	1.39	0.012	0.08	0.1	0.02	2.4	<0.1	<0.05	4	<0.5	<0.2

This report supersedes all previous preliminary and final reports with this file number dated prior to the date on this certificate. Signature indicates final approval; preliminary reports are unsigned and should be used for reference only.



Bureau Veritas Commodities Canada Ltd.

9050 Shaughnessy St Vancouver British Columbia V6P 6E5 Canada

PHONE (604) 253-3158

**Client:** Goldstrike Resources Ltd.  
1300 - 1111 West Georgia Street  
Vancouver British Columbia V6E 4M3 Canada

**Project:** KR  
**Report Date:** August 09, 2017

**Page:** 3 of 6

**Part:** 1 of 2

# CERTIFICATE OF ANALYSIS

WHI17000345.1

Method	Analyte	AQ201	AQ201	AQ201	AQ201	AQ201	AQ201	AQ201	AQ201	AQ201	AQ201	AQ201	AQ201	AQ201	AQ201	AQ201	AQ201	AQ201	AQ201	AQ201	AQ201
		Mo	Cu	Pb	Zn	Ag	Ni	Co	Mn	Fe	As	Au	Th	Sr	Cd	Sb	Bi	V	Ca	P	La
Unit		ppm	ppm	ppm	ppm	ppm	ppm	ppm	ppm	%	ppm	ppb	ppm	ppm	ppm	ppm	ppm	%	%	ppm	
MDL		0.1	0.1	0.1	1	0.1	0.1	0.1	1	0.01	0.5	0.5	0.1	1	0.1	0.1	2	0.01	0.001	1	
1551698	Soil	1.1	15.5	9.5	61	0.1	17.2	8.7	895	2.57	7.9	<0.5	2.7	32	0.2	0.5	0.2	65	0.23	0.027	10
1551699	Soil	0.6	25.0	9.4	47	<0.1	21.2	9.6	420	2.46	8.5	2.2	5.1	31	<0.1	0.6	0.1	54	0.25	0.017	21
1551700	Soil	0.8	20.7	11.4	53	<0.1	19.7	8.5	270	2.77	11.1	<0.5	4.1	24	<0.1	0.7	0.2	63	0.21	0.023	12
1551701	Soil	0.8	20.8	11.0	53	<0.1	19.4	8.0	241	2.60	10.4	1.3	4.2	23	<0.1	0.7	0.2	62	0.20	0.020	14
1551702	Soil	0.6	21.0	11.2	52	<0.1	18.4	8.4	265	2.51	10.8	2.8	4.4	27	<0.1	0.6	0.1	57	0.25	0.028	15
1551703	Soil	0.6	23.4	13.3	55	<0.1	20.2	7.2	244	2.29	9.6	2.4	5.7	31	<0.1	0.5	0.2	48	0.29	0.032	18
1551704	Soil	0.8	24.0	11.3	53	<0.1	20.7	9.3	258	2.65	8.6	3.8	4.3	27	<0.1	0.5	0.2	59	0.28	0.030	15
1551705	Soil	0.8	27.0	10.7	59	<0.1	22.8	10.5	356	2.71	8.9	1.5	3.7	35	<0.1	0.5	0.2	62	0.36	0.042	16
1551706	Soil	0.6	25.4	11.0	58	<0.1	20.9	8.4	240	2.52	7.8	4.7	3.3	35	0.1	0.5	0.2	55	0.32	0.042	16
1551707	Soil	0.7	19.7	14.4	50	<0.1	18.1	7.6	218	2.57	15.0	1.5	5.7	18	<0.1	0.5	0.1	49	0.17	0.022	16
1551708	Soil	0.7	20.5	10.2	51	<0.1	18.7	7.8	250	2.46	8.8	2.2	4.2	24	<0.1	0.5	0.2	56	0.25	0.028	14
1551709	Soil	0.5	21.9	8.8	52	<0.1	19.4	8.5	314	2.46	7.5	2.6	3.8	32	<0.1	0.5	0.1	50	0.35	0.046	14
1551710	Soil	0.7	18.8	8.9	48	<0.1	17.4	9.0	306	2.33	9.0	1.2	3.9	25	<0.1	0.4	0.1	56	0.27	0.030	13
1551711	Soil	0.5	16.9	8.8	44	<0.1	16.1	6.9	204	2.10	9.6	2.3	3.9	22	<0.1	0.4	0.2	46	0.23	0.026	13
1551751	Soil	0.7	15.2	11.8	61	0.2	20.8	7.8	231	2.69	13.3	7.6	2.4	30	<0.1	0.5	0.2	59	0.28	0.063	16
1551752	Soil	0.7	18.0	11.1	67	0.1	33.0	10.9	350	2.84	15.9	4.3	4.6	34	<0.1	0.5	0.1	58	0.35	0.056	19
1551753	Soil	0.5	20.0	11.9	69	<0.1	34.8	10.9	299	3.02	22.9	3.1	5.9	25	<0.1	0.6	0.1	54	0.25	0.058	20
1551754	Soil	0.7	26.5	14.3	68	0.1	26.4	9.1	270	2.98	10.5	6.5	3.0	35	<0.1	0.6	0.1	61	0.35	0.063	23
1551755	Soil	0.3	18.3	19.5	68	<0.1	22.7	8.4	286	2.77	9.9	3.3	6.0	30	0.1	0.5	<0.1	55	0.33	0.079	26
1551756	Soil	0.7	18.7	9.2	54	<0.1	18.0	8.2	271	2.76	7.6	1.4	2.7	24	<0.1	0.4	0.1	64	0.23	0.043	14
1551757	Soil	0.5	16.9	7.6	51	<0.1	16.4	6.5	171	2.25	9.4	4.9	2.1	21	<0.1	0.4	<0.1	54	0.21	0.041	15
1551758	Soil	0.5	16.9	7.9	40	<0.1	14.9	6.5	163	2.07	9.5	54.7	2.9	18	<0.1	0.4	0.1	53	0.19	0.023	13
1551759	Soil	0.9	15.0	9.6	47	0.2	18.0	10.7	511	2.40	6.4	<0.5	3.3	34	<0.1	0.3	0.1	60	0.28	0.018	11
1551760	Soil	0.6	18.3	9.6	45	<0.1	22.2	9.1	247	2.77	8.6	<0.5	3.9	46	<0.1	0.4	0.1	63	0.40	0.016	13
1551761	Soil	0.7	21.6	9.8	41	<0.1	21.5	9.7	424	2.53	6.9	1.5	3.4	105	<0.1	0.4	0.1	60	0.48	0.021	15
1551762	Soil	0.6	36.5	17.1	54	0.1	33.0	14.3	703	2.89	7.4	8.8	5.1	151	0.2	0.3	0.1	52	0.93	0.066	25
1551763	Soil	0.7	33.3	17.9	61	0.1	27.1	11.5	453	2.64	7.1	3.4	6.1	93	0.1	0.3	0.1	48	0.76	0.073	25
1551764	Soil	0.6	32.3	11.2	53	0.2	30.6	12.6	534	2.65	5.8	13.1	4.5	114	<0.1	0.3	0.1	43	1.03	0.065	24
1551765	Soil	0.8	24.9	8.4	63	<0.1	33.5	17.6	418	3.57	4.0	<0.5	5.7	67	<0.1	0.2	<0.1	57	0.77	0.085	29
1551766	Soil	0.9	14.9	11.6	55	<0.1	25.7	10.7	207	3.15	6.8	3.3	4.5	19	<0.1	0.4	0.1	65	0.19	0.021	14

This report supersedes all previous preliminary and final reports with this file number dated prior to the date on this certificate. Signature indicates final approval; preliminary reports are unsigned and should be used for reference only.



Bureau Veritas Commodities Canada Ltd.

9050 Shaughnessy St Vancouver British Columbia V6P 6E5 Canada

PHONE (604) 253-3158

**Client:** Goldstrike Resources Ltd.  
1300 - 1111 West Georgia Street  
Vancouver British Columbia V6E 4M3 Canada

**Project:** KR  
**Report Date:** August 09, 2017

**Page:** 3 of 6

**Part:** 2 of 2

# CERTIFICATE OF ANALYSIS

WHI17000345.1

Method	Analyte	AQ201	AQ201	AQ201	AQ201	AQ201	AQ201	AQ201	AQ201	AQ201	AQ201	AQ201	AQ201	AQ201	AQ201	AQ201	AQ201
		Cr	Mg	Ba	Ti	B	Al	Na	K	W	Hg	Sc	Tl	S	Ga	Se	Te
Unit		ppm	%	ppm	%	ppm	%	%	%	ppm	ppm	ppm	ppm	%	ppm	ppm	ppm
MDL		1	0.01	1	0.001	1	0.01	0.001	0.01	0.1	0.01	0.1	0.01	0.05	1	0.5	0.2
1551698	Soil	28	0.38	310	0.063	<1	1.59	0.009	0.06	0.1	0.01	2.7	0.1	<0.05	6	<0.5	<0.2
1551699	Soil	32	0.43	340	0.072	<1	1.66	0.013	0.04	0.1	0.03	5.4	<0.1	<0.05	5	<0.5	<0.2
1551700	Soil	33	0.47	232	0.075	<1	2.07	0.010	0.05	0.1	0.02	3.5	<0.1	<0.05	6	<0.5	<0.2
1551701	Soil	33	0.44	248	0.077	<1	1.84	0.012	0.05	0.1	0.02	3.5	<0.1	<0.05	5	<0.5	<0.2
1551702	Soil	32	0.46	222	0.085	<1	1.72	0.013	0.04	0.1	0.02	4.1	<0.1	<0.05	5	<0.5	<0.2
1551703	Soil	29	0.42	250	0.095	1	1.33	0.015	0.09	<0.1	0.02	4.2	<0.1	<0.05	4	<0.5	<0.2
1551704	Soil	33	0.46	282	0.072	<1	1.77	0.012	0.04	0.1	0.02	4.9	<0.1	<0.05	5	<0.5	<0.2
1551705	Soil	33	0.47	382	0.069	1	1.85	0.013	0.04	0.2	0.03	5.0	<0.1	<0.05	5	<0.5	<0.2
1551706	Soil	31	0.43	348	0.063	<1	1.72	0.013	0.05	0.2	0.05	4.7	<0.1	<0.05	5	0.5	<0.2
1551707	Soil	26	0.35	161	0.071	<1	1.68	0.007	0.08	<0.1	0.02	3.1	0.1	<0.05	5	<0.5	<0.2
1551708	Soil	29	0.42	246	0.071	<1	1.58	0.012	0.04	0.2	0.02	3.7	<0.1	<0.05	5	<0.5	<0.2
1551709	Soil	28	0.41	309	0.065	3	1.50	0.014	0.06	0.1	0.03	4.4	<0.1	<0.05	4	<0.5	<0.2
1551710	Soil	28	0.42	269	0.068	<1	1.53	0.012	0.04	<0.1	0.02	4.0	<0.1	<0.05	4	<0.5	<0.2
1551711	Soil	26	0.39	210	0.067	<1	1.37	0.012	0.04	0.1	0.01	3.3	<0.1	<0.05	4	<0.5	<0.2
1551751	Soil	36	0.46	182	0.055	<1	1.98	0.010	0.05	0.1	0.07	4.0	0.1	<0.05	7	<0.5	<0.2
1551752	Soil	49	0.64	190	0.079	<1	1.87	0.011	0.08	0.1	0.02	4.1	0.2	<0.05	7	<0.5	<0.2
1551753	Soil	52	0.71	145	0.081	<1	1.78	0.009	0.17	<0.1	0.04	4.0	0.2	<0.05	7	<0.5	<0.2
1551754	Soil	42	0.65	208	0.054	<1	2.18	0.011	0.06	0.1	0.03	5.5	0.1	<0.05	7	<0.5	<0.2
1551755	Soil	39	0.60	138	0.056	<1	1.57	0.010	0.12	<0.1	0.02	3.9	0.1	<0.05	6	<0.5	<0.2
1551756	Soil	32	0.46	167	0.075	1	2.02	0.012	0.04	0.1	0.03	4.5	<0.1	<0.05	6	<0.5	<0.2
1551757	Soil	27	0.42	159	0.056	<1	1.49	0.009	0.04	0.1	0.02	3.4	<0.1	<0.05	5	<0.5	<0.2
1551758	Soil	26	0.38	151	0.070	<1	1.60	0.009	0.03	0.1	0.02	3.3	<0.1	<0.05	4	<0.5	<0.2
1551759	Soil	29	0.45	235	0.068	<1	1.62	0.010	0.07	0.1	0.01	3.0	0.1	<0.05	5	<0.5	<0.2
1551760	Soil	32	0.49	229	0.081	<1	1.73	0.015	0.08	0.1	0.02	4.5	<0.1	<0.05	5	<0.5	<0.2
1551761	Soil	30	0.42	274	0.066	<1	1.70	0.014	0.07	0.1	0.02	4.2	<0.1	<0.05	5	<0.5	<0.2
1551762	Soil	38	0.68	348	0.104	<1	1.55	0.021	0.22	0.2	0.03	5.6	0.2	<0.05	5	0.8	<0.2
1551763	Soil	34	0.64	244	0.093	2	1.37	0.019	0.12	0.3	0.03	4.8	0.2	<0.05	4	0.9	<0.2
1551764	Soil	32	0.59	263	0.094	<1	1.48	0.016	0.20	0.1	0.04	4.3	0.2	<0.05	5	0.5	<0.2
1551765	Soil	40	1.12	125	0.134	<1	1.46	0.045	0.18	<0.1	0.02	4.2	0.2	<0.05	5	<0.5	<0.2
1551766	Soil	36	0.55	132	0.099	<1	1.96	0.009	0.12	0.1	0.01	3.3	0.2	<0.05	6	<0.5	<0.2

This report supersedes all previous preliminary and final reports with this file number dated prior to the date on this certificate. Signature indicates final approval; preliminary reports are unsigned and should be used for reference only.



Bureau Veritas Commodities Canada Ltd.

9050 Shaughnessy St Vancouver British Columbia V6P 6E5 Canada

PHONE (604) 253-3158

**Client: Goldstrike Resources Ltd.**  
1300 - 1111 West Georgia Street  
Vancouver British Columbia V6E 4M3 Canada

Project: KR  
Report Date: August 09, 2017

Page: 4 of 6

Part: 1 of 2

# CERTIFICATE OF ANALYSIS

WHI17000345.1

Method	Analyte	AQ201	AQ201	AQ201	AQ201	AQ201	AQ201	AQ201	AQ201	AQ201	AQ201	AQ201	AQ201	AQ201	AQ201	AQ201	AQ201	AQ201	AQ201	AQ201	AQ201
		Mo	Cu	Pb	Zn	Ag	Ni	Co	Mn	Fe	As	Au	Th	Sr	Cd	Sb	Bi	V	Ca	P	La
Unit		ppm	ppm	ppm	ppm	ppm	ppm	ppm	ppm	%	ppm	ppb	ppm	ppm	ppm	ppm	ppm	%	%	ppm	
MDL		0.1	0.1	0.1	1	0.1	0.1	0.1	1	0.01	0.5	0.5	0.1	1	0.1	0.1	2	0.01	0.001	1	
1551767	Soil	1.0	16.4	18.3	82	0.1	26.8	15.6	668	3.38	7.6	<0.5	4.5	28	0.1	0.4	0.2	65	0.31	0.059	14
1551768	Soil	0.8	16.0	10.5	47	0.1	17.6	8.1	299	2.61	6.8	1.4	2.8	26	<0.1	0.3	0.1	71	0.29	0.023	11
1551769	Soil	0.9	18.1	18.7	63	0.2	24.0	11.7	747	2.99	8.2	<0.5	3.8	15	0.2	0.6	0.2	78	0.13	0.016	10
1551770	Soil	0.8	21.4	24.2	66	<0.1	27.4	12.7	275	3.56	9.9	1.6	5.2	21	<0.1	0.4	0.1	84	0.19	0.021	15
1551771	Soil	0.7	25.2	17.1	74	<0.1	31.3	14.9	366	3.67	11.3	1.2	7.3	20	<0.1	0.4	0.1	68	0.20	0.017	19
1551772	Soil	0.9	26.4	14.9	70	<0.1	27.1	12.3	360	3.30	13.1	1.2	6.5	25	<0.1	0.6	0.1	63	0.26	0.034	21
1551773	Soil	0.7	55.8	11.6	46	0.2	35.9	11.1	634	2.67	6.9	2.1	8.0	272	0.3	0.6	0.1	55	0.74	0.037	34
1551774	Soil	0.8	25.4	10.9	47	<0.1	21.3	10.2	503	2.46	6.8	2.0	4.9	180	<0.1	0.4	<0.1	60	0.42	0.027	17
1551775	Soil	0.7	35.8	11.6	57	0.1	28.6	11.1	653	2.62	5.3	0.6	4.8	277	0.2	0.4	0.1	62	0.47	0.035	23
1551776	Soil	0.7	21.1	10.2	45	<0.1	21.6	9.7	634	2.38	7.4	4.0	4.6	286	<0.1	0.4	0.1	56	0.50	0.050	14
1551777	Soil	0.5	34.4	13.3	57	0.1	29.8	11.0	581	2.69	7.3	1.8	6.9	339	0.3	0.5	0.2	63	0.58	0.024	19
1551778	Soil	0.6	29.6	10.3	54	0.1	24.4	9.1	572	2.34	5.7	0.8	3.3	500	0.7	0.4	0.2	53	0.92	0.045	13
1551779	Soil	0.6	33.1	11.9	58	<0.1	27.0	12.2	674	2.86	8.1	1.8	5.8	257	0.3	0.5	0.2	67	0.78	0.044	17
1551780	Soil	0.8	67.1	13.7	56	0.3	47.6	14.3	882	3.50	8.9	1.7	4.6	464	0.3	0.7	0.2	73	1.03	0.041	47
1551781	Soil	0.7	35.7	10.6	51	0.2	29.8	10.3	715	2.46	6.7	1.8	3.6	232	0.3	0.5	0.2	65	0.54	0.035	19
1551782	Soil	0.7	24.9	9.1	50	0.1	23.1	7.9	388	2.51	7.4	1.2	3.5	141	0.1	0.5	0.2	62	0.44	0.035	15
1551783	Soil	1.0	34.4	13.8	61	0.2	29.5	12.5	677	3.47	10.8	4.2	4.6	204	0.2	0.6	0.2	79	0.59	0.038	27
1551784	Soil	1.0	21.3	12.5	48	0.2	18.9	6.4	234	2.57	7.9	0.8	3.3	61	<0.1	0.4	0.2	78	0.30	0.027	14
1551785	Soil	0.9	17.7	9.8	55	<0.1	20.0	7.4	278	2.75	8.8	3.8	3.4	42	0.1	0.5	0.2	73	0.24	0.026	12
1551786	Soil	1.5	20.3	13.9	63	0.2	20.7	20.5	963	3.51	11.2	<0.5	3.0	23	0.1	0.5	0.2	95	0.17	0.030	12
1551787	Soil	0.7	22.5	15.0	53	<0.1	19.3	8.4	237	2.74	24.1	1.7	6.0	25	0.1	0.7	0.1	59	0.17	0.017	16
1551788	Soil	1.4	42.4	19.6	66	0.2	28.5	9.0	325	3.86	11.7	4.7	3.5	55	0.3	0.7	0.2	91	0.32	0.043	16
1551789	Soil	0.7	25.2	12.9	61	<0.1	21.8	9.1	262	2.96	8.3	1.6	4.1	48	0.1	0.6	0.2	75	0.30	0.031	17
1551790	Soil	0.8	25.9	13.2	67	0.1	24.2	8.2	263	2.90	8.5	1.6	4.5	38	0.1	0.7	0.2	66	0.34	0.042	18
1551791	Soil	0.8	25.8	11.9	59	<0.1	23.0	10.1	269	2.60	7.8	2.4	4.6	46	0.1	0.6	0.2	68	0.38	0.041	18
1551792	Soil	0.7	28.6	11.8	63	0.1	24.7	9.5	306	2.77	7.1	3.6	3.3	53	0.1	0.6	0.2	63	0.41	0.056	19
1551793	Soil	0.4	21.3	16.8	61	<0.1	21.0	8.5	256	2.35	6.8	15.1	6.7	31	0.2	0.4	<0.1	49	0.33	0.055	23
1551794	Soil	0.7	23.7	8.2	44	<0.1	31.9	15.2	379	3.15	7.7	<0.5	2.6	30	<0.1	0.5	0.1	82	0.45	0.019	8
1551795	Soil	0.5	28.7	8.9	61	<0.1	102.2	11.3	307	2.96	8.5	2.5	4.4	36	<0.1	0.5	0.2	65	0.53	0.036	16
1551851	Soil	0.6	9.9	12.5	48	<0.1	12.9	5.2	158	2.23	7.8	2.7	2.2	19	<0.1	0.4	0.1	46	0.19	0.049	18



Bureau Veritas Commodities Canada Ltd.

9050 Shaughnessy St Vancouver British Columbia V6P 6E5 Canada

PHONE (604) 253-3158

**Client:** Goldstrike Resources Ltd.  
1300 - 1111 West Georgia Street  
Vancouver British Columbia V6E 4M3 Canada

**Project:** KR  
**Report Date:** August 09, 2017

**Page:** 4 of 6

**Part:** 2 of 2

# CERTIFICATE OF ANALYSIS

WHI17000345.1

Method	Analyte	AQ201	AQ201	AQ201	AQ201	AQ201	AQ201	AQ201	AQ201	AQ201	AQ201	AQ201	AQ201	AQ201	AQ201	AQ201	AQ201	AQ201
		Cr	Mg	Ba	Ti	B	Al	Na	K	W	Hg	Sc	Tl	S	Ga	Se	Te	
Unit		ppm	%	ppm	%	ppm	%	%	%	ppm	ppm	ppm	ppm	%	ppm	ppm	ppm	ppm
MDL		1	0.01	1	0.001	1	0.01	0.001	0.01	0.1	0.01	0.1	0.1	0.05	1	0.5	0.2	0.2
1551767	Soil	40	0.56	242	0.080	2	1.99	0.011	0.16	<0.1	0.01	3.5	0.2	<0.05	7	<0.5	<0.2	
1551768	Soil	31	0.46	217	0.075	<1	1.89	0.011	0.04	0.1	0.02	3.6	0.1	<0.05	6	<0.5	<0.2	
1551769	Soil	37	0.43	233	0.070	<1	2.39	0.010	0.04	0.1	0.02	3.3	0.2	<0.05	7	<0.5	<0.2	
1551770	Soil	51	0.70	206	0.126	<1	2.46	0.011	0.11	<0.1	0.01	3.9	0.2	<0.05	8	<0.5	<0.2	
1551771	Soil	48	0.85	206	0.143	2	2.54	0.012	0.16	<0.1	0.01	4.3	0.2	<0.05	7	<0.5	<0.2	
1551772	Soil	41	0.70	250	0.111	1	2.17	0.011	0.09	<0.1	0.02	5.4	0.1	<0.05	6	<0.5	<0.2	
1551773	Soil	29	0.39	602	0.064	2	1.64	0.015	0.08	0.1	0.04	7.3	<0.1	<0.05	5	0.7	<0.2	
1551774	Soil	29	0.38	373	0.059	<1	1.66	0.014	0.06	0.1	0.03	5.1	<0.1	<0.05	5	<0.5	<0.2	
1551775	Soil	30	0.38	538	0.063	1	1.73	0.017	0.07	0.2	0.03	5.5	<0.1	<0.05	5	<0.5	<0.2	
1551776	Soil	28	0.37	384	0.067	2	1.41	0.015	0.09	0.2	0.03	4.6	<0.1	<0.05	4	<0.5	<0.2	
1551777	Soil	33	0.45	427	0.082	3	1.66	0.019	0.06	0.1	0.03	6.1	<0.1	<0.05	5	<0.5	<0.2	
1551778	Soil	26	0.46	475	0.066	5	1.44	0.019	0.08	0.2	0.03	4.5	<0.1	<0.05	4	<0.5	<0.2	
1551779	Soil	32	0.47	455	0.077	4	1.85	0.021	0.09	0.2	0.04	6.0	<0.1	<0.05	5	0.5	<0.2	
1551780	Soil	42	0.50	759	0.075	6	2.72	0.020	0.07	0.2	0.05	10.5	<0.1	<0.05	7	0.9	<0.2	
1551781	Soil	33	0.50	535	0.072	2	1.91	0.017	0.05	0.1	0.02	6.0	<0.1	<0.05	5	0.6	<0.2	
1551782	Soil	32	0.47	515	0.077	2	1.64	0.015	0.09	0.1	0.03	4.4	<0.1	<0.05	5	<0.5	<0.2	
1551783	Soil	42	0.57	689	0.078	3	2.49	0.015	0.08	0.1	0.03	6.9	<0.1	<0.05	7	0.8	<0.2	
1551784	Soil	31	0.37	438	0.076	4	1.96	0.014	0.07	0.1	0.03	4.5	<0.1	<0.05	7	<0.5	<0.2	
1551785	Soil	32	0.42	347	0.082	2	1.67	0.011	0.05	0.1	0.02	3.8	<0.1	<0.05	6	<0.5	<0.2	
1551786	Soil	34	0.52	285	0.089	2	2.33	0.009	0.05	0.1	0.02	4.1	0.1	<0.05	9	<0.5	<0.2	
1551787	Soil	32	0.34	213	0.070	2	1.76	0.008	0.05	0.1	0.02	3.9	<0.1	<0.05	5	<0.5	<0.2	
1551788	Soil	42	0.42	387	0.100	2	2.96	0.012	0.07	0.1	0.04	7.1	<0.1	<0.05	8	<0.5	<0.2	
1551789	Soil	37	0.50	340	0.084	2	1.94	0.012	0.04	0.1	0.03	5.1	<0.1	<0.05	6	<0.5	<0.2	
1551790	Soil	37	0.47	310	0.093	2	1.80	0.016	0.06	0.2	0.04	5.3	<0.1	<0.05	5	<0.5	<0.2	
1551791	Soil	37	0.46	345	0.088	<1	1.76	0.014	0.05	0.1	0.03	5.5	<0.1	<0.05	5	<0.5	<0.2	
1551792	Soil	35	0.45	414	0.077	3	2.28	0.014	0.05	0.2	0.04	6.1	<0.1	<0.05	6	0.6	<0.2	
1551793	Soil	32	0.47	188	0.115	<1	1.48	0.011	0.22	0.1	<0.01	3.5	0.1	<0.05	5	<0.5	<0.2	
1551794	Soil	56	0.91	359	0.073	2	2.20	0.022	0.08	0.1	<0.01	7.0	<0.1	<0.05	6	<0.5	<0.2	
1551795	Soil	55	1.05	296	0.084	4	1.61	0.030	0.05	0.2	0.03	6.5	<0.1	<0.05	5	<0.5	<0.2	
1551851	Soil	24	0.34	110	0.039	2	1.45	0.009	0.05	0.2	0.04	2.5	0.1	<0.05	5	0.8	<0.2	

This report supersedes all previous preliminary and final reports with this file number dated prior to the date on this certificate. Signature indicates final approval; preliminary reports are unsigned and should be used for reference only.



Bureau Veritas Commodities Canada Ltd.

9050 Shaughnessy St Vancouver British Columbia V6P 6E5 Canada

PHONE (604) 253-3158

**Client:** Goldstrike Resources Ltd.  
1300 - 1111 West Georgia Street  
Vancouver British Columbia V6E 4M3 Canada

**Project:** KR  
**Report Date:** August 09, 2017

**Page:** 5 of 6

**Part:** 1 of 2

# CERTIFICATE OF ANALYSIS

WHI17000345.1

Method	Analyte	AQ201	AQ201	AQ201	AQ201	AQ201	AQ201	AQ201	AQ201	AQ201	AQ201	AQ201	AQ201	AQ201	AQ201	AQ201	AQ201	AQ201	AQ201	AQ201	AQ201
		Mo	Cu	Pb	Zn	Ag	Ni	Co	Mn	Fe	As	Au	Th	Sr	Cd	Sb	Bi	V	Ca	P	La
Unit		ppm	ppm	ppm	ppm	ppm	ppm	ppm	ppm	%	ppm	ppb	ppm	ppm	ppm	ppm	ppm	%	%	ppm	
MDL		0.1	0.1	0.1	1	0.1	0.1	0.1	1	0.01	0.5	0.5	0.1	1	0.1	0.1	2	0.01	0.001	1	
1551852	Soil	0.6	10.2	11.7	47	<0.1	13.0	5.0	151	2.15	8.2	11.7	1.8	21	<0.1	0.3	0.1	48	0.20	0.052	16
1551853	Soil	0.8	8.8	11.0	48	<0.1	12.9	5.6	195	1.95	7.5	1.7	2.2	21	<0.1	0.3	0.1	48	0.21	0.042	17
1551854	Soil	1.3	12.5	14.9	51	<0.1	14.3	6.4	338	2.58	9.9	3.4	2.2	21	<0.1	0.3	0.2	99	0.20	0.042	16
1551855	Soil	0.5	13.0	14.4	57	<0.1	17.4	6.2	135	2.25	8.0	4.2	2.2	24	0.1	0.4	0.2	62	0.22	0.039	16
1551856	Soil	0.6	15.0	13.3	51	<0.1	15.4	6.2	195	2.34	8.4	2.6	2.1	24	0.1	0.4	0.2	55	0.24	0.045	17
1551857	Soil	0.6	12.9	15.2	58	<0.1	17.3	9.3	337	2.47	7.8	9.5	3.9	30	0.2	0.4	0.1	52	0.28	0.046	19
1551858	Soil	0.9	12.6	14.3	60	0.1	17.2	6.3	169	2.36	9.0	4.9	3.6	32	0.1	0.5	0.1	51	0.27	0.050	19
1551859	Soil	0.8	11.8	13.3	54	0.1	15.6	7.6	304	1.97	7.0	2.9	1.8	40	0.1	0.4	0.1	49	0.31	0.056	15
1551860	Soil	0.6	20.0	15.7	59	<0.1	22.2	9.5	259	2.71	9.0	17.5	6.0	29	0.1	0.5	0.1	55	0.29	0.050	22
1551861	Soil	0.9	13.0	11.9	55	0.1	15.1	7.8	304	2.13	9.2	4.3	1.7	30	0.1	0.4	0.2	62	0.28	0.058	13
1551862	Soil	0.6	26.2	11.9	59	<0.1	20.9	9.2	290	2.43	6.6	4.9	4.1	42	0.1	0.6	0.2	60	0.40	0.048	17
1551863	Soil	0.7	23.3	11.0	51	0.1	17.5	8.6	328	2.37	6.3	4.0	1.6	34	0.1	0.5	0.1	51	0.29	0.053	13
1551864	Soil	0.7	13.0	12.0	53	<0.1	15.1	6.6	196	2.12	6.7	2.5	2.1	29	0.2	0.4	0.2	55	0.28	0.048	14
1551865	Soil	0.7	18.4	13.0	66	0.1	17.2	9.9	303	2.84	8.8	4.3	3.2	26	0.2	0.5	0.2	66	0.22	0.052	14
1551866	Soil	0.9	12.1	9.8	44	<0.1	11.8	5.0	141	1.82	5.9	1.4	0.9	25	0.1	0.3	0.1	48	0.23	0.043	10
1551867	Soil	0.5	11.4	10.8	49	<0.1	13.7	5.0	131	2.02	5.7	3.3	1.2	22	0.1	0.3	0.2	54	0.20	0.039	11
1551868	Soil	0.7	12.9	12.3	61	<0.1	15.7	7.4	207	2.47	7.6	1.8	2.4	23	0.2	0.4	0.2	62	0.22	0.044	13
1551869	Soil	0.5	8.8	10.3	45	<0.1	12.1	4.3	103	1.89	5.8	2.9	1.6	19	<0.1	0.3	0.2	47	0.18	0.033	11
1551870	Soil	0.5	10.5	12.4	51	<0.1	13.8	5.2	106	2.07	7.3	3.7	1.8	20	<0.1	0.3	0.2	62	0.20	0.034	12
1551871	Soil	0.5	9.4	11.2	53	<0.1	13.2	5.7	136	2.01	7.7	1.8	2.4	21	<0.1	0.3	0.1	58	0.19	0.038	13
1551872	Soil	0.5	8.6	11.2	48	<0.1	12.7	5.5	118	1.90	6.9	2.8	2.2	19	<0.1	0.3	0.1	55	0.17	0.035	12
1551873	Soil	0.4	10.3	13.6	57	<0.1	13.4	5.5	118	1.91	6.4	2.4	2.3	20	<0.1	0.3	0.1	52	0.19	0.034	13
1551874	Soil	0.8	19.1	11.2	43	<0.1	17.5	7.8	250	2.30	9.2	2.4	6.4	27	<0.1	0.4	0.1	54	0.30	0.021	18
1551875	Soil	0.9	22.0	13.0	50	<0.1	22.9	8.6	240	2.91	11.9	1.4	5.2	21	<0.1	0.5	0.2	69	0.19	0.016	13
1551876	Soil	1.0	18.7	13.4	47	<0.1	20.1	8.7	328	2.49	11.5	1.5	5.8	26	<0.1	0.5	0.2	57	0.29	0.031	17
1551877	Soil	0.8	27.3	13.3	52	<0.1	22.8	9.2	345	2.80	12.6	4.3	6.1	35	<0.1	0.5	0.2	62	0.40	0.031	20
1551878	Soil	0.9	21.1	12.8	61	<0.1	21.8	10.4	339	2.70	9.7	1.3	5.8	31	<0.1	0.4	0.2	59	0.28	0.020	17
1551879	Soil	1.2	19.8	14.3	65	0.2	22.7	9.9	464	3.01	14.7	0.7	5.3	26	<0.1	0.6	0.2	71	0.25	0.027	14
1551880	Soil	0.8	16.6	18.2	63	<0.1	22.9	9.9	412	2.60	10.1	<0.5	5.1	28	<0.1	0.4	0.2	62	0.25	0.036	15
1551881	Soil	0.7	20.8	13.7	50	0.1	22.7	8.8	707	2.50	7.5	2.3	7.0	34	<0.1	0.4	0.2	54	0.25	0.024	40

This report supersedes all previous preliminary and final reports with this file number dated prior to the date on this certificate. Signature indicates final approval; preliminary reports are unsigned and should be used for reference only.



Bureau Veritas Commodities Canada Ltd.

9050 Shaughnessy St Vancouver British Columbia V6P 6E5 Canada

PHONE (604) 253-3158

**Client:** Goldstrike Resources Ltd.  
1300 - 1111 West Georgia Street  
Vancouver British Columbia V6E 4M3 Canada

**Project:** KR  
**Report Date:** August 09, 2017

**Page:** 5 of 6

**Part:** 2 of 2

# CERTIFICATE OF ANALYSIS

WHI17000345.1

Method	Analyte	AQ201	AQ201	AQ201	AQ201	AQ201	AQ201	AQ201	AQ201	AQ201	AQ201	AQ201	AQ201	AQ201	AQ201	AQ201	AQ201
		Cr	Mg	Ba	Ti	B	Al	Na	K	W	Hg	Sc	Tl	S	Ga	Se	Te
Unit		ppm	%	ppm	%	ppm	%	%	%	ppm	ppm	ppm	ppm	%	ppm	ppm	ppm
MDL		1	0.01	1	0.001	1	0.01	0.001	0.01	0.1	0.01	0.1	0.05	1	0.5	0.2	
1551852	Soil	25	0.34	126	0.037	<1	1.44	0.009	0.05	0.2	0.04	2.6	0.1	<0.05	5	0.6	<0.2
1551853	Soil	23	0.31	107	0.040	<1	1.35	0.008	0.05	0.2	0.04	2.5	<0.1	<0.05	5	0.7	<0.2
1551854	Soil	29	0.35	130	0.045	1	1.41	0.009	0.04	0.2	0.03	2.8	0.1	0.06	5	<0.5	<0.2
1551855	Soil	31	0.40	165	0.043	2	1.55	0.011	0.05	0.2	0.04	3.4	0.1	0.05	6	<0.5	<0.2
1551856	Soil	29	0.37	177	0.041	1	1.64	0.010	0.04	<0.1	0.03	3.5	0.1	<0.05	5	<0.5	<0.2
1551857	Soil	29	0.39	164	0.046	2	1.66	0.011	0.06	0.1	0.04	3.2	0.1	<0.05	5	0.7	<0.2
1551858	Soil	31	0.36	170	0.041	1	1.41	0.010	0.05	0.2	0.04	3.4	0.1	<0.05	5	0.6	<0.2
1551859	Soil	29	0.35	155	0.043	2	1.48	0.011	0.05	0.1	0.04	3.4	0.1	<0.05	5	<0.5	<0.2
1551860	Soil	34	0.48	208	0.060	2	1.70	0.013	0.06	0.1	0.03	4.4	0.1	<0.05	5	0.7	<0.2
1551861	Soil	27	0.41	195	0.054	1	1.66	0.012	0.04	0.1	0.05	3.3	0.1	0.07	5	<0.5	<0.2
1551862	Soil	31	0.46	312	0.073	2	1.87	0.012	0.04	0.2	0.05	4.9	<0.1	<0.05	5	<0.5	<0.2
1551863	Soil	32	0.36	236	0.052	2	1.47	0.011	0.04	0.1	0.04	3.7	<0.1	<0.05	5	<0.5	<0.2
1551864	Soil	30	0.42	185	0.056	2	1.68	0.011	0.04	0.1	0.04	3.7	0.1	0.05	5	0.5	<0.2
1551865	Soil	32	0.45	174	0.059	1	1.88	0.011	0.04	0.2	0.05	4.1	0.1	<0.05	5	<0.5	<0.2
1551866	Soil	24	0.30	111	0.046	1	1.20	0.009	0.04	0.1	0.04	2.3	<0.1	<0.05	5	0.6	<0.2
1551867	Soil	24	0.34	129	0.048	2	1.43	0.009	0.03	0.1	0.04	2.4	0.1	<0.05	5	<0.5	<0.2
1551868	Soil	28	0.38	150	0.055	1	1.66	0.010	0.04	0.1	0.04	3.2	0.2	<0.05	5	<0.5	<0.2
1551869	Soil	23	0.32	99	0.049	2	1.33	0.009	0.03	0.2	0.04	2.8	0.1	<0.05	5	<0.5	<0.2
1551870	Soil	26	0.35	114	0.053	2	1.54	0.010	0.04	0.1	0.04	2.9	0.1	<0.05	5	<0.5	<0.2
1551871	Soil	24	0.34	102	0.052	2	1.38	0.008	0.04	0.2	0.03	2.5	0.1	<0.05	5	<0.5	<0.2
1551872	Soil	23	0.33	99	0.049	1	1.34	0.009	0.03	0.2	0.02	2.4	0.1	<0.05	4	<0.5	<0.2
1551873	Soil	24	0.35	133	0.048	2	1.53	0.009	0.04	0.1	0.04	2.8	0.1	<0.05	5	<0.5	<0.2
1551874	Soil	30	0.45	237	0.071	<1	1.46	0.012	0.04	0.1	0.02	4.3	<0.1	<0.05	4	<0.5	<0.2
1551875	Soil	38	0.53	220	0.078	<1	2.19	0.009	0.04	0.1	0.03	4.0	<0.1	<0.05	6	<0.5	<0.2
1551876	Soil	34	0.44	236	0.083	1	1.63	0.011	0.08	0.1	0.02	3.9	<0.1	<0.05	5	<0.5	<0.2
1551877	Soil	35	0.52	311	0.084	<1	1.77	0.017	0.05	0.1	0.02	5.6	<0.1	<0.05	5	<0.5	<0.2
1551878	Soil	37	0.54	262	0.088	<1	1.63	0.011	0.08	0.1	<0.01	4.1	0.1	<0.05	5	<0.5	<0.2
1551879	Soil	38	0.53	313	0.071	1	2.07	0.009	0.07	0.1	0.02	3.7	0.2	<0.05	6	<0.5	<0.2
1551880	Soil	35	0.51	277	0.087	<1	1.55	0.009	0.15	0.2	<0.01	3.3	0.2	<0.05	5	<0.5	<0.2
1551881	Soil	32	0.41	422	0.086	1	1.56	0.012	0.19	<0.1	0.02	4.6	0.1	<0.05	5	<0.5	<0.2

This report supersedes all previous preliminary and final reports with this file number dated prior to the date on this certificate. Signature indicates final approval; preliminary reports are unsigned and should be used for reference only.



Bureau Veritas Commodities Canada Ltd.

9050 Shaughnessy St Vancouver British Columbia V6P 6E5 Canada

PHONE (604) 253-3158

**Client: Goldstrike Resources Ltd.**  
1300 - 1111 West Georgia Street  
Vancouver British Columbia V6E 4M3 Canada

Project: KR  
Report Date: August 09, 2017

Page: 6 of 6

Part: 1 of 2

# CERTIFICATE OF ANALYSIS

WHI17000345.1

Method	Analyte	AQ201	AQ201	AQ201	AQ201	AQ201	AQ201	AQ201	AQ201	AQ201	AQ201	AQ201	AQ201	AQ201	AQ201	AQ201	AQ201	AQ201	AQ201	AQ201	AQ201
		Mo	Cu	Pb	Zn	Ag	Ni	Co	Mn	Fe	As	Au	Th	Sr	Cd	Sb	Bi	V	Ca	P	La
Unit		ppm	ppm	ppm	ppm	ppm	ppm	ppm	ppm	%	ppm	ppb	ppm	ppm	ppm	ppm	ppm	%	%	ppm	
MDL		0.1	0.1	0.1	1	0.1	0.1	0.1	1	0.01	0.5	0.5	0.1	1	0.1	0.1	2	0.01	0.001	1	
1551882	Soil	0.8	15.2	13.8	49	<0.1	20.2	8.7	246	2.56	10.3	1.2	5.1	33	<0.1	0.5	0.1	55	0.19	0.021	13
1551883	Soil	0.7	21.7	12.3	49	<0.1	23.4	9.2	384	2.64	9.8	3.7	5.6	38	<0.1	0.6	0.2	59	0.26	0.013	23
1551884	Soil	0.9	20.6	14.4	43	0.1	21.5	10.3	580	2.57	10.0	2.2	7.9	50	<0.1	0.5	0.1	56	0.30	0.016	22
1551885	Soil	0.6	22.6	9.8	43	<0.1	21.8	8.0	317	2.47	9.2	3.6	5.1	51	<0.1	0.6	0.1	57	0.39	0.021	16
1551886	Soil	0.9	27.6	13.4	45	0.2	20.5	9.9	552	2.77	8.9	3.2	5.4	80	<0.1	0.6	0.2	60	0.48	0.020	17
1551887	Soil	0.8	21.5	12.4	43	0.1	18.9	7.8	354	2.55	8.5	1.3	4.2	70	0.1	0.5	0.2	60	0.36	0.019	16
1551888	Soil	0.8	19.8	11.4	42	0.1	19.2	8.7	563	2.43	7.7	2.9	4.3	118	0.1	0.5	0.2	58	0.49	0.023	15
1551889	Soil	0.5	27.3	11.5	46	0.1	20.5	7.6	389	2.28	8.3	4.2	4.0	485	0.2	0.5	0.2	48	1.13	0.036	17
1551890	Soil	0.7	24.1	11.9	48	0.1	19.1	7.8	315	2.56	8.9	4.0	5.6	180	<0.1	0.5	0.1	56	0.51	0.019	19
1551891	Soil	0.6	15.3	11.2	35	<0.1	14.2	6.8	325	2.01	7.4	2.5	4.7	77	<0.1	0.4	0.1	46	0.31	0.014	14
1551892	Soil	0.6	21.4	10.7	46	0.2	21.0	9.9	519	2.67	8.6	1.7	4.3	89	0.1	0.4	0.1	61	0.41	0.020	15
1551893	Soil	0.7	15.5	11.1	40	0.1	14.9	6.2	335	2.18	8.7	1.6	4.1	47	0.1	0.4	0.1	53	0.28	0.016	15
1551894	Soil	0.8	13.1	10.6	52	0.1	17.5	9.5	523	2.38	8.0	0.9	4.2	37	0.2	0.4	0.1	58	0.22	0.019	13
1551895	Soil	0.9	29.3	102.5	96	0.5	29.4	11.7	763	3.35	17.9	4.4	6.5	56	0.3	0.6	0.2	69	0.37	0.022	21
1551896	Soil	0.8	15.7	41.9	69	0.5	19.0	8.3	392	2.69	10.3	1.2	4.0	34	0.2	0.5	0.1	59	0.24	0.015	13
1551897	Soil	0.8	30.5	11.8	57	0.1	24.6	9.5	307	2.88	12.7	3.8	6.4	27	<0.1	0.6	0.2	68	0.21	0.014	20
1551898	Soil	1.1	17.5	11.8	54	<0.1	21.5	9.0	269	2.78	29.9	1.0	5.3	24	<0.1	0.8	0.2	66	0.17	0.017	14
1551899	Soil	0.5	21.9	9.9	48	<0.1	19.2	7.7	273	2.16	14.9	1.8	5.2	30	<0.1	0.5	0.1	52	0.31	0.022	17





Bureau Veritas Commodities Canada Ltd.

9050 Shaughnessy St Vancouver British Columbia V6P 6E5 Canada

PHONE (604) 253-3158

**Client: Goldstrike Resources Ltd.**  
1300 - 1111 West Georgia Street  
Vancouver British Columbia V6E 4M3 Canada

Project: KR  
Report Date: August 09, 2017

Page: 6 of 6

Part: 2 of 2

# CERTIFICATE OF ANALYSIS

WHI17000345.1

Method	Analyte	AQ201	AQ201	AQ201	AQ201	AQ201	AQ201	AQ201	AQ201	AQ201	AQ201	AQ201	AQ201	AQ201	AQ201	AQ201	AQ201	AQ201
		Cr	Mg	Ba	Ti	B	Al	Na	K	W	Hg	Sc	Tl	S	Ga	Se	Te	
Unit		ppm	%	ppm	%	ppm	%	%	%	ppm	ppm	ppm	ppm	%	ppm	ppm	ppm	ppm
MDL		1	0.01	1	0.001	1	0.01	0.001	0.01	0.1	0.01	0.1	0.01	0.05	1	0.5	0.5	0.2
1551882	Soil	29	0.38	218	0.076	1	1.44	0.008	0.16	0.1	0.01	2.7	0.1	<0.05	5	<0.5	<0.2	
1551883	Soil	36	0.45	374	0.084	1	1.62	0.011	0.10	0.1	0.01	5.5	<0.1	<0.05	5	<0.5	<0.2	
1551884	Soil	31	0.40	451	0.080	2	1.48	0.012	0.16	0.1	0.02	4.2	0.1	<0.05	5	<0.5	<0.2	
1551885	Soil	32	0.49	355	0.085	1	1.44	0.017	0.08	0.1	0.02	5.4	<0.1	<0.05	4	<0.5	<0.2	
1551886	Soil	32	0.41	597	0.075	<1	1.76	0.017	0.08	0.1	0.02	5.7	<0.1	<0.05	5	<0.5	<0.2	
1551887	Soil	29	0.36	436	0.068	1	1.60	0.013	0.07	0.1	0.02	4.1	<0.1	<0.05	5	<0.5	<0.2	
1551888	Soil	29	0.37	445	0.075	<1	1.64	0.016	0.10	0.1	0.02	4.2	<0.1	<0.05	5	<0.5	<0.2	
1551889	Soil	28	0.42	501	0.062	1	1.63	0.017	0.07	0.1	0.04	5.1	<0.1	<0.05	4	<0.5	<0.2	
1551890	Soil	31	0.38	367	0.078	1	1.68	0.015	0.07	<0.1	0.02	5.3	<0.1	<0.05	5	<0.5	<0.2	
1551891	Soil	24	0.30	269	0.067	2	1.23	0.012	0.06	0.1	0.01	3.4	<0.1	<0.05	4	<0.5	<0.2	
1551892	Soil	30	0.38	400	0.071	1	1.63	0.012	0.08	0.1	0.02	4.3	<0.1	<0.05	5	0.5	<0.2	
1551893	Soil	24	0.32	393	0.059	<1	1.27	0.012	0.07	0.1	0.01	3.3	<0.1	<0.05	4	<0.5	<0.2	
1551894	Soil	28	0.32	384	0.063	<1	1.45	0.010	0.08	0.1	0.02	3.3	<0.1	<0.05	5	<0.5	<0.2	
1551895	Soil	39	0.45	687	0.077	2	2.36	0.013	0.11	0.1	0.02	6.3	0.1	<0.05	7	<0.5	<0.2	
1551896	Soil	31	0.42	375	0.068	<1	1.66	0.010	0.08	0.1	0.01	3.3	<0.1	<0.05	5	<0.5	<0.2	
1551897	Soil	38	0.52	335	0.078	<1	2.03	0.011	0.05	0.1	0.02	5.2	<0.1	<0.05	5	<0.5	<0.2	
1551898	Soil	33	0.41	212	0.063	1	1.78	0.008	0.06	0.1	0.02	3.0	<0.1	<0.05	6	<0.5	<0.2	
1551899	Soil	29	0.43	280	0.075	<1	1.40	0.013	0.05	0.1	0.02	4.6	<0.1	<0.05	4	<0.5	<0.2	



Bureau Veritas Commodities Canada Ltd.  
9050 Shaughnessy St Vancouver British Columbia V6P 6E5 Canada  
PHONE (604) 253-3158

**Client: Goldstrike Resources Ltd.**  
1300 - 1111 West Georgia Street  
Vancouver British Columbia V6E 4M3 Canada

Project: KR  
Report Date: August 09, 2017

Page: 1 of 1

Part: 1 of 2

# QUALITY CONTROL REPORT

WHI17000345.1

Method	Analyte	AQ201	AQ201	AQ201	AQ201	AQ201	AQ201	AQ201	AQ201	AQ201	AQ201	AQ201	AQ201	AQ201	AQ201	AQ201	AQ201	AQ201	AQ201	AQ201	AQ201
		Mo	Cu	Pb	Zn	Ag	Ni	Co	Mn	Fe	As	Au	Th	Sr	Cd	Sb	Bi	V	Ca	P	La
Unit		ppm	ppm	ppm	ppm	ppm	ppm	ppm	ppm	%	ppm	ppb	ppm	ppm	ppm	ppm	ppm	%	%	ppm	
MDL		0.1	0.1	0.1	1	0.1	0.1	0.1	1	0.01	0.5	0.5	0.1	1	0.1	0.1	2	0.01	0.001	1	
Pulp Duplicates																					
1551691	Soil	0.9	24.5	13.7	47	0.2	24.4	12.2	913	2.90	20.4	5.1	5.0	134	0.1	0.6	0.2	54	0.45	0.043	22
REP 1551691	QC	0.9	23.7	13.7	45	0.2	24.1	12.2	909	2.86	19.5	0.7	5.1	138	0.1	0.6	0.2	52	0.46	0.045	22
1551765	Soil	0.8	24.9	8.4	63	<0.1	33.5	17.6	418	3.57	4.0	<0.5	5.7	67	<0.1	0.2	<0.1	57	0.77	0.085	29
REP 1551765	QC	0.7	26.8	8.5	64	<0.1	34.7	17.4	446	3.68	4.0	<0.5	6.0	68	<0.1	0.2	<0.1	59	0.82	0.088	30
1551855	Soil	0.5	13.0	14.4	57	<0.1	17.4	6.2	135	2.25	8.0	4.2	2.2	24	0.1	0.4	0.2	62	0.22	0.039	16
REP 1551855	QC	0.5	13.1	14.2	59	<0.1	17.7	6.0	151	2.39	7.9	4.7	2.2	24	0.1	0.4	0.2	59	0.22	0.042	16
1551890	Soil	0.7	24.1	11.9	48	0.1	19.1	7.8	315	2.56	8.9	4.0	5.6	180	<0.1	0.5	0.1	56	0.51	0.019	19
REP 1551890	QC	0.6	24.6	12.1	48	0.1	19.9	7.6	317	2.50	9.3	3.3	5.8	176	<0.1	0.5	0.2	55	0.52	0.019	19
Reference Materials																					
STD DS10	Standard	13.8	153.7	152.9	373	1.8	73.6	13.5	909	2.87	46.0	67.1	7.9	70	2.6	9.1	12.6	45	1.07	0.079	18
STD DS10	Standard	14.8	158.2	148.7	363	1.9	75.7	13.1	895	2.84	45.8	74.8	7.4	69	2.6	9.0	12.1	43	1.10	0.078	18
STD DS10	Standard	14.6	173.8	157.8	367	2.0	75.9	14.5	875	2.91	49.5	82.1	8.7	72	2.9	9.3	13.0	47	1.06	0.091	20
STD DS10	Standard	15.5	160.5	157.6	369	2.0	79.5	13.5	913	2.86	47.0	81.1	8.4	71	2.7	9.1	13.0	47	1.11	0.077	20
STD DS11	Standard	13.4	150.5	132.6	338	1.8	77.5	14.3	1044	3.15	43.8	66.8	7.6	68	2.5	8.6	11.9	50	1.06	0.073	18
STD DS11	Standard	13.7	155.1	136.4	343	1.8	81.0	14.4	1014	3.22	44.0	72.2	7.5	66	2.5	8.2	11.5	49	1.00	0.072	17
STD DS11	Standard	14.6	162.7	143.3	361	1.8	83.8	13.4	1100	3.15	44.5	74.0	8.8	74	2.4	8.4	13.0	53	1.12	0.070	20
STD DS11	Standard	14.9	157.6	143.3	362	1.9	83.7	13.5	1067	3.24	47.1	65.4	8.2	69	2.6	8.7	12.5	51	1.07	0.075	20
STD OXC129	Standard	1.3	27.5	6.2	40	<0.1	78.9	21.6	423	3.23	0.6	195.4	1.7	197	<0.1	<0.1	<0.1	54	0.75	0.104	13
STD OXC129	Standard	1.2	27.8	6.4	40	<0.1	80.5	20.3	415	3.06	<0.5	202.7	1.8	183	<0.1	<0.1	<0.1	53	0.70	0.097	12
STD OXC129	Standard	1.4	32.1	7.0	46	<0.1	80.9	22.3	418	3.11	0.6	207.7	2.0	204	<0.1	<0.1	<0.1	54	0.78	0.110	14
STD OXC129	Standard	1.3	30.3	6.3	42	<0.1	88.6	21.2	449	3.25	0.7	205.2	1.9	194	<0.1	<0.1	<0.1	58	0.75	0.104	13
STD DS10 Expected		15.1	154.61	150.55	370	2.02	74.6	12.9	875	2.7188	46.2	91.9	7.5	67.1	2.62	9	11.65	43	1.0625	0.0765	17.5
STD OXC129 Expected		1.3	28	6.3	42.9		79.5	20.3	421	3.065	0.6	195	1.9					51	0.665	0.102	13
STD DS11 Expected		14.6	156	138	345	1.71	81.9	14.2	1055	3.2082	42.8	79	7.65	67.3	2.37	8.74	12.2	50	1.063	0.0701	18.6
BLK	Blank	<0.1	<0.1	<0.1	<1	<0.1	<0.1	<0.1	<1	<0.01	<0.5	<0.5	<0.1	<1	<0.1	<0.1	<0.1	<2	<0.01	<0.001	<1
BLK	Blank	<0.1	<0.1	<0.1	<1	<0.1	<0.1	<0.1	<1	<0.01	<0.5	<0.5	<0.1	<1	<0.1	<0.1	<0.1	<2	<0.01	<0.001	<1
BLK	Blank	<0.1	<0.1	<0.1	<1	<0.1	<0.1	<0.1	<1	<0.01	<0.5	<0.5	<0.1	<1	<0.1	<0.1	<0.1	<2	<0.01	<0.001	<1
BLK	Blank	<0.1	<0.1	<0.1	<1	<0.1	<0.1	<0.1	<1	<0.01	<0.5	<0.5	<0.1	<1	<0.1	<0.1	<0.1	<2	<0.01	<0.001	<1

This report supersedes all previous preliminary and final reports with this file number dated prior to the date on this certificate. Signature indicates final approval; preliminary reports are unsigned and should be used for reference only.



Bureau Veritas Commodities Canada Ltd.  
9050 Shaughnessy St Vancouver British Columbia V6P 6E5 Canada  
PHONE (604) 253-3158

**Client: Goldstrike Resources Ltd.**  
1300 - 1111 West Georgia Street  
Vancouver British Columbia V6E 4M3 Canada

Project: KR  
Report Date: August 09, 2017

Page: 1 of 1

Part: 2 of 2

# QUALITY CONTROL REPORT

WHI17000345.1

Method	Analyte	AQ201	AQ201	AQ201	AQ201	AQ201	AQ201	AQ201	AQ201	AQ201	AQ201	AQ201	AQ201	AQ201	AQ201	AQ201	AQ201
		Cr	Mg	Ba	Ti	B	Al	Na	K	W	Hg	Sc	Tl	S	Ga	Se	Te
Unit		ppm	%	ppm	%	ppm	%	%	ppm	ppm	ppm	ppm	%	ppm	ppm	ppm	
MDL		1	0.01	1	0.001	1	0.01	0.001	0.01	0.1	0.01	0.1	0.05	1	0.5	0.2	
Pulp Duplicates																	
1551691	Soil	32	0.40	481	0.070	<1	1.77	0.015	0.13	0.2	0.03	5.1	<0.1	<0.05	5	<0.5	<0.2
REP 1551691	QC	32	0.39	461	0.069	<1	1.75	0.015	0.13	0.2	0.02	5.2	<0.1	<0.05	5	0.6	<0.2
1551765	Soil	40	1.12	125	0.134	<1	1.46	0.045	0.18	<0.1	0.02	4.2	0.2	<0.05	5	<0.5	<0.2
REP 1551765	QC	42	1.13	133	0.139	<1	1.48	0.046	0.19	<0.1	0.02	4.6	0.2	<0.05	5	<0.5	<0.2
1551855	Soil	31	0.40	165	0.043	2	1.55	0.011	0.05	0.2	0.04	3.4	0.1	0.05	6	<0.5	<0.2
REP 1551855	QC	30	0.37	174	0.044	2	1.78	0.010	0.05	0.2	0.05	3.6	0.1	<0.05	6	0.5	<0.2
1551890	Soil	31	0.38	367	0.078	1	1.68	0.015	0.07	<0.1	0.02	5.3	<0.1	<0.05	5	<0.5	<0.2
REP 1551890	QC	30	0.39	375	0.078	<1	1.72	0.016	0.08	0.1	0.03	5.5	<0.1	<0.05	5	0.6	<0.2
Reference Materials																	
STD DS10	Standard	56	0.82	366	0.086	7	1.06	0.077	0.34	3.4	0.28	3.0	5.3	0.26	5	2.5	5.4
STD DS10	Standard	54	0.82	359	0.084	8	1.08	0.073	0.35	3.2	0.26	2.9	5.1	0.25	4	2.3	4.9
STD DS10	Standard	58	0.79	353	0.088	7	1.10	0.058	0.32	3.4	0.30	3.4	5.3	0.26	4	1.7	4.9
STD DS10	Standard	58	0.82	388	0.089	8	1.13	0.073	0.35	3.3	0.31	3.3	5.7	0.26	4	2.9	5.1
STD DS11	Standard	60	0.85	380	0.097	5	1.13	0.074	0.40	2.9	0.27	3.1	5.0	0.25	5	2.6	4.9
STD DS11	Standard	59	0.85	364	0.094	5	1.12	0.076	0.40	3.0	0.28	3.0	4.9	0.27	5	2.5	4.8
STD DS11	Standard	59	0.83	362	0.101	9	1.24	0.070	0.39	3.1	0.26	3.6	4.9	0.28	5	1.4	4.8
STD DS11	Standard	62	0.87	380	0.096	8	1.20	0.071	0.40	3.0	0.28	3.6	5.1	0.23	5	2.1	4.8
STD OXC129	Standard	54	1.60	53	0.423	2	1.67	0.601	0.40	<0.1	<0.01	1.0	<0.1	<0.05	6	<0.5	<0.2
STD OXC129	Standard	53	1.54	52	0.412	<1	1.58	0.599	0.37	<0.1	<0.01	0.7	<0.1	<0.05	6	<0.5	<0.2
STD OXC129	Standard	58	1.65	53	0.432	1	1.80	0.618	0.39	<0.1	<0.01	1.6	<0.1	<0.05	6	<0.5	<0.2
STD OXC129	Standard	57	1.56	54	0.434	1	1.60	0.575	0.36	<0.1	<0.01	1.0	<0.1	<0.05	6	<0.5	<0.2
STD DS10 Expected		54.6	0.775	359	0.0817		1.0755	0.067	0.338	3.32	0.3	3	5.1	0.29	4.5	2.3	5.01
STD OXC129 Expected		52	1.545	50	0.4	1	1.58	0.6	0.37			1.1			5.6		
STD DS11 Expected		61.5	0.85	385	0.0976		1.1795	0.0762	0.4	2.9	0.3	3.4	4.9	0.2835	5.1	1.9	4.56
BLK	Blank	<1	<0.01	<1	<0.001	<1	<0.01	<0.001	<0.01	<0.1	<0.01	<0.1	<0.1	<0.05	<1	<0.5	<0.2
BLK	Blank	<1	<0.01	<1	<0.001	<1	<0.01	<0.001	<0.01	<0.1	<0.01	<0.1	<0.1	<0.05	<1	<0.5	<0.2
BLK	Blank	<1	<0.01	<1	<0.001	<1	<0.01	<0.001	<0.01	<0.1	<0.01	0.1	<0.1	<0.05	<1	<0.5	<0.2
BLK	Blank	<1	<0.01	<1	<0.001	<1	<0.01	<0.001	<0.01	<0.1	<0.01	<0.1	<0.1	<0.05	<1	<0.5	<0.2

This report supersedes all previous preliminary and final reports with this file number dated prior to the date on this certificate. Signature indicates final approval; preliminary reports are unsigned and should be used for reference only.



**BUREAU VERITAS** MINERAL LABORATORIES  
Canada

[www.bureauveritas.com/um](http://www.bureauveritas.com/um)

Bureau Veritas Commodities Canada Ltd.  
9050 Shaughnessy St Vancouver British Columbia V6P 6E5 Canada  
PHONE (604) 253-3158

**Client:** **Goldstrike Resources Ltd.**  
1300 - 1111 West Georgia Street  
Vancouver British Columbia V6E 4M3 Canada

Submitted By: Email Distribution List  
Receiving Lab: Canada-Whitehorse  
Received: July 25, 2017  
Report Date: August 13, 2017  
Page: 1 of 2

## CERTIFICATE OF ANALYSIS

WHI17000361.1

### CLIENT JOB INFORMATION

Project: KR  
Shipment ID: KR-2017-ROCK-01  
P.O. Number  
Number of Samples: 13

### SAMPLE DISPOSAL

STOR-PLP Store After 90 days Invoice for Storage  
STOR-RJT Store After 60 days Invoice for Storage

Bureau Veritas does not accept responsibility for samples left at the laboratory after 90 days without prior written instructions for sample storage or return.

Invoice To: Goldstrike Resources Ltd.  
1300 - 1111 West Georgia Street  
Vancouver British Columbia V6E 4M3  
Canada

CC:

### SAMPLE PREPARATION AND ANALYTICAL PROCEDURES

Procedure Code	Number of Samples	Code Description	Test Wgt (g)	Report Status	Lab
PRP70-250	13	Crush, split and pulverize 250 g rock to 200 mesh			WHI
FA350-Au	13	50g Fire assay fusion Au by ICP-ES	50	Completed	VAN
EN002	13	Environmental disposal charge-Fire assay lead waste			VAN
AQ200	13	1:1:1 Aqua Regia digestion ICP-MS analysis	0.5	Completed	VAN
SHP01	13	Per sample shipping charges for branch shipments			VAN

### ADDITIONAL COMMENTS



This report supersedes all previous preliminary and final reports with this file number dated prior to the date on this certificate. Signature indicates final approval; preliminary reports are unsigned and should be used for reference only. All results are considered the confidential property of the client. Bureau Veritas assumes the liabilities for actual cost of analysis only. Results apply to samples as submitted.  
\*\*\* asterisk indicates that an analytical result could not be provided due to unusually high levels of interference from other elements.



Bureau Veritas Commodities Canada Ltd.

9050 Shaughnessy St Vancouver British Columbia V6P 6E5 Canada

PHONE (604) 253-3158

**Client: Goldstrike Resources Ltd.**  
1300 - 1111 West Georgia Street  
Vancouver British Columbia V6E 4M3 Canada

Project: KR  
Report Date: August 13, 2017

Page: 2 of 2

Part: 1 of 2

# CERTIFICATE OF ANALYSIS

WHI17000361.1

Method	WGHT	FA350	AQ200	AQ200	AQ200	AQ200	AQ200	AQ200	AQ200	AQ200	AQ200	AQ200	AQ200	AQ200	AQ200	AQ200	AQ200	AQ200	AQ200	AQ200	
Analyte	Wgt	Au	Mo	Cu	Pb	Zn	Ag	Ni	Co	Mn	Fe	As	Au	Th	Sr	Cd	Sb	Bi	V	Ca	
Unit	kg	ppb	ppm	ppm	ppm	ppm	ppm	ppm	ppm	ppm	%	ppm	ppb	ppm	ppm	ppm	ppm	ppm	ppm	%	
MDL	0.01	2	0.1	0.1	0.1	1	0.1	0.1	0.1	1	0.01	0.5	0.5	0.1	1	0.1	0.1	0.1	2	0.01	
1553951	Rock	2.11	4	2.2	0.9	3.0	20	<0.1	2.7	0.8	87	0.29	8.9	<0.5	0.1	246	0.3	0.9	<0.1	8	28.96
1553952	Rock	0.96	4	3.1	1.4	2.8	12	<0.1	3.1	1.1	206	0.45	70.9	<0.5	0.1	123	0.3	2.7	<0.1	7	15.17
1553953	Rock	1.66	16	1.1	1.8	3.6	20	<0.1	1.3	0.5	53	0.55	15.1	13.6	0.5	27	<0.1	0.4	<0.1	9	0.16
1553954	Rock	2.44	76	0.6	1.8	7.8	77	0.1	4.1	2.6	106	2.23	8.7	155.2	1.3	26	<0.1	0.6	<0.1	55	0.04
1553955	Rock	1.36	224	16.7	2.0	8.5	11	2.9	1.3	0.7	31	1.21	195.8	236.9	0.2	59	<0.1	6.2	<0.1	8	<0.01
1553451	Rock	0.74	4	0.4	1.3	6.1	3	<0.1	2.5	0.2	101	0.27	1.2	<0.5	<0.1	292	0.2	0.2	<0.1	<2	1.06
1553452	Rock	0.91	122	0.4	2.7	1.7	6	0.3	2.1	0.4	40	0.37	1.1	422.5	<0.1	61	<0.1	0.1	<0.1	3	0.02
1553453	Rock	0.85	4	0.3	9.4	83.2	39	0.1	3.3	2.2	68	0.54	27.9	2.9	15.1	5	<0.1	0.2	<0.1	<2	0.01
1553454	Rock	1.28	3912	0.4	377.8	>10000	148	34.4	1.7	0.5	48	0.56	1.6	1066.0	<0.1	381	6.7	4.2	9.5	5	<0.01
1553474	Rock	1.51	5	0.3	1.3	164.0	13	<0.1	2.2	0.4	62	0.16	5.3	0.5	<0.1	248	1.1	0.3	<0.1	<2	35.83
1553475	Rock	0.99	2	2.1	2.5	14.0	13	<0.1	3.0	1.4	292	0.54	189.4	4.2	0.2	287	0.5	7.0	<0.1	10	29.16
1553476	Rock	1.21	8	1.1	1.4	30.7	4	0.1	1.2	0.3	27	0.29	6.5	12.2	0.3	12	<0.1	0.3	<0.1	<2	0.11
1553477	Rock	1.24	3	0.3	5.3	34.0	21	<0.1	2.6	1.1	251	0.84	2.2	1.2	1.9	38	<0.1	0.2	<0.1	10	0.04



Bureau Veritas Commodities Canada Ltd.

9050 Shaughnessy St Vancouver British Columbia V6P 6E5 Canada

PHONE (604) 253-3158

**Client: Goldstrike Resources Ltd.**  
1300 - 1111 West Georgia Street  
Vancouver British Columbia V6E 4M3 Canada

Project: KR  
Report Date: August 13, 2017

Page: 2 of 2

Part: 2 of 2

# CERTIFICATE OF ANALYSIS

WHI17000361.1

Method	Analyte	AQ200	AQ200	AQ200	AQ200	AQ200	AQ200	AQ200	AQ200	AQ200	AQ200	AQ200	AQ200	AQ200	AQ200	AQ200	AQ200	AQ200	AQ200
		P	La	Cr	Mg	Ba	Ti	B	Al	Na	K	W	Hg	Sc	Tl	S	Ga	Se	Te
Unit		%	ppm	ppm	%	ppm	%	ppm	%	%	%	ppm	ppm	ppm	ppm	%	ppm	ppm	ppm
MDL		0.001	1	1	0.01	1	0.001	20	0.01	0.001	0.01	0.1	0.01	0.1	0.1	0.05	1	0.5	0.2
1553951	Rock	0.008	1	5	3.31	7	<0.001	<20	0.03	0.002	<0.01	<0.1	0.01	0.4	0.1	<0.05	<1	<0.5	<0.2
1553952	Rock	0.012	4	6	0.26	13	<0.001	<20	0.04	0.005	0.02	<0.1	0.06	0.8	0.4	<0.05	<1	<0.5	<0.2
1553953	Rock	0.006	3	3	0.04	88	<0.001	<20	0.20	0.024	0.09	<0.1	<0.01	0.3	<0.1	<0.05	1	<0.5	<0.2
1553954	Rock	0.012	9	8	0.34	126	0.003	<20	0.75	0.032	0.10	<0.1	<0.01	2.0	<0.1	0.07	6	<0.5	<0.2
1553955	Rock	0.004	2	3	0.02	1085	<0.001	<20	0.22	0.015	0.09	0.2	0.01	0.7	0.2	0.10	1	<0.5	<0.2
1553451	Rock	0.003	54	5	<0.01	50	<0.001	<20	<0.01	0.001	<0.01	0.1	<0.01	<0.1	<0.1	<0.05	<1	<0.5	<0.2
1553452	Rock	0.002	<1	5	0.02	71	<0.001	<20	0.11	0.012	0.05	0.1	<0.01	0.2	<0.1	<0.05	<1	<0.5	<0.2
1553453	Rock	0.003	6	2	0.06	14	<0.001	<20	0.22	0.047	0.06	<0.1	<0.01	0.2	<0.1	<0.05	1	<0.5	<0.2
1553454	Rock	0.001	<1	3	<0.01	368	<0.001	<20	0.02	0.002	0.01	0.2	0.02	<0.1	<0.1	1.32	<1	1.4	1.5
1553474	Rock	0.005	3	<1	0.41	10	<0.001	<20	<0.01	<0.001	<0.01	<0.1	<0.01	0.2	<0.1	0.08	<1	<0.5	<0.2
1553475	Rock	0.010	8	8	0.40	45	<0.001	<20	0.04	0.004	0.01	<0.1	0.34	1.4	0.5	0.06	<1	<0.5	<0.2
1553476	Rock	0.002	1	2	<0.01	68	<0.001	<20	0.04	0.001	0.03	<0.1	<0.01	0.2	<0.1	<0.05	<1	<0.5	<0.2
1553477	Rock	0.019	6	3	<0.01	115	0.005	<20	0.15	0.038	0.11	0.3	<0.01	1.2	<0.1	<0.05	<1	<0.5	<0.2



Bureau Veritas Commodities Canada Ltd.

9050 Shaughnessy St Vancouver British Columbia V6P 6E5 Canada

PHONE (604) 253-3158

**Client: Goldstrike Resources Ltd.**  
1300 - 1111 West Georgia Street  
Vancouver British Columbia V6E 4M3 Canada

Project: KR  
Report Date: August 13, 2017

Page: 1 of 1

Part: 1 of 2

# QUALITY CONTROL REPORT

WHI17000361.1

Method	WGHT	FA350	AQ200	AQ200	AQ200	AQ200	AQ200	AQ200	AQ200	AQ200	AQ200	AQ200	AQ200	AQ200	AQ200	AQ200	AQ200	AQ200	AQ200	AQ200	AQ200	
Analyte	Wgt	Au	Mo	Cu	Pb	Zn	Ag	Ni	Co	Mn	Fe	As	Au	Th	Sr	Cd	Sb	Bi	V	Ca		
Unit	kg	ppb	ppm	ppm	ppm	ppm	ppm	ppm	ppm	ppm	%	ppm	ppb	ppm	ppm	ppm	ppm	ppm	ppm	%		
MDL	0.01	2	0.1	0.1	0.1	1	0.1	0.1	0.1	1	0.01	0.5	0.5	0.1	1	0.1	0.1	0.1	2	0.01		
Pulp Duplicates																						
1553477	Rock	1.24	3	0.3	5.3	34.0	21	<0.1	2.6	1.1	251	0.84	2.2	1.2	1.9	38	<0.1	0.2	<0.1	10	0.04	
REP 1553477	QC			0.3	5.2	33.8	20	<0.1	2.6	1.1	251	0.87	2.3	1.6	1.9	38	<0.1	0.2	<0.1	10	0.04	
Reference Materials																						
STD DS10	Standard			13.4	147.7	142.4	346	1.6	72.0	13.0	846	2.65	43.2	113.0	7.1	65	2.7	7.3	12.1	40	1.00	
STD DS11	Standard			13.6	144.9	129.3	323	1.7	78.1	14.2	997	3.11	41.5	92.5	7.3	64	2.4	6.8	11.4	47	1.01	
STD OREAS45EA	Standard			1.4	671.8	13.5	29	0.2	382.1	53.5	408	23.57	10.4	56.9	9.3	4	<0.1	0.3	0.3	295	0.03	
STD OXC145	Standard			225																		
STD OXH122	Standard			1303																		
STD DS10 Expected				13.6	154.61	150.55	370	2.02	74.6	12.9	875	2.7188	46.2	91.9	7.5	67.1	2.62	9	11.65	43	1.0625	
STD OREAS45EA Expected				1.6	709	14.3	31.4	0.26	381	52	400	23.51	10.3	53	10.7	3.5	0.03	0.32	0.26	303	0.036	
STD DS11 Expected				13.9	156	138	345	1.71	81.9	14.2	1055	3.2082	42.8	79	7.65	67.3	2.37	7.2	12.2	50	1.063	
STD OXC145 Expected				212																		
STD OXH122 Expected				1247																		
BLK	Blank			<0.1	<0.1	<0.1	<1	<0.1	<0.1	<0.1	<1	<0.01	<0.5	<0.5	<0.1	<1	<0.1	<0.1	<0.1	<2	<0.01	
BLK	Blank			<2																		
BLK	Blank			<2																		
Prep Wash																						
ROCK-WHI	Prep Blank			4	0.7	2.7	1.4	34	<0.1	1.0	3.7	522	1.71	0.9	<0.5	2.1	21	<0.1	2.5	<0.1	21	0.53
ROCK-WHI	Prep Blank			3	0.7	2.1	1.3	31	<0.1	0.9	4.1	517	1.78	1.0	<0.5	2.1	20	<0.1	1.1	<0.1	22	0.54

This report supersedes all previous preliminary and final reports with this file number dated prior to the date on this certificate. Signature indicates final approval; preliminary reports are unsigned and should be used for reference only.



Bureau Veritas Commodities Canada Ltd.  
9050 Shaughnessy St Vancouver British Columbia V6P 6E5 Canada  
PHONE (604) 253-3158

**Client: Goldstrike Resources Ltd.**  
1300 - 1111 West Georgia Street  
Vancouver British Columbia V6E 4M3 Canada

Project: KR  
Report Date: August 13, 2017

Page: 1 of 1

Part: 2 of 2

# QUALITY CONTROL REPORT

WHI17000361.1

Method		AQ200	AQ200	AQ200	AQ200	AQ200	AQ200	AQ200	AQ200	AQ200	AQ200	AQ200	AQ200	AQ200	AQ200	AQ200	AQ200	AQ200	AQ200	
Analyte		P	La	Cr	Mg	Ba	Ti	B	Al	Na	K	W	Hg	Sc	Tl	S	Ga	Se	Te	
Unit		%	ppm	ppm	%	ppm	%	ppm	%	%	%	ppm	ppm	ppm	ppm	%	ppm	ppm	ppm	
MDL		0.001	1	1	0.01	1	0.001	20	0.01	0.001	0.01	0.1	0.01	0.1	0.1	0.05	1	0.5	0.2	
Pulp Duplicates																				
1553477	Rock	0.019	6	3	<0.01	115	0.005	<20	0.15	0.038	0.11	0.3	<0.01	1.2	<0.1	<0.05	<1	<0.5	<0.2	
REP 1553477	QC	0.019	6	3	<0.01	116	0.005	<20	0.15	0.039	0.12	0.3	<0.01	1.0	<0.1	<0.05	<1	<0.5	<0.2	
Reference Materials																				
STD DS10	Standard	0.071	16	52	0.75	385	0.078	<20	0.99	0.066	0.32	3.5	0.26	2.9	4.6	0.26	4	1.3	4.6	
STD DS11	Standard	0.068	18	61	0.82	416	0.093	<20	1.09	0.071	0.38	2.3	0.25	3.1	4.7	0.27	5	2.1	4.5	
STD OREAS45EA	Standard	0.030	7	899	0.10	140	0.103	<20	3.20	0.019	0.05	<0.1	<0.01	82.1	0.1	<0.05	12	0.7	<0.2	
STD OXC145	Standard																			
STD OXH122	Standard																			
STD DS10 Expected		0.0765	17.5	54.6	0.775	412	0.0817		1.0259	0.067	0.338	3.32	0.3	2.8	5.1	0.29	4.3	2.3	5.01	
STD OREAS45EA Expected		0.029	7.06	849	0.095	148	0.0984		3.13	0.02	0.053			78	0.072	0.036	12.4	0.78	0.07	
STD DS11 Expected		0.0701	18.6	61.5	0.85	417	0.0976		1.129	0.0694	0.4	2.9	0.3	3.1	4.9	0.2835	4.7	1.9	4.56	
STD OXC145 Expected																				
STD OXH122 Expected																				
BLK	Blank	<0.001	<1	<1	<0.01	<1	<0.001	<20	<0.01	<0.001	<0.01	<0.1	<0.01	<0.1	<0.1	<0.05	<1	<0.5	<0.2	
BLK	Blank																			
BLK	Blank																			
Prep Wash																				
ROCK-WHI	Prep Blank	0.037	5	3	0.47	51	0.080	<20	0.87	0.087	0.09	0.1	<0.01	2.7	<0.1	<0.05	3	<0.5	<0.2	
ROCK-WHI	Prep Blank	0.039	5	3	0.47	47	0.082	<20	0.87	0.086	0.09	<0.1	<0.01	2.5	<0.1	<0.05	3	<0.5	<0.2	

This report supersedes all previous preliminary and final reports with this file number dated prior to the date on this certificate. Signature indicates final approval; preliminary reports are unsigned and should be used for reference only.





**BUREAU VERITAS** MINERAL LABORATORIES  
Canada

[www.bureauveritas.com/um](http://www.bureauveritas.com/um)

Bureau Veritas Commodities Canada Ltd.  
9050 Shaughnessy St Vancouver British Columbia V6P 6E5 Canada  
PHONE (604) 253-3158

**Client: Goldstrike Resources Ltd.**  
1300 - 1111 West Georgia Street  
Vancouver British Columbia V6E 4M3 Canada

Submitted By: Email Distribution List  
Receiving Lab: Canada-Whitehorse  
Received: July 27, 2017  
Report Date: August 12, 2017  
Page: 1 of 5

# CERTIFICATE OF ANALYSIS

WHI17000379.1

## CLIENT JOB INFORMATION

Project: KR  
Shipment ID: KR-2017-SOIL\_2  
P.O. Number  
Number of Samples: 98

## SAMPLE DISPOSAL

STOR-PLP Store After 90 days Invoice for Storage  
DISP-RJT-SOIL Immediate Disposal of Soil Reject

Bureau Veritas does not accept responsibility for samples left at the laboratory after 90 days without prior written instructions for sample storage or return.

Invoice To: Goldstrike Resources Ltd.  
1300 - 1111 West Georgia Street  
Vancouver British Columbia V6E 4M3  
Canada

CC:

## SAMPLE PREPARATION AND ANALYTICAL PROCEDURES

Procedure Code	Number of Samples	Code Description	Test Wgt (g)	Report Status	Lab
DY060	98	Dry at 60C			WHI
SS80	98	Dry at 60C sieve 100g to -80 mesh			WHI
AQ201	98	1:1:1 Aqua Regia digestion ICP-MS analysis	15	Completed	VAN
SHP01	98	Per sample shipping charges for branch shipments			VAN

## ADDITIONAL COMMENTS



This report supersedes all previous preliminary and final reports with this file number dated prior to the date on this certificate. Signature indicates final approval; preliminary reports are unsigned and should be used for reference only. All results are considered the confidential property of the client. Bureau Veritas assumes the liabilities for actual cost of analysis only. Results apply to samples as submitted.  
\*\*\* asterisk indicates that an analytical result could not be provided due to unusually high levels of interference from other elements.



Bureau Veritas Commodities Canada Ltd.

9050 Shaughnessy St Vancouver British Columbia V6P 6E5 Canada

PHONE (604) 253-3158

**Client:** Goldstrike Resources Ltd.  
1300 - 1111 West Georgia Street  
Vancouver British Columbia V6E 4M3 Canada

**Project:** KR  
**Report Date:** August 12, 2017

**Page:** 2 of 5

**Part:** 1 of 2

# CERTIFICATE OF ANALYSIS

WHI17000379.1

Method Analyte	Unit	MDL	AQ201	AQ201	AQ201	AQ201	AQ201	AQ201	AQ201	AQ201	AQ201	AQ201	AQ201	AQ201	AQ201	AQ201	AQ201	AQ201	AQ201	AQ201	AQ201	
			Mo	Cu	Pb	Zn	Ag	Ni	Co	Mn	Fe	As	Au	Th	Sr	Cd	Sb	Bi	V	Ca	P	La
			ppm	ppm	ppm	ppm	ppm	ppm	ppm	%	ppm	ppb	ppm	ppm	ppm	ppm	ppm	%	%	%	ppm	
			0.1	0.1	0.1	1	0.1	0.1	0.1	1	0.01	0.5	0.5	0.1	1	0.1	0.1	2	0.01	0.001	1	
1552133	Soil		0.7	27.3	13.2	54	<0.1	23.8	10.2	392	2.95	11.5	4.3	5.8	23	<0.1	0.4	0.2	57	0.24	0.027	22
1552134	Soil		0.9	28.8	14.4	57	<0.1	22.7	9.9	364	2.88	12.2	2.8	6.5	22	<0.1	0.5	0.2	60	0.25	0.026	21
1552135	Soil		0.6	22.7	13.4	59	<0.1	23.7	10.0	364	2.97	8.9	3.5	6.6	15	<0.1	0.4	0.1	54	0.15	0.023	25
1552136	Soil		0.7	32.9	14.1	66	<0.1	26.4	12.0	410	3.13	9.7	3.6	6.9	24	<0.1	0.5	0.2	55	0.25	0.023	24
1552137	Soil		0.7	20.8	13.0	56	<0.1	22.3	9.9	315	2.93	10.7	2.4	6.4	22	<0.1	0.4	0.1	61	0.24	0.022	20
1552138	Soil		0.9	22.6	13.0	53	<0.1	22.5	11.3	298	3.25	12.9	5.1	5.6	17	<0.1	0.5	0.2	65	0.17	0.025	16
1552139	Soil		0.7	25.0	11.6	52	<0.1	21.8	9.4	295	2.89	10.7	7.8	4.4	31	<0.1	0.5	0.1	74	0.25	0.019	15
1552140	Soil		1.1	15.0	12.1	50	<0.1	19.1	7.7	245	3.21	10.0	5.9	2.3	24	0.1	0.4	0.1	78	0.21	0.029	10
1552141	Soil		0.8	24.4	10.6	59	<0.1	22.0	9.6	303	2.60	9.0	5.6	4.2	23	<0.1	0.5	0.1	62	0.26	0.027	14
1552142	Soil		0.6	22.8	11.5	46	<0.1	20.7	8.8	334	2.57	6.8	4.8	4.5	25	<0.1	0.4	0.1	61	0.23	0.015	18
1552143	Soil		1.0	39.8	14.4	77	<0.1	30.5	11.7	394	3.24	21.7	5.5	5.5	31	<0.1	0.5	0.1	89	0.34	0.023	18
1552144	Soil		0.9	32.1	15.7	55	<0.1	29.1	11.4	343	3.34	15.1	8.3	5.3	26	<0.1	0.6	0.2	77	0.29	0.016	21
1552145	Soil		0.5	43.8	111.8	122	<0.1	38.8	12.9	305	5.62	128.9	53.9	11.6	11	0.2	0.6	0.2	49	0.07	0.022	31
1552146	Soil		0.5	51.3	24.0	110	<0.1	63.3	14.8	526	4.84	20.6	1.2	16.9	36	<0.1	0.5	0.2	70	0.20	0.020	42
1552147	Soil		0.2	52.3	18.4	93	<0.1	33.4	13.8	409	3.96	40.8	1.8	13.5	29	<0.1	0.3	0.1	34	0.27	0.023	35
1552148	Soil		0.8	21.5	14.8	49	<0.1	23.6	9.0	240	3.06	8.6	2.1	4.7	21	<0.1	0.4	0.2	71	0.21	0.018	18
1552149	Soil		0.8	31.5	13.2	58	<0.1	24.9	9.9	327	3.03	10.4	4.1	5.5	27	<0.1	0.5	0.2	67	0.29	0.019	19
1552150	Soil		0.6	24.9	16.3	67	<0.1	17.2	9.5	443	3.19	8.3	2.2	5.4	48	<0.1	0.4	0.1	84	0.34	0.027	24
1552151	Soil		0.7	22.7	16.0	63	<0.1	18.6	9.3	347	3.20	9.3	2.6	4.5	38	<0.1	0.4	0.1	83	0.27	0.024	19
1552152	Soil		0.7	21.5	11.2	50	<0.1	21.0	9.8	279	2.85	8.9	3.0	4.9	25	<0.1	0.5	0.1	71	0.27	0.020	17
1552153	Soil		0.9	19.9	11.2	55	<0.1	23.2	10.4	245	3.69	14.7	2.1	4.4	17	<0.1	0.5	0.1	77	0.16	0.020	13
1552154	Soil		0.5	18.3	12.4	50	<0.1	17.0	6.7	188	2.40	9.7	29.5	6.3	21	<0.1	0.4	0.1	53	0.18	0.024	20
1552155	Soil		0.7	24.7	10.0	55	<0.1	23.8	9.8	298	2.84	9.4	3.5	6.6	25	<0.1	0.5	0.1	63	0.27	0.025	23
1552156	Soil		0.8	19.8	11.0	45	<0.1	19.7	8.5	225	2.65	8.1	3.6	5.2	22	<0.1	0.4	0.1	59	0.23	0.016	17
1552157	Soil		0.8	30.7	10.2	45	<0.1	22.2	8.9	233	2.64	8.5	2.7	4.5	28	<0.1	0.5	0.2	63	0.30	0.016	16
1552158	Soil		0.9	18.2	7.0	35	<0.1	9.1	8.1	268	2.59	15.4	2.4	4.5	13	<0.1	0.3	<0.1	35	0.13	0.015	22
1552159	Soil		0.5	30.4	2.9	79	<0.1	15.3	15.4	508	5.12	3.5	4.8	6.5	26	<0.1	0.2	<0.1	82	0.47	0.079	21
1552160	Soil		0.5	21.9	6.4	39	<0.1	862.0	56.7	846	4.18	5.9	1.1	2.5	14	<0.1	0.3	0.1	51	0.15	0.012	10
1552161	Soil		0.4	7.5	5.7	34	<0.1	215.5	18.6	207	2.26	2.5	<0.5	1.7	12	<0.1	0.2	<0.1	41	0.13	0.006	7
1552162	Soil		<0.1	19.0	6.4	28	<0.1	2081.1	94.8	787	5.26	0.9	1.1	0.4	2	<0.1	<0.1	<0.1	20	0.03	0.006	1

This report supersedes all previous preliminary and final reports with this file number dated prior to the date on this certificate. Signature indicates final approval; preliminary reports are unsigned and should be used for reference only.



Bureau Veritas Commodities Canada Ltd.

9050 Shaughnessy St Vancouver British Columbia V6P 6E5 Canada

PHONE (604) 253-3158

**Client:** Goldstrike Resources Ltd.  
1300 - 1111 West Georgia Street  
Vancouver British Columbia V6E 4M3 Canada

**Project:** KR  
**Report Date:** August 12, 2017

**Page:** 2 of 5

**Part:** 2 of 2

# CERTIFICATE OF ANALYSIS

WHI17000379.1

Method	Analyte	AQ201	AQ201	AQ201	AQ201	AQ201	AQ201	AQ201	AQ201	AQ201	AQ201	AQ201	AQ201	AQ201	AQ201	AQ201	AQ201
		Cr	Mg	Ba	Ti	B	Al	Na	K	W	Hg	Sc	Tl	S	Ga	Se	Te
Unit		ppm	%	ppm	%	ppm	%	%	%	ppm	ppm	ppm	ppm	%	ppm	ppm	ppm
MDL		1	0.01	1	0.001	1	0.01	0.001	0.01	0.1	0.01	0.1	0.05	1	0.5	0.2	
1552133	Soil	38	0.61	274	0.065	1	1.82	0.010	0.06	0.1	0.03	6.0	0.1	<0.05	5	<0.5	<0.2
1552134	Soil	36	0.56	235	0.077	<1	1.80	0.009	0.07	0.1	0.03	6.1	0.1	<0.05	6	<0.5	<0.2
1552135	Soil	38	0.60	196	0.086	<1	1.78	0.008	0.12	<0.1	0.02	4.2	0.1	<0.05	5	<0.5	<0.2
1552136	Soil	37	0.62	298	0.078	<1	1.82	0.010	0.07	0.1	0.04	6.3	0.1	<0.05	5	<0.5	<0.2
1552137	Soil	38	0.62	228	0.092	1	1.87	0.011	0.08	0.1	0.02	5.2	0.2	<0.05	5	<0.5	<0.2
1552138	Soil	42	0.59	200	0.058	1	2.22	0.010	0.04	0.1	0.02	4.1	0.1	<0.05	6	<0.5	<0.2
1552139	Soil	42	0.59	229	0.073	<1	2.35	0.013	0.04	<0.1	0.02	4.6	<0.1	<0.05	5	<0.5	<0.2
1552140	Soil	35	0.51	200	0.079	<1	2.07	0.010	0.04	0.1	0.02	3.3	<0.1	<0.05	6	<0.5	<0.2
1552141	Soil	33	0.54	240	0.077	<1	1.70	0.012	0.04	0.1	0.02	5.4	<0.1	<0.05	5	<0.5	<0.2
1552142	Soil	36	0.50	301	0.080	<1	1.84	0.012	0.04	0.1	0.02	5.2	<0.1	<0.05	5	<0.5	<0.2
1552143	Soil	48	0.71	375	0.119	<1	2.05	0.014	0.10	0.1	0.04	9.1	0.1	<0.05	7	<0.5	<0.2
1552144	Soil	51	0.70	291	0.096	<1	2.26	0.015	0.06	0.1	0.05	8.2	0.1	<0.05	6	<0.5	<0.2
1552145	Soil	50	0.86	146	0.093	<1	2.37	0.006	0.48	<0.1	<0.01	4.2	0.4	<0.05	8	<0.5	<0.2
1552146	Soil	82	1.12	196	0.177	<1	2.30	0.008	0.68	<0.1	0.03	9.3	0.7	<0.05	11	<0.5	<0.2
1552147	Soil	35	0.56	183	0.017	<1	1.53	0.007	0.17	<0.1	<0.01	5.2	0.1	<0.05	6	<0.5	<0.2
1552148	Soil	40	0.51	241	0.065	<1	2.12	0.011	0.04	0.1	0.02	4.3	0.1	<0.05	6	<0.5	<0.2
1552149	Soil	39	0.53	276	0.073	<1	1.77	0.012	0.05	0.1	0.06	7.6	<0.1	<0.05	6	<0.5	<0.2
1552150	Soil	34	0.75	347	0.103	<1	1.87	0.014	0.10	<0.1	0.02	6.4	0.2	<0.05	6	<0.5	<0.2
1552151	Soil	33	0.61	283	0.095	<1	1.90	0.012	0.08	0.1	0.03	5.4	0.1	<0.05	7	<0.5	<0.2
1552152	Soil	40	0.56	281	0.088	1	1.98	0.013	0.04	0.1	0.02	5.7	<0.1	<0.05	5	<0.5	<0.2
1552153	Soil	42	0.57	193	0.086	<1	2.33	0.009	0.05	<0.1	0.02	3.4	0.1	<0.05	7	<0.5	<0.2
1552154	Soil	27	0.38	167	0.072	<1	1.55	0.010	0.05	0.1	0.01	3.2	<0.1	<0.05	5	<0.5	<0.2
1552155	Soil	40	0.59	349	0.085	<1	1.84	0.012	0.06	0.1	0.03	5.3	<0.1	<0.05	5	<0.5	<0.2
1552156	Soil	35	0.49	225	0.081	<1	1.74	0.012	0.04	0.1	0.02	3.8	<0.1	<0.05	5	<0.5	<0.2
1552157	Soil	37	0.47	282	0.084	<1	1.87	0.013	0.04	0.1	0.04	6.1	<0.1	<0.05	5	<0.5	<0.2
1552158	Soil	21	0.36	173	0.019	<1	1.62	0.006	0.13	<0.1	<0.01	3.0	<0.1	<0.05	4	<0.5	<0.2
1552159	Soil	26	0.68	474	0.023	<1	1.66	0.014	0.11	<0.1	0.02	16.4	<0.1	<0.05	7	<0.5	<0.2
1552160	Soil	281	5.94	244	0.052	2	1.79	0.015	0.04	<0.1	0.02	7.9	<0.1	<0.05	4	<0.5	<0.2
1552161	Soil	181	1.77	121	0.052	<1	1.16	0.011	0.02	<0.1	<0.01	2.5	0.1	<0.05	3	<0.5	<0.2
1552162	Soil	783	18.64	29	0.004	3	0.85	0.002	<0.01	<0.1	0.01	11.8	<0.1	<0.05	3	<0.5	<0.2

This report supersedes all previous preliminary and final reports with this file number dated prior to the date on this certificate. Signature indicates final approval; preliminary reports are unsigned and should be used for reference only.



Bureau Veritas Commodities Canada Ltd.

9050 Shaughnessy St Vancouver British Columbia V6P 6E5 Canada

PHONE (604) 253-3158

**Client:** Goldstrike Resources Ltd.  
1300 - 1111 West Georgia Street  
Vancouver British Columbia V6E 4M3 Canada

**Project:** KR  
**Report Date:** August 12, 2017

**Page:** 3 of 5

**Part:** 1 of 2

# CERTIFICATE OF ANALYSIS

WHI17000379.1

Method Analyte	Unit	AQ201	AQ201	AQ201	AQ201	AQ201	AQ201	AQ201	AQ201	AQ201	AQ201	AQ201	AQ201	AQ201	AQ201	AQ201	AQ201	AQ201	AQ201	AQ201	AQ201
		Mo	Cu	Pb	Zn	Ag	Ni	Co	Mn	Fe	As	Au	Th	Sr	Cd	Sb	Bi	V	Ca	P	La
MDL	MDL	ppm	ppm	ppm	ppm	ppm	ppm	ppm	ppm	%	ppm	ppb	ppm	ppm	ppm	ppm	ppm	%	%	ppm	
		0.1	0.1	0.1	1	0.1	0.1	0.1	1	0.01	0.5	0.5	0.1	1	0.1	0.1	2	0.01	0.001	1	
1552163	Soil	0.3	21.6	3.1	37	<0.1	1968.7	104.6	1060	6.09	4.0	2.1	1.2	6	0.1	0.1	<0.1	32	0.09	0.014	4
1552164	Soil	1.4	21.0	12.3	49	0.2	23.0	10.9	292	3.92	15.1	13.7	3.2	12	<0.1	0.6	0.2	70	0.14	0.028	14
1552165	Soil	1.3	16.0	9.8	57	0.1	20.8	9.7	487	3.02	9.4	2.9	3.1	14	<0.1	0.6	0.2	71	0.16	0.025	10
1552166	Soil	0.3	77.6	3.0	147	<0.1	586.0	60.5	1411	6.99	10.2	7.5	2.1	17	<0.1	0.4	<0.1	92	0.31	0.014	5
1552167	Soil	0.5	10.5	5.0	38	<0.1	790.0	55.0	895	3.62	4.9	1.8	1.6	15	<0.1	0.3	0.2	44	0.21	0.027	6
1552168	Soil	0.2	30.0	1.7	24	<0.1	2092.1	109.5	795	3.88	5.0	3.6	0.6	5	<0.1	0.2	<0.1	19	0.11	0.044	2
1551737	Soil	0.6	10.4	6.2	42	<0.1	237.2	28.6	341	2.82	3.0	2.4	1.6	12	0.1	0.3	<0.1	47	0.14	0.022	8
1551738	Soil	0.4	9.6	5.9	39	<0.1	176.1	20.7	345	2.38	3.3	1.1	2.2	14	<0.1	0.3	0.1	49	0.17	0.008	9
1551739	Soil	0.5	10.9	6.6	38	<0.1	322.1	26.6	440	2.73	4.2	1.1	2.4	14	<0.1	0.3	0.1	47	0.16	0.009	9
1551740	Soil	0.4	12.2	7.0	43	<0.1	180.6	15.1	300	2.41	4.5	0.9	2.6	17	<0.1	0.3	0.1	49	0.19	0.009	9
1551741	Soil	0.2	15.2	6.1	38	<0.1	336.9	31.2	480	2.88	3.9	5.4	2.1	17	0.1	0.2	<0.1	39	0.21	0.012	8
1551742	Soil	0.4	22.5	6.9	46	<0.1	799.4	47.6	667	3.46	5.3	<0.5	2.3	20	0.1	0.3	0.1	39	0.26	0.024	10
1551743	Soil	0.3	20.0	7.5	38	<0.1	254.5	21.2	432	2.80	6.2	3.8	3.1	20	<0.1	0.4	0.1	53	0.25	0.016	13
1551744	Soil	0.3	21.8	15.6	56	<0.1	1148.3	74.6	775	3.82	3.4	1.1	2.4	17	0.1	0.3	0.2	37	0.21	0.014	11
1551745	Soil	0.2	25.8	8.0	52	<0.1	371.0	25.1	378	3.14	4.7	2.2	3.1	21	0.1	0.5	0.2	47	0.32	0.037	12
1551746	Soil	0.2	33.6	8.0	51	0.1	188.6	17.9	466	2.77	5.4	2.1	3.3	35	0.1	0.5	0.1	48	0.49	0.040	14
1551747	Soil	0.8	19.2	8.4	47	<0.1	104.5	16.0	600	2.55	5.5	2.6	2.8	33	<0.1	0.3	0.1	50	0.47	0.039	12
1551748	Soil	1.5	29.2	8.8	83	<0.1	18.9	9.2	516	3.27	5.5	<0.5	6.2	15	0.2	0.5	0.1	37	0.22	0.035	24
1551749	Soil	0.1	41.9	2.3	134	0.1	12.2	28.0	1786	9.40	2.7	1.8	1.1	66	0.1	0.4	<0.1	299	1.68	0.389	9
1551750	Soil	0.5	65.7	20.1	83	0.2	30.7	19.9	586	4.72	6.2	2.7	2.3	57	<0.1	0.5	0.2	132	1.02	0.072	10
1551552	Soil	0.9	34.4	7.3	71	<0.1	32.6	19.3	715	4.32	4.7	<0.5	1.3	22	<0.1	0.5	<0.1	118	0.43	0.039	5
1551553	Soil	1.8	42.2	13.0	96	<0.1	22.3	12.7	339	4.79	105.2	0.6	9.0	18	<0.1	1.4	0.1	53	0.26	0.049	34
1551554	Soil	0.8	43.6	10.9	98	<0.1	53.0	17.2	482	4.80	13.8	<0.5	7.7	20	<0.1	0.3	0.2	112	0.24	0.030	19
1551555	Soil	0.9	17.4	15.6	94	<0.1	21.2	9.6	1050	2.91	12.6	<0.5	3.6	25	0.2	0.6	0.2	60	0.33	0.061	10
1551556	Soil	1.1	11.6	9.1	53	<0.1	16.0	6.7	268	2.53	10.8	<0.5	2.7	15	<0.1	0.6	0.2	63	0.16	0.029	11
1551557	Soil	0.2	33.4	10.0	97	<0.1	28.0	8.0	165	2.99	5.8	0.8	10.2	16	<0.1	0.6	0.2	50	0.28	0.078	43
1551558	Soil	1.8	21.2	15.1	94	<0.1	26.4	10.3	327	2.93	8.3	<0.5	2.5	11	0.1	1.0	0.2	48	0.11	0.054	26
1552096	Soil	1.0	27.2	10.9	88	<0.1	39.9	19.4	652	3.97	15.5	1.5	4.1	23	0.1	0.5	0.2	69	0.28	0.038	15
1552097	Soil	0.6	35.5	11.1	65	0.2	31.2	12.0	532	3.00	15.2	2.4	3.2	32	0.3	0.8	0.2	57	1.08	0.054	18
1552098	Soil	0.9	37.2	10.8	66	0.2	31.8	12.3	517	2.96	13.9	0.9	3.4	33	0.2	0.8	0.2	62	0.85	0.055	17

This report supersedes all previous preliminary and final reports with this file number dated prior to the date on this certificate. Signature indicates final approval; preliminary reports are unsigned and should be used for reference only.



Bureau Veritas Commodities Canada Ltd.

9050 Shaughnessy St Vancouver British Columbia V6P 6E5 Canada

PHONE (604) 253-3158

**Client:** Goldstrike Resources Ltd.  
1300 - 1111 West Georgia Street  
Vancouver British Columbia V6E 4M3 Canada

**Project:** KR  
**Report Date:** August 12, 2017

**Page:** 3 of 5

**Part:** 2 of 2

# CERTIFICATE OF ANALYSIS

WHI17000379.1

Method	Analyte	AQ201	AQ201	AQ201	AQ201	AQ201	AQ201	AQ201	AQ201	AQ201	AQ201	AQ201	AQ201	AQ201	AQ201	AQ201	AQ201	AQ201
		Cr	Mg	Ba	Ti	B	Al	Na	K	W	Hg	Sc	Tl	S	Ga	Se	Te	
Unit		ppm	%	ppm	%	ppm	%	%	%	ppm	ppm	ppm	ppm	%	ppm	ppm	ppm	ppm
MDL		1	0.01	1	0.001	1	0.01	0.001	0.01	0.1	0.01	0.1	0.05	1	0.5	0.2		
1552163	Soil	204	10.32	95	0.023	3	1.02	0.007	0.03	<0.1	0.02	8.3	<0.1	<0.05	2	<0.5	<0.2	
1552164	Soil	31	0.43	203	0.030	<1	1.89	0.007	0.10	0.1	0.02	5.6	0.1	<0.05	6	<0.5	<0.2	
1552165	Soil	38	0.62	202	0.080	2	1.96	0.011	0.09	0.2	0.02	3.3	0.1	<0.05	7	<0.5	<0.2	
1552166	Soil	734	4.44	111	0.040	2	3.18	0.004	0.02	<0.1	0.05	19.0	0.2	<0.05	15	<0.5	<0.2	
1552167	Soil	255	6.17	99	0.046	6	1.20	0.013	0.07	0.1	0.02	6.5	0.3	<0.05	3	<0.5	<0.2	
1552168	Soil	382	16.01	35	0.009	2	0.49	0.004	0.02	<0.1	0.04	10.2	<0.1	<0.05	1	<0.5	<0.2	
1551737	Soil	107	1.82	84	0.047	<1	1.29	0.013	0.03	0.1	0.02	3.6	<0.1	<0.05	4	<0.5	<0.2	
1551738	Soil	61	1.21	233	0.054	<1	1.16	0.015	0.03	<0.1	<0.01	3.0	<0.1	<0.05	4	<0.5	<0.2	
1551739	Soil	122	2.09	168	0.059	<1	1.27	0.018	0.03	<0.1	0.01	4.7	<0.1	<0.05	4	<0.5	<0.2	
1551740	Soil	95	1.04	230	0.063	<1	1.30	0.018	0.04	<0.1	0.02	4.1	<0.1	<0.05	4	<0.5	<0.2	
1551741	Soil	203	2.16	197	0.063	<1	1.31	0.021	0.04	<0.1	0.02	3.7	<0.1	<0.05	3	<0.5	<0.2	
1551742	Soil	317	4.33	172	0.069	<1	1.54	0.022	0.04	<0.1	0.03	6.5	<0.1	<0.05	4	<0.5	<0.2	
1551743	Soil	112	1.77	304	0.070	<1	1.47	0.025	0.04	<0.1	0.02	5.2	<0.1	<0.05	4	<0.5	<0.2	
1551744	Soil	682	5.96	150	0.055	5	1.52	0.016	0.03	<0.1	0.03	7.5	0.3	<0.05	6	<0.5	<0.2	
1551745	Soil	152	2.22	273	0.085	<1	1.68	0.027	0.05	0.1	0.03	5.9	<0.1	<0.05	5	<0.5	<0.2	
1551746	Soil	82	1.15	364	0.071	<1	1.64	0.025	0.04	0.1	0.04	5.5	<0.1	<0.05	5	<0.5	<0.2	
1551747	Soil	63	0.94	315	0.066	<1	1.58	0.021	0.04	0.1	0.03	4.5	<0.1	<0.05	5	<0.5	<0.2	
1551748	Soil	20	0.44	425	0.021	<1	1.19	0.009	0.15	<0.1	0.01	4.0	0.1	<0.05	3	<0.5	<0.2	
1551749	Soil	10	3.29	1052	0.171	<1	4.16	0.119	0.44	<0.1	0.03	25.1	0.2	<0.05	13	<0.5	<0.2	
1551750	Soil	53	1.59	620	0.150	<1	2.24	0.034	0.05	0.1	0.04	11.7	0.1	<0.05	8	<0.5	<0.2	
1551552	Soil	80	1.71	407	0.120	<1	2.61	0.024	0.09	<0.1	0.01	7.7	<0.1	<0.05	8	<0.5	<0.2	
1551553	Soil	27	0.56	500	0.014	<1	1.71	0.007	0.14	<0.1	0.02	13.7	<0.1	<0.05	6	<0.5	<0.2	
1551554	Soil	102	1.25	360	0.164	<1	2.57	0.009	0.41	<0.1	0.01	8.5	0.3	<0.05	10	<0.5	<0.2	
1551555	Soil	35	0.48	404	0.080	<1	1.61	0.010	0.23	<0.1	0.02	3.5	0.2	<0.05	7	<0.5	<0.2	
1551556	Soil	28	0.40	166	0.063	<1	1.52	0.008	0.08	0.1	0.01	2.7	<0.1	<0.05	5	<0.5	<0.2	
1551557	Soil	30	0.53	266	0.104	<1	1.53	0.008	0.46	<0.1	0.01	4.5	0.3	<0.05	5	<0.5	<0.2	
1551558	Soil	18	0.21	169	0.022	<1	0.93	0.006	0.09	<0.1	<0.01	1.8	0.1	<0.05	3	<0.5	<0.2	
1552096	Soil	35	0.88	385	0.029	<1	2.81	0.011	0.06	<0.1	0.02	8.0	0.1	<0.05	7	<0.5	<0.2	
1552097	Soil	34	0.55	368	0.039	<1	1.93	0.019	0.05	0.1	0.06	5.6	<0.1	<0.05	5	<0.5	<0.2	
1552098	Soil	35	0.54	410	0.059	<1	1.72	0.024	0.06	0.1	0.04	5.6	<0.1	<0.05	5	<0.5	<0.2	

This report supersedes all previous preliminary and final reports with this file number dated prior to the date on this certificate. Signature indicates final approval; preliminary reports are unsigned and should be used for reference only.



Bureau Veritas Commodities Canada Ltd.

9050 Shaughnessy St Vancouver British Columbia V6P 6E5 Canada

PHONE (604) 253-3158

**Client:** Goldstrike Resources Ltd.  
1300 - 1111 West Georgia Street  
Vancouver British Columbia V6E 4M3 Canada

**Project:** KR  
**Report Date:** August 12, 2017

**Page:** 4 of 5

**Part:** 1 of 2

# CERTIFICATE OF ANALYSIS

WHI17000379.1

Method Analyte	Unit	MDL	AQ201	AQ201	AQ201	AQ201	AQ201	AQ201	AQ201	AQ201	AQ201	AQ201	AQ201	AQ201	AQ201	AQ201	AQ201	AQ201	AQ201	AQ201	AQ201	AQ201
			Mo	Cu	Pb	Zn	Ag	Ni	Co	Mn	Fe	As	Au	Th	Sr	Cd	Sb	Bi	V	Ca	P	La
			ppm	ppm	ppm	ppm	ppm	ppm	ppm	%	ppm	ppb	ppm	ppm	ppm	ppm	ppm	%	%	ppm		
			0.1	0.1	0.1	1	0.1	0.1	0.1	1	0.01	0.5	0.5	0.1	1	0.1	0.1	0.1	0.001	0.001	1	
1552099	Soil		1.0	33.2	12.5	57	<0.1	29.3	12.2	357	3.34	15.0	3.1	5.4	23	<0.1	0.6	0.2	64	0.35	0.021	22
1552100	Soil		1.1	21.3	12.7	54	<0.1	18.5	7.7	217	2.69	55.9	1.8	3.4	12	0.2	1.1	0.2	58	0.15	0.035	24
1552251	Soil		0.9	20.2	13.1	47	<0.1	17.8	7.0	186	2.64	43.1	1.5	2.9	12	0.2	0.9	0.2	54	0.13	0.037	22
1552252	Soil		0.3	24.3	3.5	71	<0.1	18.9	22.0	760	4.95	8.7	1.2	3.5	16	<0.1	0.3	<0.1	117	0.38	0.065	10
1552253	Soil		0.9	34.0	13.4	64	0.1	25.8	10.8	326	3.27	40.4	2.3	8.4	16	<0.1	1.1	0.2	56	0.16	0.021	32
1552254	Soil		1.2	37.5	13.0	52	0.7	31.4	10.5	278	3.22	36.4	3.0	6.3	13	<0.1	1.0	0.2	70	0.16	0.031	19
1552255	Soil		0.8	48.8	12.9	73	<0.1	33.7	26.7	1225	5.85	442.4	10.1	3.4	15	<0.1	1.1	<0.1	121	0.32	0.042	11
1552256	Soil		1.3	25.2	12.7	58	0.5	20.7	10.4	248	3.25	77.0	0.7	5.1	10	0.2	0.9	0.2	68	0.12	0.024	17
1552257	Soil		1.0	33.4	9.3	57	0.1	28.2	11.0	435	2.62	18.1	5.7	1.9	70	0.1	0.6	0.2	61	3.76	0.038	13
1552258	Soil		1.0	36.1	12.2	54	0.3	34.7	13.5	400	3.30	36.3	3.5	5.9	34	<0.1	1.0	0.2	74	0.67	0.021	23
1552259	Soil		0.6	36.9	13.4	63	0.2	29.0	10.8	480	2.74	26.4	2.6	3.0	36	0.1	1.0	0.2	67	0.84	0.043	16
1552260	Soil		1.1	33.9	13.8	56	0.5	33.0	12.6	557	3.24	30.2	3.8	4.3	32	0.1	1.1	0.2	62	0.75	0.036	18
1552261	Soil		0.9	32.8	12.2	61	<0.1	22.5	8.3	180	3.47	27.7	1.9	8.9	29	<0.1	1.3	0.2	49	0.22	0.024	27
1552262	Soil		1.1	37.7	10.4	69	0.2	45.2	14.0	575	3.10	30.3	3.4	3.3	34	0.2	1.5	0.2	61	0.64	0.050	16
1552263	Soil		1.1	37.6	10.9	75	0.2	32.7	13.4	517	3.08	15.7	4.1	2.9	40	0.2	1.0	0.2	67	0.75	0.054	15
1552264	Soil		1.3	60.5	6.4	51	<0.1	35.5	15.7	996	3.81	28.2	3.9	4.5	22	<0.1	3.4	0.2	50	0.37	0.041	21
1552265	Soil		1.1	51.2	9.1	64	0.1	31.6	15.4	958	3.55	22.3	2.9	4.3	30	0.2	2.0	0.2	51	0.70	0.042	20
1552266	Soil		0.7	38.0	10.9	56	0.2	32.0	12.1	557	3.00	14.5	4.1	3.6	38	0.1	0.9	0.2	59	0.84	0.044	16
1552267	Soil		1.2	25.7	10.3	54	0.1	20.3	11.9	550	3.88	20.0	2.1	4.8	24	0.1	2.1	0.2	38	0.57	0.062	17
1552268	Soil		0.7	25.2	15.6	55	0.1	25.4	12.8	653	3.08	14.6	2.2	3.2	47	0.2	1.1	0.2	65	1.16	0.030	14
1552269	Soil		1.2	22.7	44.1	107	<0.1	15.8	9.6	362	2.90	33.2	1.4	7.3	24	0.2	1.5	0.2	37	0.52	0.043	25
1552270	Soil		1.8	24.5	16.1	120	<0.1	13.5	21.4	1085	5.76	20.0	1.1	4.3	30	0.1	0.4	<0.1	113	0.67	0.114	17
1552271	Soil		3.2	19.5	112.1	95	<0.1	11.3	6.4	192	2.75	425.7	2.2	6.9	7	0.3	2.9	0.4	27	0.07	0.022	25
1552272	Soil		1.9	16.3	14.8	39	<0.1	8.6	4.7	113	2.18	7.8	<0.5	9.1	38	<0.1	1.0	0.2	7	0.15	0.029	34
1552273	Soil		0.6	29.8	7.4	57	<0.1	19.4	11.7	304	3.69	5.3	0.6	3.0	14	<0.1	0.3	0.1	84	0.25	0.071	7
1552274	Soil		0.6	25.8	8.5	77	<0.1	15.0	15.9	418	4.38	3.5	0.8	2.5	20	0.1	0.2	<0.1	92	0.22	0.044	5
1552275	Soil		1.0	26.5	8.3	69	<0.1	16.1	14.1	416	3.79	8.0	1.0	3.0	28	<0.1	0.4	0.1	102	0.44	0.044	6
1552276	Soil		0.8	32.0	9.5	48	<0.1	23.2	10.8	248	2.88	9.4	3.7	4.5	20	<0.1	0.5	0.1	73	0.20	0.018	18
1552277	Soil		1.0	20.1	10.1	64	<0.1	19.4	12.8	285	3.66	9.1	1.2	2.0	17	<0.1	0.5	0.1	82	0.20	0.036	6
1552278	Soil		0.5	42.4	2.1	67	<0.1	24.7	20.8	550	3.72	1.1	<0.5	3.9	24	<0.1	<0.1	<0.1	67	0.45	0.083	20

This report supersedes all previous preliminary and final reports with this file number dated prior to the date on this certificate. Signature indicates final approval; preliminary reports are unsigned and should be used for reference only.



Bureau Veritas Commodities Canada Ltd.

9050 Shaughnessy St Vancouver British Columbia V6P 6E5 Canada

PHONE (604) 253-3158

**Client:** Goldstrike Resources Ltd.  
1300 - 1111 West Georgia Street  
Vancouver British Columbia V6E 4M3 Canada

**Project:** KR  
**Report Date:** August 12, 2017

**Page:** 4 of 5

**Part:** 2 of 2

# CERTIFICATE OF ANALYSIS

WHI17000379.1

Method	Analyte	AQ201	AQ201	AQ201	AQ201	AQ201	AQ201	AQ201	AQ201	AQ201	AQ201	AQ201	AQ201	AQ201	AQ201	AQ201	AQ201
		Cr	Mg	Ba	Ti	B	Al	Na	K	W	Hg	Sc	Tl	S	Ga	Se	Te
Unit		ppm	%	ppm	%	ppm	%	%	%	ppm	ppm	ppm	ppm	%	ppm	ppm	ppm
MDL		1	0.01	1	0.001	1	0.01	0.001	0.01	0.1	0.01	0.1	0.05	1	0.5	0.2	
1552099	Soil	40	0.56	322	0.053	<1	2.21	0.012	0.06	0.1	0.04	6.9	<0.1	<0.05	5	<0.5	<0.2
1552100	Soil	28	0.31	191	0.044	<1	1.57	0.006	0.07	0.1	0.02	3.0	<0.1	<0.05	6	<0.5	<0.2
1552251	Soil	28	0.31	183	0.045	<1	1.61	0.007	0.06	<0.1	0.03	3.0	0.1	<0.05	6	<0.5	<0.2
1552252	Soil	35	1.45	474	0.198	<1	2.49	0.011	1.13	<0.1	0.03	13.9	0.4	<0.05	8	<0.5	<0.2
1552253	Soil	35	0.41	300	0.044	<1	1.89	0.009	0.07	0.1	0.03	6.0	0.1	<0.05	4	<0.5	<0.2
1552254	Soil	42	0.48	257	0.063	<1	2.39	0.009	0.07	0.2	0.04	5.5	0.2	<0.05	6	0.6	<0.2
1552255	Soil	72	1.96	252	0.064	<1	3.26	0.007	0.25	0.2	0.03	17.1	0.4	<0.05	7	<0.5	<0.2
1552256	Soil	35	0.48	186	0.043	<1	2.29	0.006	0.05	0.1	0.02	4.2	0.1	<0.05	6	<0.5	<0.2
1552257	Soil	31	0.80	288	0.063	<1	1.57	0.027	0.05	0.3	0.05	4.0	<0.1	<0.05	4	<0.5	<0.2
1552258	Soil	42	0.65	265	0.062	<1	2.47	0.020	0.05	0.2	0.04	7.9	<0.1	<0.05	6	<0.5	<0.2
1552259	Soil	34	0.66	382	0.061	3	1.71	0.025	0.04	0.1	0.06	5.3	<0.1	<0.05	4	<0.5	<0.2
1552260	Soil	38	0.52	351	0.064	1	1.89	0.020	0.05	0.1	0.06	6.9	<0.1	<0.05	5	<0.5	<0.2
1552261	Soil	30	0.36	265	0.040	<1	1.36	0.012	0.05	0.1	0.03	5.5	<0.1	<0.05	4	<0.5	<0.2
1552262	Soil	38	0.78	318	0.068	2	1.65	0.030	0.06	0.1	0.04	4.8	<0.1	<0.05	4	<0.5	<0.2
1552263	Soil	35	0.89	323	0.075	2	1.68	0.030	0.06	0.2	0.03	5.3	<0.1	<0.05	4	<0.5	<0.2
1552264	Soil	28	0.37	380	0.033	2	1.46	0.015	0.08	0.1	0.05	9.9	0.1	<0.05	3	<0.5	<0.2
1552265	Soil	27	0.42	367	0.040	2	1.68	0.019	0.06	0.1	0.03	8.0	<0.1	<0.05	4	<0.5	<0.2
1552266	Soil	32	0.55	339	0.063	2	1.76	0.023	0.05	0.1	0.05	5.7	<0.1	<0.05	4	<0.5	<0.2
1552267	Soil	20	0.26	585	0.015	3	1.10	0.012	0.07	0.1	0.04	7.9	<0.1	<0.05	3	<0.5	<0.2
1552268	Soil	32	0.53	359	0.052	2	1.94	0.022	0.04	<0.1	0.04	5.6	<0.1	<0.05	5	<0.5	<0.2
1552269	Soil	21	0.50	299	0.021	2	1.71	0.011	0.09	<0.1	0.01	5.8	0.1	<0.05	5	<0.5	<0.2
1552270	Soil	50	1.33	893	0.068	1	2.69	0.016	0.48	<0.1	<0.01	21.0	0.3	<0.05	8	<0.5	<0.2
1552271	Soil	13	0.17	143	0.007	2	1.44	0.005	0.08	<0.1	0.02	3.3	0.1	<0.05	3	<0.5	<0.2
1552272	Soil	5	0.16	107	0.001	<1	0.85	0.003	0.09	<0.1	0.02	4.7	<0.1	0.05	2	<0.5	<0.2
1552273	Soil	46	0.90	150	0.140	<1	2.37	0.021	0.10	<0.1	0.01	3.9	<0.1	<0.05	8	<0.5	<0.2
1552274	Soil	37	1.32	177	0.151	1	2.70	0.014	0.19	<0.1	<0.01	4.8	0.1	<0.05	9	<0.5	<0.2
1552275	Soil	27	0.89	180	0.148	<1	2.36	0.020	0.07	0.1	<0.01	4.1	<0.1	<0.05	7	<0.5	<0.2
1552276	Soil	41	0.60	226	0.090	1	2.44	0.014	0.04	<0.1	0.02	5.8	<0.1	<0.05	6	<0.5	<0.2
1552277	Soil	35	0.69	216	0.116	1	2.61	0.013	0.06	<0.1	0.02	2.8	<0.1	<0.05	7	<0.5	<0.2
1552278	Soil	61	1.80	262	0.251	1	2.37	0.010	0.64	<0.1	<0.01	1.6	0.3	<0.05	6	<0.5	<0.2

This report supersedes all previous preliminary and final reports with this file number dated prior to the date on this certificate. Signature indicates final approval; preliminary reports are unsigned and should be used for reference only.



Bureau Veritas Commodities Canada Ltd.

9050 Shaughnessy St Vancouver British Columbia V6P 6E5 Canada

PHONE (604) 253-3158

**Client:** Goldstrike Resources Ltd.  
1300 - 1111 West Georgia Street  
Vancouver British Columbia V6E 4M3 Canada

**Project:** KR  
**Report Date:** August 12, 2017

**Page:** 5 of 5

**Part:** 1 of 2

# CERTIFICATE OF ANALYSIS

WHI17000379.1

Method	Analyte	AQ201	AQ201	AQ201	AQ201	AQ201	AQ201	AQ201	AQ201	AQ201	AQ201	AQ201	AQ201	AQ201	AQ201	AQ201	AQ201	AQ201	AQ201	AQ201	AQ201
		Mo	Cu	Pb	Zn	Ag	Ni	Co	Mn	Fe	As	Au	Th	Sr	Cd	Sb	Bi	V	Ca	P	La
Unit		ppm	ppm	ppm	ppm	ppm	ppm	ppm	ppm	%	ppm	ppb	ppm	ppm	ppm	ppm	ppm	%	%	ppm	
MDL		0.1	0.1	0.1	1	0.1	0.1	0.1	1	0.01	0.5	0.5	0.1	1	0.1	0.1	2	0.01	0.001	1	
1552279	Soil	1.2	18.4	10.2	56	<0.1	16.4	9.4	450	2.97	7.6	1.3	1.4	20	<0.1	0.4	0.1	68	0.22	0.061	8
1552280	Soil	0.7	80.3	9.4	100	<0.1	28.3	14.7	689	4.33	3.9	<0.5	2.2	23	<0.1	0.2	<0.1	129	0.43	0.063	6
1552281	Soil	0.3	78.4	1.8	70	<0.1	38.0	37.2	442	4.70	0.6	0.6	0.4	36	<0.1	<0.1	<0.1	146	1.70	0.463	3
1552282	Soil	0.3	56.0	107.2	107	<0.1	21.6	39.5	475	4.27	0.7	1.1	0.3	76	<0.1	<0.1	1.1	107	1.01	0.223	3
1552283	Soil	0.5	50.3	8.4	53	0.1	29.6	13.0	366	2.78	7.5	1.4	2.8	31	<0.1	0.4	0.1	66	0.70	0.122	10
1552284	Soil	0.5	56.2	58.4	55	<0.1	14.8	13.2	271	3.39	2.7	1.2	0.7	37	<0.1	0.2	0.3	95	0.58	0.094	3
1552285	Soil	0.2	77.7	8.2	103	<0.1	31.0	17.6	644	4.03	1.5	0.5	2.0	22	<0.1	<0.1	<0.1	108	0.67	0.102	8
1551551	Soil	0.4	34.0	11.4	60	0.2	28.5	13.6	197	3.02	8.0	2.5	3.2	36	<0.1	0.3	0.2	66	0.57	0.049	13





Bureau Veritas Commodities Canada Ltd.

9050 Shaughnessy St Vancouver British Columbia V6P 6E5 Canada

PHONE (604) 253-3158

**Client:** **Goldstrike Resources Ltd.**  
1300 - 1111 West Georgia Street  
Vancouver British Columbia V6E 4M3 Canada

**Project:** KR  
**Report Date:** August 12, 2017

**Page:** 5 of 5

**Part:** 2 of 2

# CERTIFICATE OF ANALYSIS

WHI17000379.1

Method	Analyte	AQ201	AQ201	AQ201	AQ201	AQ201	AQ201	AQ201	AQ201	AQ201	AQ201	AQ201	AQ201	AQ201	AQ201	AQ201	AQ201
		Cr	Mg	Ba	Ti	B	Al	Na	K	W	Hg	Sc	Tl	S	Ga	Se	Te
Unit		ppm	%	ppm	%	ppm	%	%	ppm	ppm	ppm	ppm	%	ppm	ppm	ppm	
MDL		1	0.01	1	0.001	1	0.01	0.001	0.01	0.1	0.01	0.1	0.05	1	0.5	0.2	
1552279	Soil	37	0.59	104	0.094	<1	1.62	0.009	0.06	<0.1	0.01	2.6	<0.1	<0.05	7	<0.5	<0.2
1552280	Soil	46	1.51	339	0.277	<1	2.71	0.008	0.47	0.1	0.01	4.8	0.2	<0.05	11	<0.5	<0.2
1552281	Soil	25	1.90	528	0.121	1	2.74	0.093	0.87	<0.1	<0.01	5.2	0.2	<0.05	8	<0.5	<0.2
1552282	Soil	5	1.65	379	0.145	<1	2.01	0.018	0.81	<0.1	<0.01	2.3	0.3	<0.05	8	<0.5	<0.2
1552283	Soil	30	0.73	318	0.078	<1	1.61	0.024	0.07	0.1	0.02	5.9	<0.1	<0.05	5	<0.5	<0.2
1552284	Soil	21	0.77	130	0.169	<1	1.79	0.051	0.08	<0.1	<0.01	5.0	<0.1	<0.05	6	<0.5	<0.2
1552285	Soil	47	1.61	300	0.191	<1	1.94	0.011	0.61	<0.1	0.01	8.4	0.3	<0.05	11	<0.5	<0.2
1551551	Soil	34	0.70	527	0.062	2	1.72	0.022	0.05	0.2	0.04	6.9	<0.1	0.06	6	<0.5	<0.2



Bureau Veritas Commodities Canada Ltd.

9050 Shaughnessy St Vancouver British Columbia V6P 6E5 Canada

PHONE (604) 253-3158

**Client: Goldstrike Resources Ltd.**  
1300 - 1111 West Georgia Street  
Vancouver British Columbia V6E 4M3 Canada

Project: KR  
Report Date: August 12, 2017

Page: 1 of 1

Part: 1 of 2

# QUALITY CONTROL REPORT

WHI17000379.1

Method	Analyte	AQ201	AQ201	AQ201	AQ201	AQ201	AQ201	AQ201	AQ201	AQ201	AQ201	AQ201	AQ201	AQ201	AQ201	AQ201	AQ201	AQ201	AQ201	AQ201	AQ201
		Mo	Cu	Pb	Zn	Ag	Ni	Co	Mn	Fe	As	Au	Th	Sr	Cd	Sb	Bi	V	Ca	P	La
Unit		ppm	ppm	ppm	ppm	ppm	ppm	ppm	ppm	%	ppm	ppb	ppm	ppm	ppm	ppm	ppm	%	%	ppm	
MDL		0.1	0.1	0.1	1	0.1	0.1	0.1	1	0.01	0.5	0.5	0.1	1	0.1	0.1	2	0.01	0.001	1	
Pulp Duplicates																					
1552158	Soil	0.9	18.2	7.0	35	<0.1	9.1	8.1	268	2.59	15.4	2.4	4.5	13	<0.1	0.3	<0.1	35	0.13	0.015	22
REP 1552158	QC	0.8	19.5	7.2	37	<0.1	10.4	8.8	276	2.80	13.9	8.4	4.4	13	<0.1	0.3	<0.1	34	0.13	0.016	21
1552099	Soil	1.0	33.2	12.5	57	<0.1	29.3	12.2	357	3.34	15.0	3.1	5.4	23	<0.1	0.6	0.2	64	0.35	0.021	22
REP 1552099	QC	0.9	34.3	13.8	60	<0.1	30.1	12.0	345	3.20	15.3	3.3	6.1	26	<0.1	0.6	0.2	65	0.38	0.021	22
1552279	Soil	1.2	18.4	10.2	56	<0.1	16.4	9.4	450	2.97	7.6	1.3	1.4	20	<0.1	0.4	0.1	68	0.22	0.061	8
REP 1552279	QC	1.1	17.7	10.1	51	<0.1	15.7	9.1	483	2.98	7.4	0.8	1.3	20	0.1	0.3	0.2	72	0.21	0.065	8
Reference Materials																					
STD DS10	Standard	14.0	150.1	150.4	368	2.0	72.4	12.6	844	2.78	44.8	86.0	7.3	66	3.2	9.4	12.4	45	1.06	0.071	17
STD DS10	Standard	14.9	151.8	150.3	377	1.9	73.0	12.0	868	2.79	47.4	83.9	7.7	67	3.0	9.2	12.9	46	1.09	0.070	18
STD DS10	Standard	15.9	161.8	148.6	366	1.9	76.8	13.2	953	2.97	47.5	94.2	7.4	67	2.6	8.5	11.8	46	1.09	0.078	18
STD DS10	Standard	14.1	150.1	151.6	359	1.8	76.6	13.0	906	2.87	45.8	86.7	7.7	66	2.6	9.3	11.7	47	1.07	0.080	18
STD DS11	Standard	13.6	158.6	140.1	357	1.8	84.6	14.9	1026	3.33	41.9	86.0	6.9	67	2.4	8.0	11.3	51	1.07	0.073	18
STD DS11	Standard	15.8	145.2	130.7	338	1.8	75.5	12.5	983	3.05	46.7	74.5	7.3	62	2.4	8.8	12.2	52	1.04	0.067	17
STD DS11	Standard	14.3	159.4	131.3	334	1.7	83.1	14.5	1166	3.58	41.8	78.9	7.0	66	2.3	7.0	10.5	54	1.04	0.079	19
STD DS11	Standard	13.9	143.3	135.9	318	1.7	77.8	13.6	1021	3.11	41.6	115.0	7.7	63	2.3	8.4	11.7	49	1.03	0.073	17
STD OXC129	Standard	1.3	27.0	5.9	40	<0.1	79.2	20.6	424	3.04	<0.5	211.2	1.7	173	<0.1	<0.1	<0.1	54	0.69	0.097	12
STD OXC129	Standard	1.2	26.6	5.8	41	<0.1	80.4	20.8	415	2.97	<0.5	198.9	1.7	178	<0.1	<0.1	<0.1	53	0.67	0.097	13
STD OXC129	Standard	1.3	28.3	6.0	43	<0.1	81.7	20.4	423	3.18	0.6	203.1	1.6	186	<0.1	<0.1	<0.1	54	0.67	0.100	12
STD OXC129	Standard	1.2	27.1	6.3	42	<0.1	82.2	21.5	423	3.26	0.7	202.9	1.8	188	<0.1	<0.1	<0.1	56	0.71	0.103	13
STD DS10 Expected		15.1	154.61	150.55	370	2.02	74.6	12.9	875	2.7188	46.2	91.9	7.5	67.1	2.62	9	11.65	43	1.0625	0.0765	17.5
STD OXC129 Expected		1.3	28	6.3	42.9		79.5	20.3	421	3.065	0.6	195	1.9					51	0.665	0.102	13
STD DS11 Expected		14.6	156	138	345	1.71	81.9	14.2	1055	3.2082	42.8	79	7.65	67.3	2.37	8.74	12.2	50	1.063	0.0701	18.6
BLK	Blank	<0.1	<0.1	<0.1	<1	<0.1	<0.1	<0.1	<1	<0.01	<0.5	<0.5	<0.1	<1	<0.1	<0.1	<0.1	<2	<0.01	<0.001	<1
BLK	Blank	<0.1	<0.1	<0.1	<1	<0.1	<0.1	<0.1	<1	<0.01	<0.5	<0.5	<0.1	<1	<0.1	<0.1	<0.1	<2	<0.01	<0.001	<1
BLK	Blank	<0.1	<0.1	<0.1	<1	<0.1	0.1	<0.1	<1	<0.01	<0.5	<0.5	<0.1	<1	<0.1	<0.1	<0.1	<2	<0.01	<0.001	<1
BLK	Blank	<0.1	<0.1	<0.1	<1	<0.1	0.1	<0.1	<1	<0.01	<0.5	<0.5	<0.1	<1	<0.1	<0.1	<0.1	<2	<0.01	<0.001	<1

This report supersedes all previous preliminary and final reports with this file number dated prior to the date on this certificate. Signature indicates final approval; preliminary reports are unsigned and should be used for reference only.



Bureau Veritas Commodities Canada Ltd.  
9050 Shaughnessy St Vancouver British Columbia V6P 6E5 Canada  
PHONE (604) 253-3158

Project: KR  
Report Date: August 12, 2017

Page: 1 of 1

Part: 2 of 2

# QUALITY CONTROL REPORT

WHI17000379.1

Method	Analyte	AQ201	AQ201	AQ201	AQ201	AQ201	AQ201	AQ201	AQ201	AQ201	AQ201	AQ201	AQ201	AQ201	AQ201	AQ201	AQ201
		Cr	Mg	Ba	Ti	B	Al	Na	K	W	Hg	Sc	Tl	S	Ga	Se	Te
Unit		ppm	%	ppm	%	ppm	%	%	ppm	ppm	ppm	ppm	%	ppm	ppm	ppm	
MDL		1	0.01	1	0.001	1	0.01	0.001	0.01	0.1	0.01	0.1	0.05	1	0.5	0.2	
Pulp Duplicates																	
1552158	Soil	21	0.36	173	0.019	<1	1.62	0.006	0.13	<0.1	<0.01	3.0	<0.1	<0.05	4	<0.5	<0.2
REP 1552158	QC	20	0.36	167	0.018	<1	1.64	0.006	0.13	<0.1	<0.01	3.1	<0.1	<0.05	4	<0.5	<0.2
1552099	Soil	40	0.56	322	0.053	<1	2.21	0.012	0.06	0.1	0.04	6.9	<0.1	<0.05	5	<0.5	<0.2
REP 1552099	QC	39	0.55	316	0.057	<1	2.15	0.013	0.07	0.1	0.04	7.2	<0.1	<0.05	6	<0.5	<0.2
1552279	Soil	37	0.59	104	0.094	<1	1.62	0.009	0.06	<0.1	0.01	2.6	<0.1	<0.05	7	<0.5	<0.2
REP 1552279	QC	39	0.61	104	0.099	1	1.64	0.011	0.06	0.1	0.01	2.5	<0.1	<0.05	6	<0.5	<0.2
Reference Materials																	
STD DS10	Standard	55	0.75	357	0.081	4	1.00	0.061	0.34	3.4	0.28	2.8	5.2	0.32	4	1.9	4.9
STD DS10	Standard	56	0.75	364	0.087	6	1.01	0.061	0.36	3.4	0.28	2.9	5.1	0.31	4	1.6	5.1
STD DS10	Standard	60	0.81	358	0.091	6	1.08	0.069	0.34	3.1	0.29	3.0	5.0	0.31	4	2.1	5.0
STD DS10	Standard	57	0.79	356	0.084	8	1.15	0.080	0.37	3.4	0.29	3.2	5.3	0.28	5	2.3	4.9
STD DS11	Standard	60	0.84	379	0.090	7	1.12	0.065	0.41	3.0	0.26	3.0	4.8	0.30	5	2.9	4.4
STD DS11	Standard	59	0.81	357	0.097	9	1.05	0.059	0.40	2.8	0.30	3.1	4.7	0.29	5	1.5	5.0
STD DS11	Standard	65	0.92	380	0.099	6	1.23	0.074	0.39	2.6	0.25	3.1	5.0	0.33	5	1.3	4.3
STD DS11	Standard	56	0.83	350	0.091	7	1.11	0.084	0.41	3.3	0.27	3.5	5.0	0.26	5	2.1	4.6
STD OXC129	Standard	53	1.58	50	0.423	<1	1.57	0.637	0.35	<0.1	<0.01	0.7	<0.1	<0.05	6	<0.5	<0.2
STD OXC129	Standard	53	1.56	52	0.417	<1	1.51	0.599	0.35	<0.1	<0.01	0.8	<0.1	<0.05	5	<0.5	<0.2
STD OXC129	Standard	54	1.62	47	0.403	<1	1.53	0.603	0.36	<0.1	<0.01	0.8	<0.1	0.07	5	<0.5	<0.2
STD OXC129	Standard	56	1.53	50	0.423	1	1.54	0.600	0.40	<0.1	<0.01	1.1	<0.1	<0.05	6	<0.5	<0.2
STD DS10 Expected		54.6	0.775	359	0.0817		1.0755	0.067	0.338	3.32	0.3	3	5.1	0.29	4.5	2.3	5.01
STD OXC129 Expected		52	1.545	50	0.4	1	1.58	0.6	0.37			1.1			5.6		
STD DS11 Expected		61.5	0.85	385	0.0976		1.1795	0.0762	0.4	2.9	0.3	3.4	4.9	0.2835	5.1	1.9	4.56
BLK	Blank	<1	<0.01	<1	<0.001	<1	<0.01	<0.001	<0.01	<0.1	<0.01	<0.1	<0.1	<0.05	<1	<0.5	<0.2
BLK	Blank	<1	<0.01	<1	<0.001	<1	<0.01	<0.001	<0.01	<0.1	<0.01	<0.1	<0.1	<0.05	<1	<0.5	<0.2
BLK	Blank	<1	<0.01	<1	<0.001	<1	<0.01	<0.001	<0.01	<0.1	<0.01	<0.1	<0.1	<0.05	<1	<0.5	<0.2
BLK	Blank	<1	<0.01	<1	<0.001	<1	<0.01	<0.001	<0.01	<0.1	<0.01	<0.1	<0.1	<0.05	<1	<0.5	<0.2

This report supersedes all previous preliminary and final reports with this file number dated prior to the date on this certificate. Signature indicates final approval; preliminary reports are unsigned and should be used for reference only.