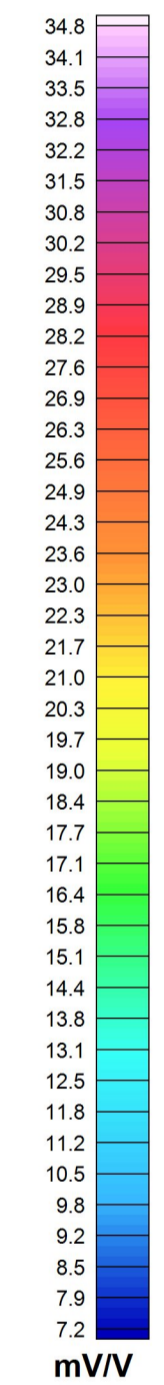
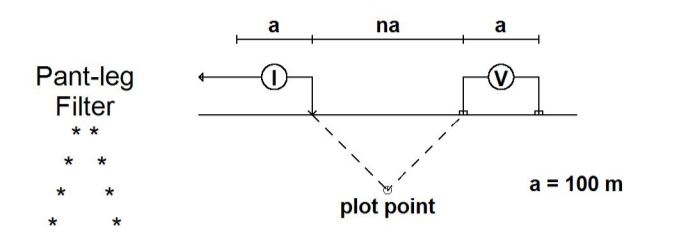
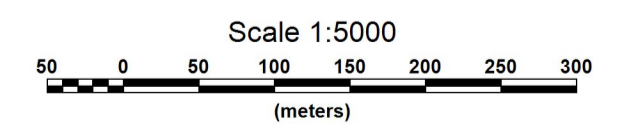


**Stacked Section Map
Apparent Chargeability**

Pole-Dipole Array



Receiver: GDD GRx8-32
Transmitter: GDD Tx-II 3.6kW
Data File: PEX-20180816-RCGold_IP_Merged.gdb
Data Channel: IP_Avg



PACIFIC RIDGE EXPLORATION LTD.
INDUCED POLARIZATION SURVEY
RC GOLD PROPERTY
STACKED SECTIONS MAP - APPARENT CHARGEABILITY

Dates surveyed: Aug. 6 - Aug. 11, 2018 / Surveyed by: DE, DW, DS, MW, GS
Mining District: Dawson / NTS Sheet: 115P/14
Date drawn: Aug. 16, 2018 / Drawn by: DE

AURORA GEOSCIENCES LTD.