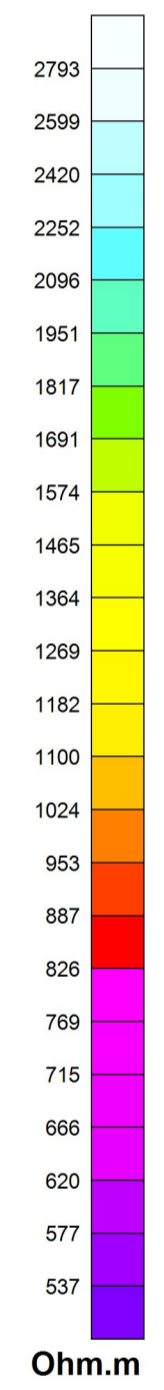
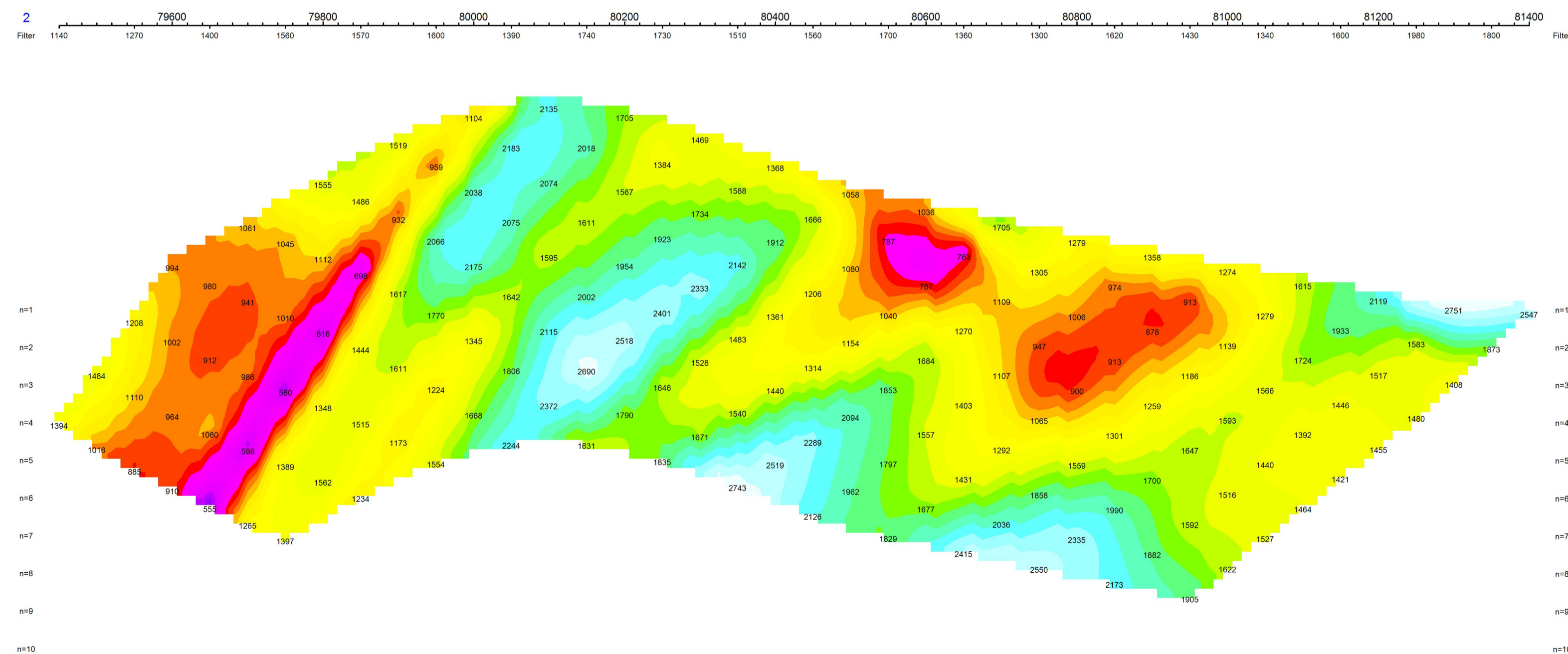
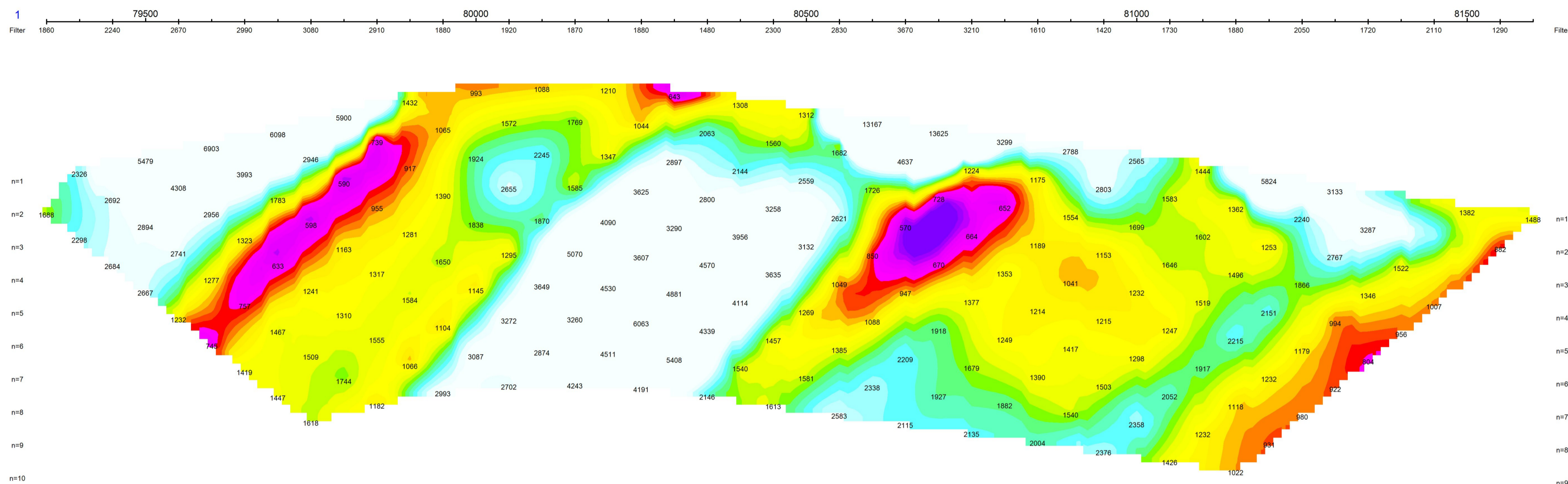
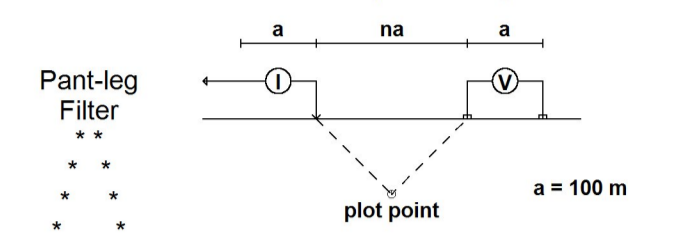
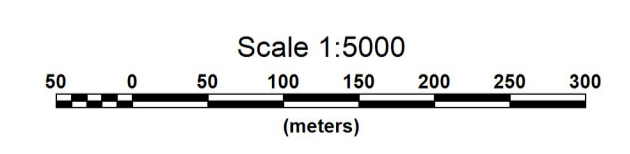


### Stacked Section Map Apparent Resistivity

Pole-Dipole Array



Receiver: GDD GRx8-32  
Transmitter: GDD Tx-II 3.6kW  
Data File: PEX-20180816-RCGold\_IP\_Merged.gdb  
Data Channel: Calcappres



**PACIFIC RIDGE EXPLORATION LTD.**  
**INDUCED POLARIZATION SURVEY**  
**RC GOLD PROPERTY**  
**STACKED SECTIONS MAP - APPARENT RESISTIVITY**  
Dates surveyed: Aug. 6 - Aug. 11, 2018 / Surveyed by: DE, DW, DS, MW, GS  
Mining District: Dawson / NTS Sheet: 115P/14  
Date drawn: Aug. 16, 2018 / Drawn by: DE  
**AURORA GEOSCIENCES LTD.**