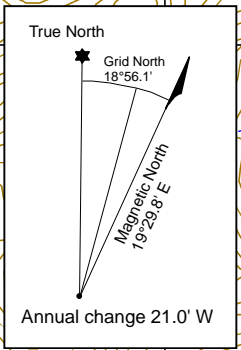


6,758,000

534,000

536,000



6,756,000

6,756,000

6


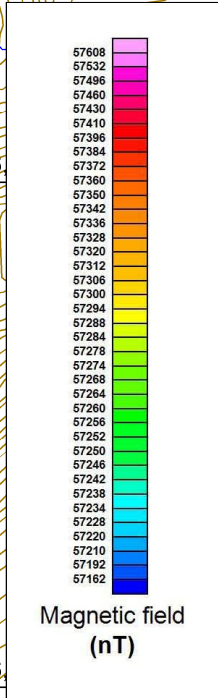
6,754,000

6

6,752,000

536,000

538,000



STRATEGIC METALS LTD.

FIGURE 15

ARCHER, CATHRO & ASSOCIATES (1981) LIMITED

GOLD SOIL GEOCHEMISTRY

BYNG PROPERTY

UTM ZONE 8, NAD 83, 105D/16, Contour Interval 100 feet

0 2,000 meters

FILE: ..\2018\Byng\Byng Assessment Report\MapInfo DATE: November 2018