

YMEP Project 19-039
Target Evaluation – Hard Rock

Final Report

2019 TRENCH MAPPING AND SAMPLING

on the

MARIPOSA PROPERTY

Owned by Pacific Ridge Exploration

Claim Sheets No 115O/01, 115O/02, 115J/15 and 115J/16

Latitude 63° 00' N, Longitude 138° 32' W

Dawson Mining District, Yukon

Work Performed during the period July 1 to September 30, 2019

Gerald G. Carlson, Ph.D., P.Eng.

November 26, 2019

TABLE OF CONTENTS

TABLE OF CONTENTS	2
SUMMARY	1
INTRODUCTION.....	3
LOCATION, ACCESS AND PHYSIOGRAPHY	5
CLAIM STATUS.....	5
PROPERTY HISTORY	7
REGIONAL GEOLOGY.....	14
PROPERTY GEOLOGY	16
Devono – Mississippian Basement	16
Jurassic Intrusives	17
Cretaceous and Younger Intrusives	17
Structure.....	19
2019 EXPLORATION PROGRAM	19
Program Results.....	23
2012 Trench Mapping and Sampling.....	23
2017 Trench Mapping and Sampling.....	26
DISCUSSION.....	35
CONCLUSIONS AND RECOMMENDATIONS	36
STATEMENT OF EXPENDITURES.....	38
REFERENCES	39
CERTIFICATE OF QUALIFICATIONS	42

LIST OF FIGURES

Figure 1. Yukon Location Sketch.	4
Figure 2. Mariposa Property Claim Map.....	6
Figure 3. Mariposa Property showing historical placer workings and main target areas.	8
Figure 4. Mariposa property regional geology.....	15
Figure 5. Mariposa property geology.....	18
Figure 6. Trench location map.	22
Figure 7. Re-sample results, 2012 Skookum West Trenches.....	25
Figure 8. 2019 Hackly grab samples and results.....	34

LIST OF TABLES

Table i. 2011 Drill Highlights.	11
Table ii. 2012 Drilling Highlights.....	12
Table iii. Four Nines 2016 Trench Sample Highlights.....	13
Table iv. Four Nines 2017 Trench Sample Highlights.....	13
Table v. 2012 Trench Locations.....	19
Table vi. 2019 Summary of 2012 and 2017 trenches mapped and sampled.....	20
Table vii. 2019 Rock Sampling from 2012 Trenches.	24
Table viii. 2019 Sampling of 2017 Trenches and summary results.....	28
Table ix. Hackly Zone rock descriptions and summary results.	32

APPENDICES

Appendix I	Mariposa Claim List
Appendix II	Assay Certificates
Appendix III	Trench Mapping Sketches
Appendix IV	Invoices and Receipts

SUMMARY

The Mariposa Property (the “Property”) was acquired in September 2009, by way of an option agreement with the Tintina Syndicate that, granted Pacific Ridge the right to earn a 100% interest in the Property subject to a 2% NSR through making cash and shares payments. With the success of the 2010 YMIP supported exploration program, Pacific Ridge expanded the property to comprise 967 claims covering a 30 x 10 km area, or approximately 265 km².

The property is located 120 kilometres southeast of Dawson City, Yukon. It is also 15 kilometres southeast of the Underworld/Kinross White Gold discovery and 12 kilometres east-northeast of Newmont-Goldcorp’s Coffee property. The Property lies within a regional major northwest trending structural corridor which hosts numerous gold and copper deposits.

The local geological setting of the Mariposa Property is similar to the White Gold and Coffee properties in terms of the host lithologies, the structural controls and brittle style of deformation and the style of gold mineralization. Prior exploration identified an open-ended 7 kilometres long horizon of altered sulphide bearing quartz mica schist in the Skookum Zone area of the Property. This unit is locally flanked by intrusive and mafic rock units, a setting favorable for hosting a gold-mineralizing system.

The history of gold exploration within the Property dates to 1898, when gold was first discovered in Scroggie and Mariposa Creeks. The first mechanized mining began in the mid 1950’s, while large scale mechanized mining began in 1980 and has continued uninterrupted up until the present. It has been estimated that approximately 100,000 ounces of gold with a fineness of 905 has been produced from Mariposa and Scroggie Creeks.

The first lode gold exploration in the area was reported in 1917, when claims were staked over a reported quartz vein occurrence in the area of the Mariposa Creek placer workings in the general vicinity of the current Skookum Jim anomaly. Interest in lode gold exploration picked up in the early 1970’s, with the porphyry copper exploration boom in the Dawson Range, but, it is only during the past 12 years that a sustained exploration effort has been carried out on the Property, including ridge and spur prospecting and geochemical sampling (rock, soil and silt) and, more recently with several localized soil grids throughout the claims.

The Property is located within the central Dawson Range, southwest-central Yukon, where it forms part of a regionally extensive, northwest-southeast trending polymetallic mineral belt associated with Early Jurassic to latest Cretaceous magmatism. It lies entirely within the Yukon-Tanana Terrane (YTT), an accreted terrane separated from the Selwyn Basin and associated carbonate platforms strata of the ancestral North American margin by the NW-SE trending Tintina Fault. The YTT consists of a belt of Late Devonian to Late Permian metamorphic rocks, including various metasedimentary and metavolcanic assemblages, and up to four distinct suites of calc-alkaline metaplutonic rocks (Mortensen, 1996; Colpron et al., 2006). In the Dawson Range, the YTT typically includes intercalated packages of metasedimentary and metavolcanic rock sequences predominantly composed of quartz-mica schist and diorite gneiss. The magmatic episodes are associated with penetrative deformation and metamorphic events ranging in age from late Paleozoic to Tertiary.

The Property is underlain by a polydeformed sequence of Permian through to Jurassic age metasedimentary and metaplutonic rocks that have been intruded by (i) discontinuous bodies of mafic – ultramafic intrusions, (ii) Cretaceous quartz monzonite and granite intrusions, and (iii) feldspar porphyry dykes and small intrusive plugs. The Permian – Jurassic rocks are considered to be ‘basement’ and host gold mineralization on the Mariposa property where they form a NW-striking, variably NE-dipping homoclinal sequence.

Pacific Ridge acquired the Property in 2009 and carried out an initial program of prospecting, soil sampling and trenching, identifying and partially defining the main Skookum Jim target. A total of 2952 auger soil samples were collected. The survey defined a strong gold anomaly approximately 600 m by 1100 with peak gold values to 1570 ppb that was open to the north and west. To the east of Skookum Jim, locally elevated gold results were detected in areas of sporadic permafrost. Soil samples in the Hackly Gold, Maisy May and Big Alex areas also returned elevated gold results. Also, in 2010, with the assistance of a YMIP grant, Richards staked the 128 claim AC claim group in the Alberta Creek area and then carried out a geochemical survey, including 202 soil samples, two silt samples and 11 rock chip samples. Several of the soil samples reported moderately anomalous Au values (20 to 134 ppb) with supporting anomalous Mo, Pb, As and Sb. The claims were subsequently optioned to Pacific Ridge.

In 2011, the program accelerated significantly with the collection of over 8,000 soil samples, ground and airborne magnetic surveys and the completion of 41 drill holes for 6,000 m. Drill highlights from the Skookum Main zone included 2.44 g/t Au over 38.9 m, 1.13 g/t Au over 19.8 m, 0.63 g/t Au over 45.3 m and 1.67 g/t Au over 12 m. Work continued in 2012, with an additional 3,500 soil samples, additional ground magnetics, 1,850 m of trenching in 16 trenches and 2,450 m of drilling in 14 core holes.

In 2013, a small program of soil sampling, with the collection of 134 samples in a gap within the Alberta Creek anomaly, was followed by a high-resolution IP/resistivity survey and a deep penetrating Geoprobe soil survey over the Skookum and Alberta Creek targets. This work was supported by YMIP grant 13-074.

In 2015, Pacific Ridge completed a RAB drill program of 655.3 m in 12 holes (Carlson, 2015). The program, supported by YMEP grant 15-014, successfully defined the orientation of the Skookum Main gold zone with a strike of approximately 060° and a dip of approximately 50° to the southeast. Within the broad, low grade zone, with a thickness of in excess of 100 m, are two and possibly three higher grade zones. Grades ranged 0.5 to 4.96 gpt Au over widths from 1.5 m to over 40 m. The correlation of gold values is generally good from hole to hole, both along strike and in cross section.

In 2016, the Property was optioned to Eureka Dome Gold Inc. (name changed to Four Nines Gold Inc.) (“Four Nines”). In 2016 Four Nines completed a program of mapping, prospecting, review of select core and evaluation of the main showings (Pautler 2016), and five trenches totaling 734 metres. In 2017, Four Nines completed 15 additional trenches at Hackly (trenches 4 to 7), Skookum Main (trenches 1 to 5 and 8 to 12) and Skookum West (trenches 13 to 15). The Property was returned to Pacific Ridge early in 2019.

During the 2019 field season, supported by YMEP 19-039, Pacific Ridge completed a program of mapping of the Four Nines trenches, which hadn’t been previously mapped, sampling of previously unsampled portions of the Four Nines trenches and some additional surface prospecting and sampling in the Hackly area. The Company also completed some additional sampling of Pacific Ridge’s 2012 trenches. Total expenditures of this program amounted to \$19,667.87.

INTRODUCTION

The Mariposa Property (the “Property”) was acquired in September 2009, by way of an option agreement with the Tintina Syndicate that, granted Pacific Ridge the right to earn a 100% interest in the Property subject to a 2% NSR through making cash and shares payments. With the success of the 2010 YMIP supported exploration program, Pacific Ridge expanded the property to comprise 967 claims covering a 30 x 10 km area, or approximately 265 km².

The Property, now comprising 1,311 claims, is located 120 kilometres southeast of Dawson City, Yukon. It is also 15 kilometres southeast of the Underworld/Kinross White Gold discovery and 12 kilometres east-northeast of Newmont Goldcorp’s Coffee property. The Property lies within a regional major northwest trending structural corridor which hosts numerous gold and copper deposits.

The local geological setting of the Mariposa Property is similar to the White Gold and Coffee properties in terms of the host lithologies, the structural controls and brittle style of deformation and the style of gold mineralization. Prior exploration identified an open-ended 7 kilometres long horizon of altered sulphide bearing quartz mica schist in the Skookum Zone area of the Property. This unit is locally flanked by intrusive and mafic rock units, a setting favorable for hosting a gold-mineralizing system.

In this area, prior geochemical soil sampling at the western exposed end of the quartz-mica schist has defined an open ended, two-kilometer-long gold-in-soil anomaly containing values above 20 ppb gold and ranging up to 1300 ppb gold. Additional soil sampling by Tintina also outlined a second open-ended gold target, measuring a kilometer square and overlying nearby intrusive rocks. Samples collected from bedrock exposed by placer mining along Scroggie Creek have returned gold values up to 3 gpt from sulphide-bearing rocks.

The major streams draining the Property are known to contain placer gold, of which Scroggie Creek has had over 100 years of placer gold production which continues today. The placer miners recovered rough, pristine gold nuggets (“hackly gold”) near the headwaters of Mariposa Creek. This suggests the presence of nearby lode gold sources.

The Property has undergone sporadic prospecting efforts over the years looking for the bedrock source of the placer gold. However, it is only during the past 12 years that a sustained exploration effort has been carried out, including ridge and spur prospecting and geochemical sampling (rock, soil and silt) and, more recently with several localized soil grids throughout the claims.

A comprehensive, \$6 million exploration program by Pacific Ridge, including 8,450 m of core drilling in 65 holes, resulted in the discovery of a number of significant gold mineralized zones over a 5 by 12 km area. The best intersection was in drill hole 11MP-01 in the Skookum Main zone that encountered 2.44 gpt Au over 38.9 m, including 6.51 gpt Au over 3.2 m. Subsequent sampling and structural interpretation suggest that this intersection remained open along strike. The 2015 program, utilizing a track portable rotary air blast (RAB) drill from Ground Truth Exploration of Dawson was designed with close spaced holes to test the potential strike extension of this zone, to a depth of approximately 30 m, along an ENE-WSW (60°) trend.

The 2019 exploration program consisted of twelve man-days of trench mapping, sampling and minor prospecting by Morgan Fraughton and Jean Pautler, P. Geo., from July 4 to 9, 2019. Room and board were

obtained at BCM Gold’s placer camp on Scroggie Creek. Access was obtained by a fixed wing aircraft, using Great River Air, from Dawson City airport to the Scroggie airstrip. Due to smoke conditions during demobilization, a Trans North helicopter from Thistle Creek was utilized to depart Scroggie and meet the fixed wing from Dawson City at the Black Hills airstrip further north. Subsequently, On September 26, 2019, Jean Pautler spent a day on the Property to examine some the higher-grade portions of the 2012 trenches and to evaluate the requirements for reclaiming these trenches.

The 2019 program was supported by YMEP 19-039. The total expenditures were \$19,667.87.

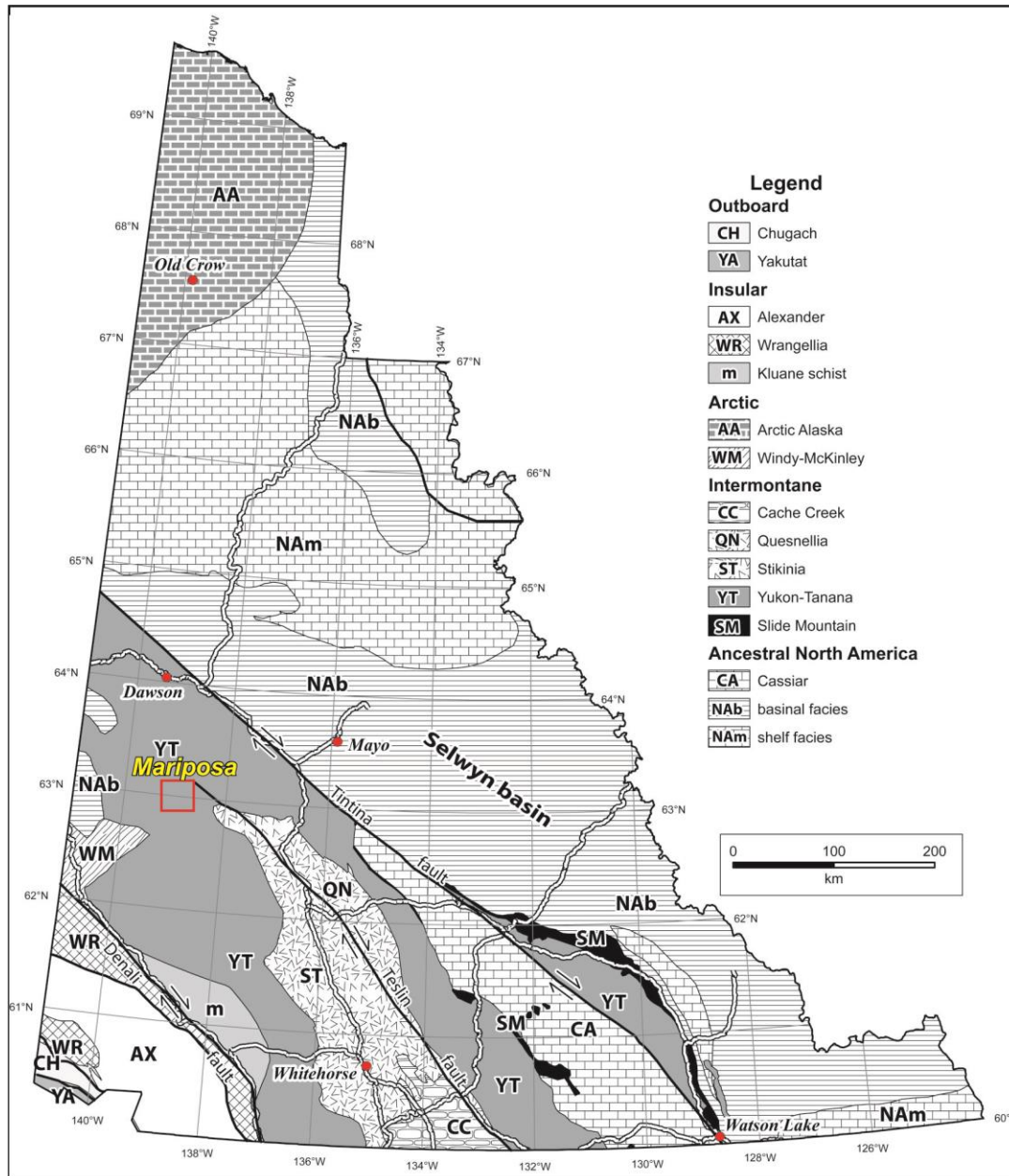


Figure 1. Yukon Location Sketch.

LOCATION, ACCESS AND PHYSIOGRAPHY

The Mariposa Property is located 120 km south of the Dawson City, Yukon, and is within four 1:50,000 NTS topographic map sheets: 115O/1 & 2, 110J/15 & 16 (Figure 1). The property is accessible by helicopter or fixed-wing aircraft from Dawson City or Whitehorse, to a 750 m airstrip located within the Scroggie Creek valley, in the west-central portion of the Property. The Property is also accessible in summer by ATV from Pelly Farm on the north side of Pelly River, 40 km west of Pelly Crossing, a total distance of approximately 70 km. Within the Property, access by ATV is possible along existing placer mining roads which flank Scroggie and Mariposa Creeks. More distant parts of the Property are accessed by helicopter.

For the current program, access was obtained by a fixed wing aircraft, using Great River Air, from Dawson City airport to the Scroggie airstrip. Due to smoke conditions during demobilization, a Trans North helicopter from Thistle Creek was utilized to exit Scroggie and meet the fixed wing from Dawson City at the Black Hills airstrip further north.

The property lies within an unglaciated portion of the Yukon Plateau. The topography is moderate, with low sinuous plateaus cut by narrow valleys and creeks that drain into the broader flat-bottomed valleys of Scroggie and Mariposa Creeks. These drainages are lined with gravels of past and present placer mining workings. Elevations in the area range from 900 m to 1150 m above sea level. Spruce and poplar trees are found on south-facing slopes while the north-facing slopes are sparsely treed with dwarf spruce. Permafrost is intermittent and is limited to north-facing slopes and valley bottoms. Much of the property was burned during a 2009 forest fire.

There is less than 5% outcrop exposed on the property. In the areas of drilling, overburden in the Mariposa Grid area has been shown to range from 2 to 6 m in depth. Much of the central Yukon is covered by a thin blanket of volcanic ash and tephra that resulted from recent eruptions in Alaska.

CLAIM STATUS

The Mariposa Property consists of 1,311 quartz claims within the Dawson Mining District (the "Property"). The claims are owned 100% by Pacific Ridge and are subject to a 2% Net Smelter Royalty. The claims are shown in Figure 2 and a full list of claims is included in Appendix I.

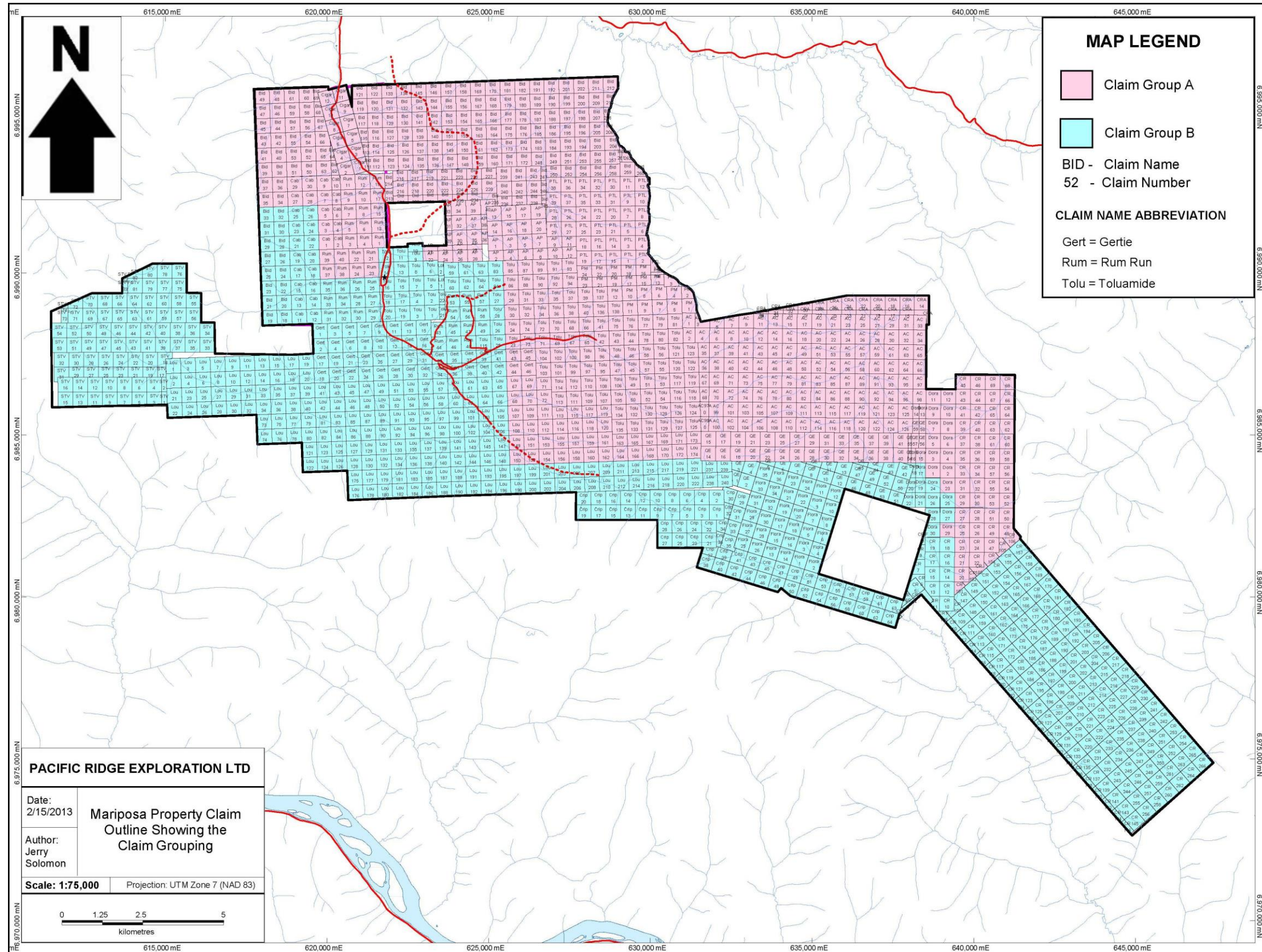


Figure 2. Mariposa Property Claim Map.

PROPERTY HISTORY

The history of gold exploration within the Property dates to 1898, when gold was first discovered in Scroggie and Mariposa Creeks. The first mechanized mining began in the mid 1950's, while large scale mechanized mining began in 1980 and has continued uninterrupted up until the present. It has been estimated that approximately 100,000 ounces of gold with a fineness of 905 has been produced from Mariposa and Scroggie Creeks (Richards, 2005).

The first lode gold exploration in the area was reported in 1917, when claims were staked over a reported quartz vein occurrence in the area of the Mariposa Creek placer workings in the general vicinity of the current Skookum Jim anomaly.

In 1971 and 1972, Silver Standard Mines Limited and American Smelting & Refining Company prospected a copper-molybdenum porphyry occurrence in the Scroggie Creek area (McMichael, 1973), located south of Scroggie Creek and just outside the Property boundary. Sparse mineralization observed related to a siliceous, medium-grained quartz-feldspar porphyry included finely disseminated chalcopyrite and pyrite. Finely disseminated molybdenite occurs as quartz vein fracture coatings in a quartz-rich breccia, approximately 130 m wide and unknown strike length. Soil sampling outlined a 1,000 m by 300 m plus 100 ppm Cu anomaly and a coincident 1,000 m by 250 plus 60 ppm Mo anomaly. McMichael concluded that Mo appeared to be the primary metal of interest in the system.

In 1980, Amax of Canada Limited (Booth et. al., 1980) completed additional soil sampling and confirmed the Cu-Mo soil anomaly and completed an IP geophysical survey which outlined a weak (1% sulphide content) chargeability anomaly beneath the soil anomaly. In addition to the Cu and Mo mineralization, one speck of native gold was observed in a schist specimen. Gold in soils was typically low, 10 ppb (detection limit), with a few samples in the 30 to 40 ppb range.

In 1986, Kerr Addison Mines Ltd. staked the SIZZLER showing, now within a third-party claim inside the eastern portion of the Mariposa property. The area of interest includes quartz stringers, stringer stockworks and silicified breccias over a 1.7 km diameter area (Pautler, 1986). Soil geochemistry failed to locate a significant gold anomaly, but two rock samples from the southwest margin of the silicified area assayed 1,050 and 400 ppb Au.

In 1986, Doron Exploration Inc. staked the Pyroxene Mountain claims, located just to the north of the Mariposa property (Wallis, 1987). The property was acquired in order to examine the potential for platinum group mineralization associated with the ultramafic rock units that underlie Pyroxene Mountain. Previous workers had noticed that placer gold in creeks with their headwaters on Pyroxene Mountain contained appreciable amounts of platinum group minerals. Work in 1987 (Waugh, 1988) included the collection of 1596 soil samples and 22 rock samples along 101 km of survey line. The survey outlined two Pt-Pd soil anomalies as well as several other single point anomalies and one rock sample that assayed 0.444 opt Au.

In 1987, Ron McPhee staked the Wine and Fish claims, located within the current Property boundary, along the north side of Scroggie and Mariposa Creeks and in the area of Pacific Ridge's Skookum Jim anomaly (Minfile 1150-075). Initial exploration work defined a weak gold in soils anomaly north of upper Mariposa Creek.

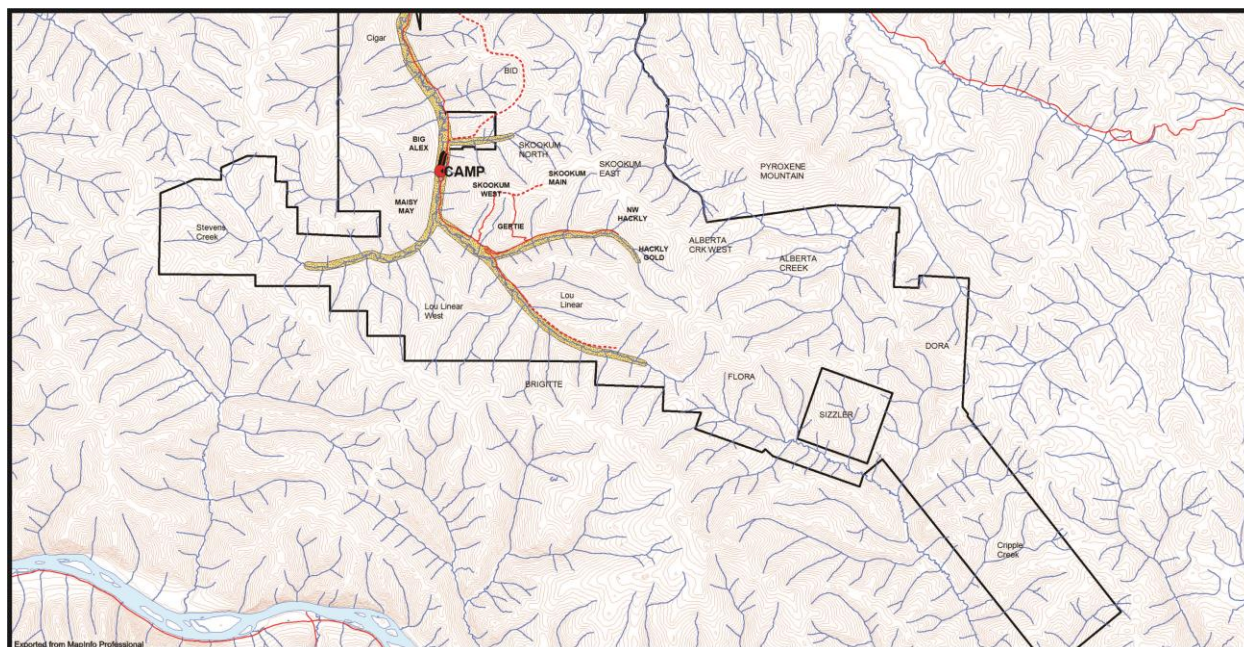


Figure 3. Mariposa Property showing historical placer workings and main target areas.

In 1988, D. Waugh (1989) completed a program of prospecting and the collection of 174 rock samples on the Fish and Wine claims. Most of the work was completed on the Fish 94 claim in an area at the intersection of two structural lineaments. Assay results were disappointing, mostly below 30 ppb, with the exception of three samples that ran 3.1 gpt, 2.6 gpt and 2.0 gpt Au.

During the 1988 placer mining season, Richards (2005) reports that mining cuts along Scroggie Creek downstream from Stevens Creek yielded abundant arsenopyrite crystals in the sluice concentrates over about 300 meters of workings. No source for the arsenopyrite was ever found during the course of excavation for placer mining.

Richards (2005) also reports that in 1990 a black sand sluice concentrate, containing coarse gold, was anomalous for several elements including Au, Ag, Bi, Pb, W and Sn. He concluded that this suite of elements could be indicative of an intrusion-related gold deposit. Pt and Pd values were also anomalous.

In 1990, Ron McPhee carried out an additional work program on the Irish and Kip claims on Pyroxene Mountain (Richards, 1991). The work included a VLF-EM survey and soil sampling. The soils were moderately anomalous in Cr, Ni and Cu. A VLF was defined conductor that correlates with a significant linear magnetic anomaly, interpreted to be caused by massive magnetite, conductive sulphides or serpentinization.

In 1996, Newmont Exploration Limited completed a one-day property examination of the Bos and Stock claims on Pyroxene Mountain (Stammers, 1996). The examination was carried out in the area of the previous best results. However, these results could not be duplicated.

In 1999, Shawn Ryan staked the Scroggie 1-16 claims, along the east side of Scroggie Creek adjacent to the Rum Run claim group and completed a program of prospecting and sampling. Ryan reported two

anomalous silt samples of 77 ppb and 378 ppb, the latter near an occurrence of pegmatite. In 2000, Ryan added the Scroggie 17-24 claims.

Gordon Richards began prospecting the area in 1999 and staked the RUM RUN 1-20 quartz claims. In June 2000, Richards added the RUM RUN 21-50 and 53-59 claims. Initial work involved prospecting and limited soil sampling (Richards, 2001). The Pegmatite Zone, along Scroggie Creek on the Rum Run 1-20 claims, is defined by a gold-in-soil anomaly approximately 1 km in diameter, with associated moderate anomalies of Mo, Pb and Sb. Rock outcrops with anomalous gold values, up to 3,020 ppb, are associated with quartz stockwork in pegmatitic units. In July and August 2001, he completed a program of geochemical sampling, including 95 soils, 15 rock chips and 4 silt samples, mapping and a VLF–EM geophysical survey in an effort to locate the Scroggie fault.

During 2000, Morgan (2001) completed prospecting and geochemical sampling (11 soils, 5 rocks and 4 stream sediments) on the Wolf 1-42 and Pyrex 1-4 claims, adjoining the Rum Run claims along Scroggie Creek to the east. The highest gold value, from a soil sample, was 111 ppb Au.

Richards (2004) reported that in 2001, gold-quartz pebbles with angular gold were obtained from a localized area of placer workings along Scroggie Creek, with a gold-in soil anomaly identified on the slope above this occurrence. He believed that this occurrence could indicate the possible importance of the Scroggie Fault or related splays in controlling bedrock gold mineralization. However, no bedrock gold source has yet been found in this area.

In July and August of 2003 Richards (2004) completed magnetometer surveys and limited geochemical sampling over the Pegmatite, QMS and East Zones. The magnetic surveys over the Pegmatite and QMS zones were generally featureless. Over the East Zone, linear highs trending southwesterly probably reflect mafic layers, parallel to the metamorphic foliation.

In 2005, Richards completed a magnetometer survey near the south end of the Scroggie airstrip and another magnetic survey on the east side of the property (Richards, 2005; Richards 2005 YMIP). The purpose of the surveys was to fill in areas between previous surveys in an effort to tie down the location of the Scroggie Fault. Richards suggests that a weak magnetic low along Scroggie Creek could be related to the fault. A strong mag high is associated with the contact between metamorphic rocks and the younger granodiorite. In addition, 8.5 km of VLF-EM surveying was carried out along 200 m spaced lines. No significant anomalies were detected.

In 2005, Richards (2006A) completed a program of mapping, sampling and a magnetometer survey on his East Zone. Of 42 soil samples collected, only a weak gold anomaly was defined with associated Bi-Pb-Te-As-Ag values. The magnetic survey detected linear trends reflecting compositional layering in metamorphic rocks.

During the 2006 field season, Richards completed an orientation mobile metal ion (“MMI”) soil survey along selected lines throughout the property and dug a tractor trench along Scroggie Creek. Initial results from the MMI work were encouraging, with anomalous values in Au and Ag supported by anomalous Zn, Mo and Pb, providing more discrete targets than conventional soil sampling. The trenching failed to locate mineralization related to the Scroggie Fault. Much of this exploration work was completed with the assistance of YMIP grubstake and target evaluation grants (Richards, 2006B).

In 2008, Richards (2009) completed a program of bedrock sampling from recent mining cuts along Scroggie Creek and MMI sampling along the base of slope west of the mining cuts on the Cigar claims, contiguous with the north end of the Rum Run claim block. Pyrite and pyrrhotite were noted in many of the rock samples, along with minor disseminated chalcopyrite. The samples contained weakly anomalous values of Cu and Mo, but not Au. The MMI samples showed only a weak Cu anomaly. The zone of potential copper mineralization is open to the north.

In 2008 and 2009, Richards added the Toluamide claims to the claim group.

In 2009, Richards completed a program of geochemical soil sampling and rock sampling over selected areas within the Toluamide claim group. In September 2009, Richards optioned the Mariposa claim group, including 203 mineral claims, to Pacific Ridge.

Pacific Ridge's 2010 exploration program included prospecting, rock sampling, grid soil sampling and trenching in the area of the newly discovered Skookum Jim anomaly (now Skookum Main) and staked an additional 40 AP claims to the north. A total of 2,952 auger soil samples were collected. The survey defined a strong gold anomaly approximately 600 m by 1,100 with peak gold values to 1,570 ppb that was open to the north and west. To the east of Skookum Jim, locally elevated gold results were detected in areas of sporadic permafrost. Soil samples in the Hackly Gold, Maisy May and Big Alex areas also returned elevated gold results. Five trenches were completed for a total of 1,605 m of trenches in the area of the Skookum Main zone.

Also, in 2010, with the assistance of a YMIP grant, Richards (2010) staked the 128 claim AC claim group in the Alberta Creek area and then carried out a geochemical survey, including 202 soil samples, two silt samples and 11 rock chip samples. Several of the soil samples reported moderately anomalous Au values (20 to 134 ppb) with supporting anomalous Mo, Pb, As and Sb. The claims were subsequently optioned to Pacific Ridge.

In April 2011, the Company completed a high-resolution aeromagnetic survey over the Skookum Zone and adjacent areas, in the west central part of the Property, by Precision GeoSurveys Inc. of Vancouver, BC, using a helicopter-mounted cesium vapor magnetometer (Fingler, 2011). A total of 900-line kilometers were flown along 100 metre spaced lines and 1000 metre spaced tie lines. The survey was successful in providing high resolution definition of both stratigraphy and structural discontinuities.

In June 2011, The Company added an additional 387 claims by staking, to bring the total to over 1400 claims covering 262 contiguous km².

In 2011, (Carlson, 2013) the program accelerated significantly with the collection of over 8,000 soil samples, ground and airborne magnetic surveys and the completion of 41 drill holes for 6,000 m. Drill highlights from the Skookum Main zone included 2.44 g/t Au over 38.9 m, 1.13 g/t Au over 19.8 m, 0.63 g/t Au over 45.3 m and 1.67 g/t Au over 12 m. Work continued in 2012, with an additional 3,500 soil samples, additional ground magnetics, 1,850 m of trenching in 16 trenches and 2,450 m of drilling in 14 core holes. Drill results from the 2011 and 2012 programs are summarized in Tables i and ii.

Table i. 2011 Drill Highlights.

Hole	From	To	Width	Au	Zone
11MP-01	24.5	106.0	81.5	1.51	Skookum Main
includes	31.8	40.2	8.4	8.34	
includes	32.9	35.0	2.1	26.58	
and	204.0	213.6	9.6	2.59	
11MP-04	4.0	8.9	4.9	1.46	Skookum Main
11MP-05	3.1	22.9	19.8	1.13	Skookum Main
11MP-08	182.7	198.9	16.3	1.40	Skookum Main
includes	213.5	222.7	9.2	1.39	
11MP-09	21.1	22.5	1.4	2.24	Skookum Main
and	73.0	74.1	1.1	1.87	
and	85.0	86.5	1.5	1.60	
11MP-11	17.0	19.1	2.1	1.69	Skookum West
11MP-12	23.4	24.9	1.5	1.32	Skookum West
11MP-15	6.5	8.1	1.6	1.48	Maisy May
and	82.5	84.0	1.5	1.28	
11MP-22	138.3	140.3	2.0	1.32	Skookum Main
11MP-24	3.1	7.5	4.5	1.08	Skookum Main
includes	3.1	4.5	1.5	2.80	
and	79.0	80.5	1.5	1.26	
11MP-25	48.0	51.3	3.3	1.56	Skookum Main
11MP-27	23.5	24.5	1.0	1.67	Skookum Main
and	77.6	79.0	1.4	1.31	
and	101.3	102.4	1.1	1.29	
and	134.0	138.7	4.7	1.93	
11MP-28	24.5	26.5	2.0	1.52	Skookum Main
11MP-30	25.0	30.0	5.0	1.58	Skookum Main
11MP-31	24.5	28.0	3.5	0.98	Skookum West
includes	24.5	26.0	1.5	1.65	
11MP-33	46.0	47.2	1.3	3.74	Skookum West
11MP-34	85.6	86.9	1.3	2.00	Skookum West

Table ii. 2012 Drilling Highlights.

Hole	From	To	Width	Au	Target
12MP-01	17.90	18.40	0.50	2.15	Skookum Main
and	90.00	92.50	2.50	1.22	
and	144.80	146.30	1.50	1.43	
12MP03A	32.30	37.50	5.20	1.06	Skookum Main
and	141.40	142.20	0.80	1.30	
and	154.10	162.00	7.90	1.47	
includes	159.50	162.00	2.50	3.14	
and	204.00	206.80	2.80	4.76	
12MP-04	138.34	138.81	0.47	6.77	Skookum Main
and	162.28	162.62	0.34	13.01	
and	182.55	183.00	0.45	6.41	
12MP-05	92.60	96.00	3.40	1.37	Skookum Main
12MP-12	27.60	33.00	5.40	1.61	Big Alex
12MP-06	68.80	70.10	1.30	5.85	Skookum Main
and	92.36	95.00	2.64	2.04	
and	116.70	119.31	2.61	1.36	
12MP-08	29.50	31.00	1.50	1.31	Skookum Main
12MP-09	79.85	80.66	0.81	1.57	Skookum Main
12MP-10	26.40	27.00	0.60	1.53	Skookum Main
and	64.80	79.50	14.70	1.40	
includes	66.70	72.35	5.65	2.17	
and	168.00	168.51	0.51	1.11	
12MP-12	27.60	29.40	1.80	4.10	
12MP-13	42.80	48.00	5.20	1.64	Big Alex
12MP-14	37.50	39.00	1.50	1.43	Big Alex
and	46.00	47.20	1.20	1.29	

In 2013, a small program of soil sampling, with the collection of 134 samples in a gap within the Alberta Creek anomaly, was followed by a high-resolution IP/resistivity survey and a deep penetrating Geoprobe soil survey over the Skookum and Alberta Creek targets (Carlson, 2014). This work was supported by YMIP grant 13-074. Results from this program led to the recommendation for a RAB drill program to test

In 2015, Pacific Ridge completed a RAB drill program of 655.3m in 12 holes over a 125m strike length on the Skookum Main showing. This drilling confirmed a 060-070°55°SE trend to mineralization (Carlson, 2015). The most significant results were 0.619 g/t Au over the entire 41.15m in 15MPR-11, 0.841 g/t Au over 28.96m in hole 15MPR-07, and 0.586 g/t Au over 24.38m in hole 15MPR-10 (Carlson, 2015).

In 2016, the Property was optioned to Eureka Dome Gold Inc. (name changed to Four Nines Gold Inc.) ("Four Nines"). In 2016 Four Nines completed a program of mapping, prospecting, review of select core and evaluation of the main showings (Pautler 2016), producing a property geology map. A sample

containing 102.9 g/t Au was collected from quartz vein float with galena, similar to the Hackly breccia mineralization, near upper Mariposa Creek. Five new trenches totaling 734 m) were excavated and sampled; two on the Hackly target and three on the Skookum West target. Summary results are shown in the table below.

Table iii. Four Nines 2016 Trench Sample Highlights

2016 Trench No.	From(m)	To (m)	Length (m)	Au (g/t)	Zone
TR16-01	55	110	55	0.42	Hackly Breccia
includes	65	110	45	0.49	
includes	75	85	10	1.1	
TR16-02	105	130	25	0.16	Hackly Breccia
includes	125	130 end	5	0.36	
grab	129	129	grab	2.87	
TR16-03	20	40	20	0.38	Skookum West
includes	25	35	10	0.57	
grab	32	32	grab	10	
TR16-04	25	45	20	0.6	Skookum West
includes	35	40	5	1.64	
grab	33	33	grab	1.91	
TR16-05	0	105	105	0.11	Skookum West
includes	45	50	5	0.5	

In 2017, Four Nines completed 15 additional trenches at Hackly (trenches 4 to 7), Skookum Main (trenches 1 to 5 and 8 to 12) and Skookum West (trenches 13 to 15). The focus of the trenching was to create deeper bedrock exposure, to better define controls on mineralization and trends of mineralization. Summary results are shown in the table below.

Table iv. Four Nines 2017 Trench Sample Highlights.

2017 Trench No.	From (m)	To (m)	Length (m)	Au (g/t)	Zone
TR17-01	19.5	45	25.5	0.47	Skookum Main
including	36	45	6	1.39	Skookum Main
TR17-01	75	79	4.5	1.61	Skookum Main
TR17-02	43.5	54	10.5	0.88	Skookum Main
TR17 - 02	69	75	6	0.8	Skookum Main
TR17-06	0	4.5	4.5	0.6	Skookum Main
TR17-08	27	30	3	0.88	Skookum Main
TR17-08	34.5	40	10.5	0.82	Skookum Main
TR17-11B	0	7.5	7.5	1.05	Skookum Main
TR17-13	4.5	9	4.5	1.68	Skookum West

REGIONAL GEOLOGY

The Property is located within the central Dawson Range, southwest-central Yukon, where it forms part of a regionally extensive, northwest-southeast trending polymetallic mineral belt associated with Early Jurassic to latest Cretaceous magmatism.

The Property lies entirely within the Yukon-Tanana Terrane (YTT), an accreted terrane separated from the Selwyn Basin and associated carbonate platforms strata of the ancestral North American margin by the NW-SE trending Tintina Fault. The NW-SE trending Denali or Shakwak Fault, located approximately 190 km to the southwest, forms the southwestern boundary of the YTT (Gordey and Makepeace, 1999).

The YTT consists of a belt of Late Devonian to Late Permian metamorphic rocks, including various metasedimentary and metavolcanic assemblages, and up to four distinct suites of calc-alkaline metaplutonic rocks (Mortensen, 1992; Colpron et al., 2006). In the Dawson Range, the YTT typically includes intercalated packages of metasedimentary and metavolcanic rock sequences predominantly composed of quartz-mica schist and diorite gneiss. The magmatic episodes are associated with penetrative deformation and metamorphic events ranging in age from late Paleozoic to Tertiary.

According to Colpron (2006), the Yukon Tanana Terrane consists of four unconformity-bounded tectonic assemblages: the basal siliciclastic Snowcap Assemblage, and three volcanic and volcanoclastic sequences including the Upper Devonian to Upper Mississippian Finlayson Assemblage, the Mid Mississippian to Lower Permian Klinit Assemblage and the Mid to Upper Permian Klondike Assemblage. A coeval oceanic sequence of chert, argillite and mafic volcanic rocks of the Slide Mountain Terrane is preserved discontinuously along the eastern margin of the YTT. A sequence of immature fine-grained clastic rocks and polymictic conglomerate of Permian to late Triassic age overlie the strata of the YTT and adjacent Slide Mountain Terrane, as well as the Selwyn basin to the east.

Plutonic rocks of the mid-Cretaceous Dawson Range batholith intrude the Yukon-Tanana terrane over vast areas and consist of large bodies of granodiorite and quartz monzonite, and smaller high-level felsic porphyry plugs and sills. The Property is underlain by one of the larger bodies of this unit.

Locally, narrow ultramafic units of unknown age have been emplaced along major structures within the Yukon-Tanana terrane. Pyroxene Mountain, located immediately to the northeast of the Property, is cored by this ultramafic unit.

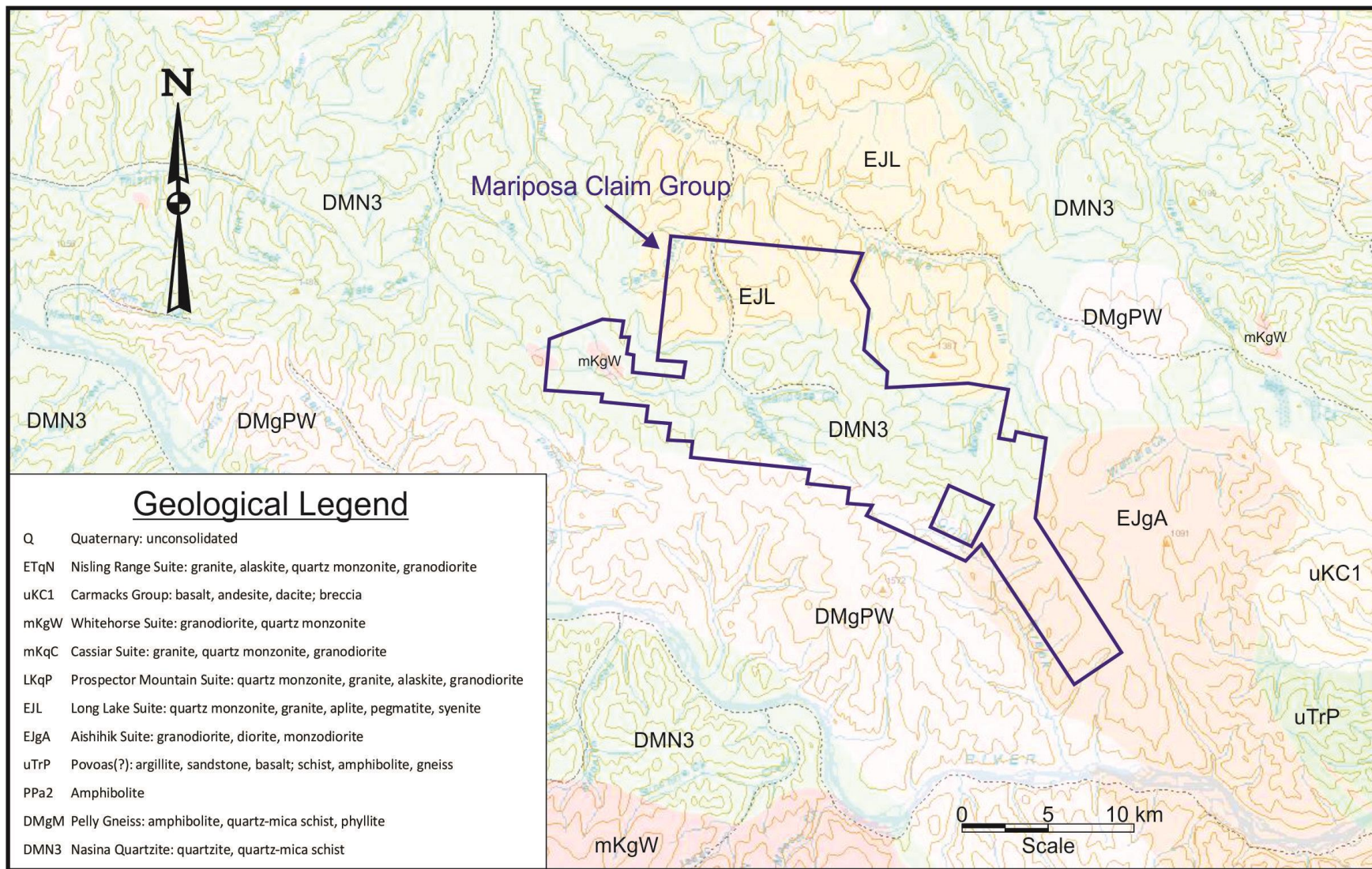


Figure 4. Mariposa property regional geology.

PROPERTY GEOLOGY

The Mariposa property is located 120km south of Dawson City and 315km northwest of Whitehorse (Fig. 5). The property lies within the central Dawson Range, SW central Yukon, where it forms part of the regionally extensive, NW-SE trending polymetallic mineral belt associated with Early Jurassic to latest Cretaceous magmatism.

The Mariposa property, which occurs entirely within the Yukon-Tanana terrane, is underlain by a polydeformed sequence of Permian through to Jurassic age metasedimentary and metaplutonic rocks that have been intruded by (i) discontinuous bodies of mafic – ultramafic intrusions, (ii) Cretaceous quartz monzonite and granite intrusions, and (iii) feldspar porphyry dykes and small intrusive plugs. The Permian – Jurassic rocks are considered to be ‘basement’ and host gold mineralization on the Mariposa property where they form a NW-striking, variably NE-dipping homoclinal sequence. Polyphase ductile deformation is responsible for the intercalation of Permian gneiss and schist packages of diverse compositions, in addition to foliation development within Jurassic intrusions that occur within the basement terrain. Metamorphism associated with ductile deformation attained at least mid- Amphibolite facies as evidenced by the kyanite-muscovite + garnet, + magnetite + staurolite assemblage that has been reported on both sides of Scroggie Creek at the south end of the airstrip (Richards, 2005). At least two episodes of brittle faulting have been observed to post-date the ductile deformation on the Mariposa property, the older of the two brittle events is associated with gold mineralization. A geological map with significant gold zones for the Mariposa property is presented in Figure 6. The map represents integration of field traverses by Pacific Ridge Exploration Ltd. staff in the Skookum West and Skookum Main zones, historical mapping by Gordon Richards (property vendor), fault and lineament interpretations derived from high resolution aeromagnetic data flown for the property and available regional government geological mapping.

Devono – Mississippian Basement

Several schist and gneiss units have been mapped on the Mariposa property where they form part of the Devono – Mississippian Yukon-Tanana terrane basement. Mappable units of surface and recognized in drill core include:

- ✧ Mafic-intermediate hornblende gneiss – Compositionally banded gneiss package varying from locally ultramafic (hornblendite) to pegmatitic granitic-granodioritic horizons. The mafic-intermediate gneiss package is transitional into a banded quartz diorite gneiss.
- ✧ Banded quartz diorite gneiss is comprised cm-scale layered felsic, intermediate and mafic (biotite-rich) intervals but is often dominated by the presence of a moderately foliated quartz-diorite (McIntosh, 2012). Locally, narrow bands of fine (≤ 2 mm) pink garnets have been noted in unit and mafic bands may show (sometimes intense) epidote alteration \pm secondary biotite and minor chalcopyrite (McIntosh, 2012).
- ✧ Granodioritic biotite gneiss is characterized by textures that vary from gneissose to weak to moderately foliated and is a medium grained, leucocratic rock. The granodioritic gneiss is intimately interleaved with biotite rich mafic-intermediate hornblende gneiss unit. The

granodiorite often exhibits distinctive sericite alteration clots when in the sericite alteration zone (McIntosh, 2012).

- ⤴ Biotite Gneiss - Strongly foliated, melanocratic, fine-grained biotite-rich unit with variable biotite content but 40% - 50% is common. Biotite gneiss is often banded, with leucocratic units of foliated granodiorite.
- ⤴ Granitic gneiss
- ⤴ Felsic gneiss – quartz-sericite+/- talc gneiss unit exhibiting granoblastic textures and locally hosting early stage chalcopyrite-pyrite mineralization. The bleached colour of the gneiss package distinguishes it from other gneisses on the property.
- ⤴ Quartz-muscovite-garnet schist – Strongly foliated, silvery- grey quartz muscovite schist with garnet porphyroblasts up to 2cm in diameter. This schist unit occurs immediate south of the Skookum West target and is associated with multi-element soil anomalies
- ⤴ Marble – occurs as discontinuous lenses within felsic gneiss in the Alberta Creek target area

Of these map units, the granodioritic biotite gneiss to foliated biotite granodiorite represents the most important host lithology for gold mineralization.

Jurassic Intrusives

Jurassic intrusive rocks occur north of the Skookum main and east of the Big Alex targets and vary from monzonitic to granitic in composition. Pegmatite is common and perthite is often observed. Jurassic intrusions are locally observed to cut Devonian-Mississippian basement rocks; however, they have also undergone penetrative deformation and have variably developed mineral fabrics. These intrusions are not an important host to gold mineralization. A minor amount of gabbro variable to pyroxenite occurs at the eastern boundary of the property. The unit is continuous with exposures of ultramafic rocks that constitute Pyroxene Mountain. The age of this map unit is currently not known, however, weak to moderately developed mineral fabrics in the unit imply they pre-date at least some phase of ductile deformation.

Cretaceous and Younger Intrusives

Several small plugs of Cretaceous quartz monzonite to granodiorite are illustrated on the geological map of the Mariposa property, however their occurrence needs to be verified. Quartz feldspar porphyry dykes and small intrusive bodies are located towards the eastern end of the property, in close proximity to the Sizzler target. In the vicinity of the Sizzler target, a NNW-trending dyke swarm is locally associated with anomalous gold. Dykes occurring in the swarm range from fine-grained, equigranular dacite with 1-2% disseminated pyrite to localized rhyolitic breccia.

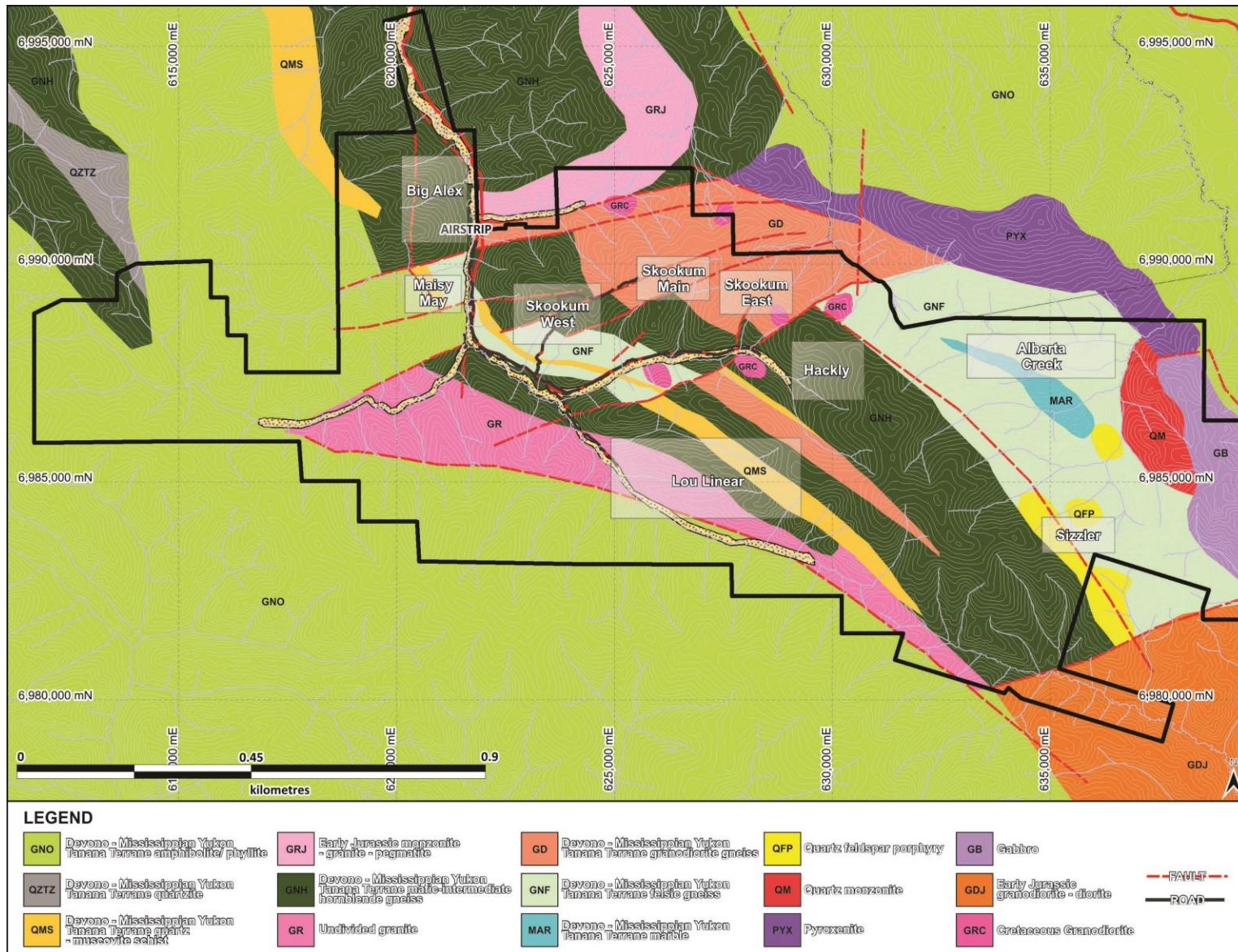


Figure 5. Mariposa property geology.

Structure

Ductile deformation of basement lithologies is expressed as planar and linear metamorphic mineral fabric alignment (both schist and gneissose lithological units), leucosome formation and alkali feldspar augen development in more porphyroclastic units. The general geometry of the metamorphic basement rocks consists of a NW-striking, variable NE dipping homoclinal sequence, which is readily identified in the high-resolution aeromagnetic data.

At least two episodes of brittle faulting are recognized to post-date ductile deformation on the Mariposa property, including an ENE-trending sinistral fault system associated with gold mineralization, and a NE to NNE striking fault set that may offset the mineralized structures. A more detailed examination of gold mineralizing structures in the Skookum West and Skookum Main zones indicates that two primary orientations of structures are present and include N- to NNW and E- to ENE trending fault structures. This geometry is replicated on the Coffee property and also within the Golden Saddle deposit. Brittle faults are expressed as fault breccia, gouge and cataclaste development associated with sericite-alkali feldspar-pyrite and quartz alteration.

2019 EXPLORATION PROGRAM

The 2019 exploration program on the Mariposa Project consisted of twelve man-days of trench mapping, sampling and prospecting by Morgan Fraughton and Jean Pautler, P. Geo., from July 4 to 9, 2019. Access from the Scroggie placer camp was obtained by ATV along existing access roads/trails. The main road up the hill from the Mariposa placer camp to the trenches required a few hours of clearing with a chain saw to allow for ATV access to the top of the hill due to blow down through the 2009 burn on the hillside. ATV rental was obtained from Aquila Mining at the Mariposa placer camp.

Table v. 2012 Trench Locations.

Trench	From		To		Length (m)	Az (°)
	Easting	Northing	Easting	Northing		
SWTR12-2	622940	6988863	622975	6988776	99	160
SWTR12-3	623042	6988864	622919	6988799	142	245
SWTR12-4	623235	6989043	623251	6988999	46	160
SWTR12-5	623280	6989063	623303	6989017	58	160
SWTR12-6	623560	6988850	623566	6988757	100	180
SWTR12-7	623750	6988937	623798	6988830	122	157
SWTR12-8	624011	6989325	624016	6989304	24	165
SWTR-9	623845	6989340	623899	6989216	135	160
SWTR12-10	623705	6989275	623758	6989136	150	160
SWTR12-11	623454	6988848	623445	6988748	106	188
TOTAL					982	

Subsequently, On September 26, 2019, Jean Pautler spent a day on the Property to examine the higher-grade portions of the 2012 trenches and to evaluate the requirements for reclaiming these trenches. Access was via a fixed wing aircraft, using Great River Air, from Dawson City airport to the Scroggie airstrip. Seven samples were collected from a number of the 2012 trenches.

The locations of trenches from 2012 are shown in Table v while Table vi details the location of all trenches sampled and the number of samples from each trench.

Table vi. 2019 Summary of 2012 and 2017 trenches mapped and sampled.

Trench No.	Zone	Easting	Northing	Samples
TR12-03	Skookum West	622923	6988803	1
TR12-05	Skookum West	623293	6989027	1
TR12-05	Skookum West	623302	6989020	1
TR12-06	Skookum West	623571	6988790	1
TR12-08	Skookum West	624013	6989322	1
TR12-09	Skookum West	623889	6989241	1
TR12-11	Skookum West	623451	6988805	1
TR17-01	Skookum Main	625725	6989666	3
TR17-02	Skookum Main	625680	6989653	1
TR17-03	Anomaly C	627997	6989357	1
TR17-04	Hackly	628605	6988802	1
TR17-05	Hackly	628693	6988848	1
TR17-06	Hackly	628732	6988859	
TR17-07	Hackly	628769	6988842	
TR17-08	Skookum Main	625676	6989661	
TR17-09	Skookum Main	625742	6989687	6
TR17-10	Skookum Main	625708	6989753	11
TR17-10A	Skookum Main	625718	6989742	10
TR17-11A	Skookum Main	625633	6989720	
TR17-11B	Skookum Main	625637	6989722	
TR17-12	Skookum Main	625586	6989733	
TR17-13	Skookum West	624001	6989368	
TR17-14	Skookum West	623942	6989330	
TR17-15	Skookum West	623918	6989324	1
	Hackly float samples			11
Total				53

Samples were collected in poly sample bags. Each bag was labelled with a unique 7-digit number and a tag bearing the same number was also inserted in the bag. Each sample site was marked with a similar tag tied by flagging tape to a nearby tree or bush. Samples were then collected in rice bags labelled with the hole number and sample sequence and each rice bag was sealed with uniquely numbered rice bag.

Samples from the July 2019 field work were sent to the Bureau Veritas preparation facility in Whitehorse, Yukon. Pulp samples were prepared in Whitehorse and then sent the BV facility in Vancouver for analysis. Samples were prepared using the PRP70-250 method which involves crushing the material to 2 mm and then splitting off and pulverizing up to 250 grams to 75 microns. The resulting pulp was analyzed by the AQ200 method, which involves dissolving 0.5 of material in a hot Aqua Regia solution and determining the concentration of 36 elements of the resulting analyte by the ICP-MS technique plus fire assay of a 30 g sample using method FA430.

Samples from the September 26, 2019 field work were sent to the ALS Minerals facility in Whitehorse, Yukon. Preparation was conducted on a larger sample size to adjust for the inhomogeneity of the mineralization; 90% was crushed to <2 mm and 500 g split, using method Prep-31H. The samples were analysed by fire assay for gold with an atomic absorption finish on a 30 g aliquot with method Au-AA-23 and multi-element analysis by inductively coupled plasma techniques with method ME-ICP-41.

Assay certificates are in Appendix II.

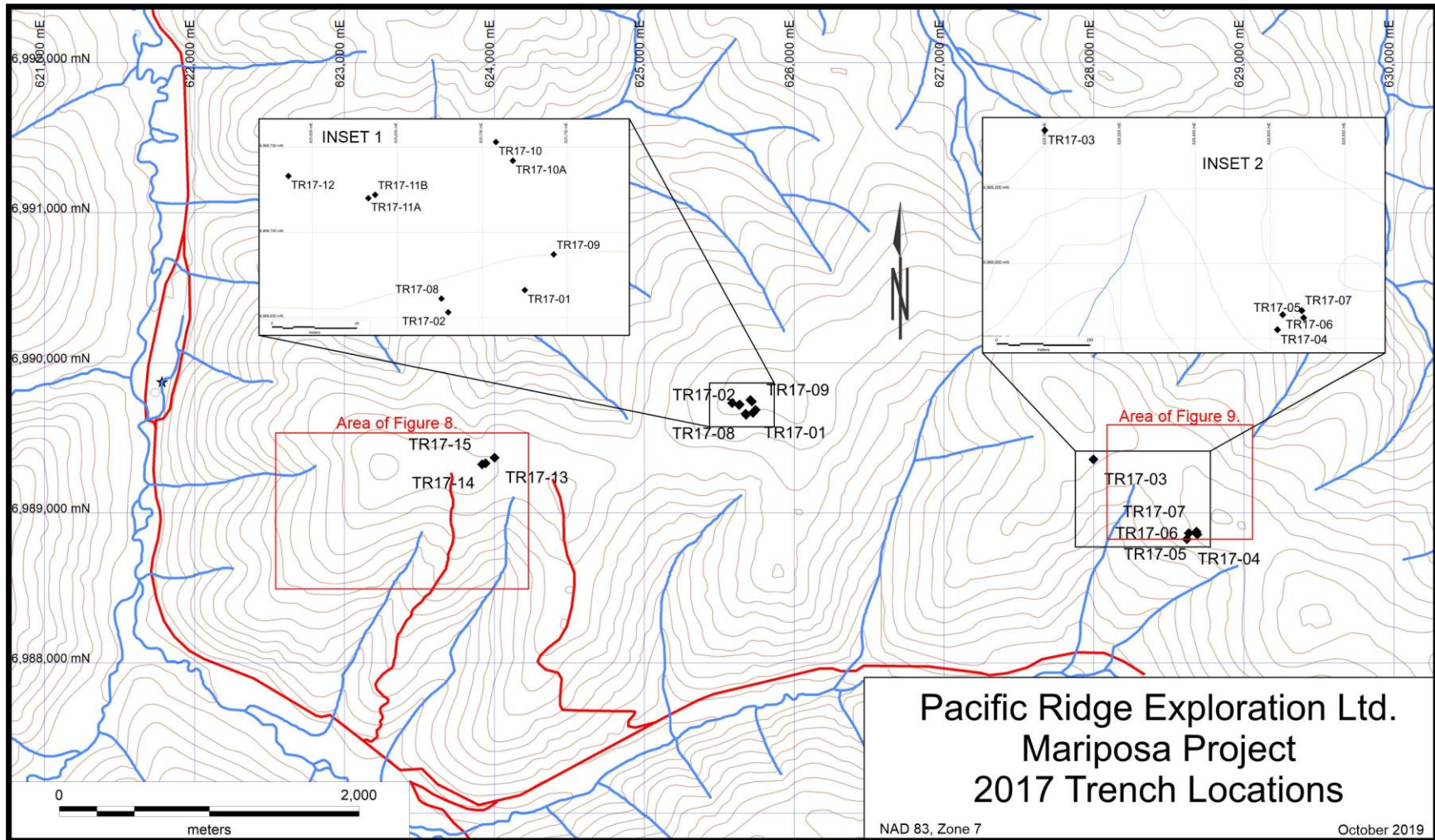


Figure 6. Trench location map.

Program Results

2012 Trench Mapping and Sampling

Jean Pautler (2019A) completed a one-day evaluation of the 2012 trenches and the requirements for their reclamation. The trenches were photographed to document their condition and to aid in assessing the reclamation procedure. The locations were confirmed (table 6) and seven grab samples were collected to aid in evaluating their potential. Sample descriptions and locations are shown in Table vii and Figures 6 and 7.

The following notes are quoted from Pautler (2019A), who observed that there was little detail to see in the 2012 trenches due to slumping.

*The anomalous intercept of 0.886 g/t Au over 20m, including 1.8 g/t Au over 5m, in **SWTR12-9**, with a proximal anomalous gold in Geoprobe value, occurs within stockwork veining with strong limonite fracture fillings and specular hematite at the augen gneiss/hornblende gneiss contact and lies approximately 150m at 240° from a quartz-ankerite vein exposed as 20 cm blocks in SWTR12-8 with abundant limonite fractures and minor chalcopyrite and pyrite. Elevated values were obtained between the two trenches in TR16-3 and in SWTR12-10 another 150 along strike to the SSW, although no significant results were obtained in TR16-4, located between SWTR12-9 and -10. Chalcopyrite also occurs within a vein in TR17-11 within the Main zone, trending 120°/72°S, and at the Hackly zone trending 080°/080-88°S.*

*The above vein system may continue through **SWTR-5** (630m at 240° from SWTR-9) where it returned 1.5 g/t Au over 4m. Mineralization is similar to that observed in SWTR12-9 with strong limonitic fractures and quartz stockwork. Specular hematite oxidized cubic pyrite and potassic haloes were also observed. Fractures measured within the trench suggest possible 070° and 080° trends, both dipping at 90°. The slight curvature of the vein may suggest an overall slight northerly dip and be missed by diamond drill holes 11MP-34 and -35. SWTR12-4 did not extend far enough to the south. The intercepts in SWTR12-2 (1.06 g/t Au over 10m) and -3 (0.7 g/t Au over 10m) lie 400 and 430m at 240° from SWTR12-5. DDH 11MP-36 and -38 were collared proximal to the vein. DDH MP-38 was drilled away from the vein and DDH 11MP-36 was almost sub-parallel to the vein and would have intersected it near the collar but within the 6.1m of casing.*

*The intercept in **SWTR12-11** (1.4 g/t Au over 40m) corresponds to an extensive zone of quartz veining. The trend here is unknown but could be 280-300°/N, which may explain the miss in DDH 11MP-33. Follow up detailed soils may help define the structure.*

*Elevated gold occurs further north in **SWTR12-9**, with a coincident anomalous gold in Geoprobe, along trend of a 3m wide quartz-ankerite vein system exposed in TR17-15, which continues another 30m to TR17-14, and possibly another 70m to TR17-13 (but the vein here may trend 120°/70SW°). Results from TR17-14 and -15 were <0.5 g/t Au, but TR17-13 yielded 1.68 g/t Au over 4.5m, including 4.05 g/t Au over 1.5m. The vein system may continue another 150m through to the start of **SWTR12-10** where 3-4 cm quartz pieces were exposed, but no anomalous gold values were obtained. The vein may continue to the north of SWTR12-10.*

Table vii. 2019 Rock Sampling from 2012 Trenches.

2019 09 26 Rock Sample Descriptions					MARIPOSA PROJECT					
SAMPLE NUMBER	GENERAL LOCATION	NAD 83 Zone 7		ELEV. (ft)	TYPE	DESCRIPTION	Au ppm	Ag ppm	Pb ppm	Cu ppm
1813285	TR12-08	624013	6989322	3275	grab	quartz - ankerite vein float with limonite as fracture fillings and vuggy infilling, minor Mn fracture fillings, minor pyrite, chalcopyrite, malachite in quartz, some grey patches	3.940	1.6	1065	92
1813286	TR12-09	623889	6989241	3329	grab	silicified, sericite altered orthogneiss with strong quartz-limonite ±Mn fracture fillings, quartz veins to 1 cm and fine crosscutting quartz veinlets, dark limonite infilling vugs in quartz	0.028	<0.2	5	2
1813287	TR12-05	623293	6989027	3349	grab	quartz veinlets to 0.5 cm with Kspar haloes, some irregular limonite, Mn & specular hematite on fractures, 3% oxidized cubic pyrite, strong fine limonite veinlets to stockwork of fractures cutting sericite altered orthogneiss; possible trends 070/90, 080/90	5.980	0.8	39	7
1813288	TR12-03	622923	6988803	3215	grab	quartz vein with ankerite, cut by limonite fractures and infilling vugs, other crosscutting fine (few mm wide quartz - ankerite veinlets	3.470	1.3	15	7
1813289	TR12-11	623451	6988805	3094	grab	vuggy to drusy quartz from centre of trench with limonite ±Mn fracture fillings and limonite infilling vugs, some banding with grey quartz, other crosscutting quartz veinlets	6.980	0.2	9	9
1813290	TR12-06	623571	6988790	3093	grab	white quartz veins to 20 cm with crystalline vugs, limonite-ankerite ±Mn fracture fillings	1.540	<0.2	20	24
1813291	TR12-05	623302	6989020	3340	grab	strong limonite fracture fillings and infilling vugs and red, earthy hematite, and quartz veins to 5 cm	0.241	<0.2	25	3

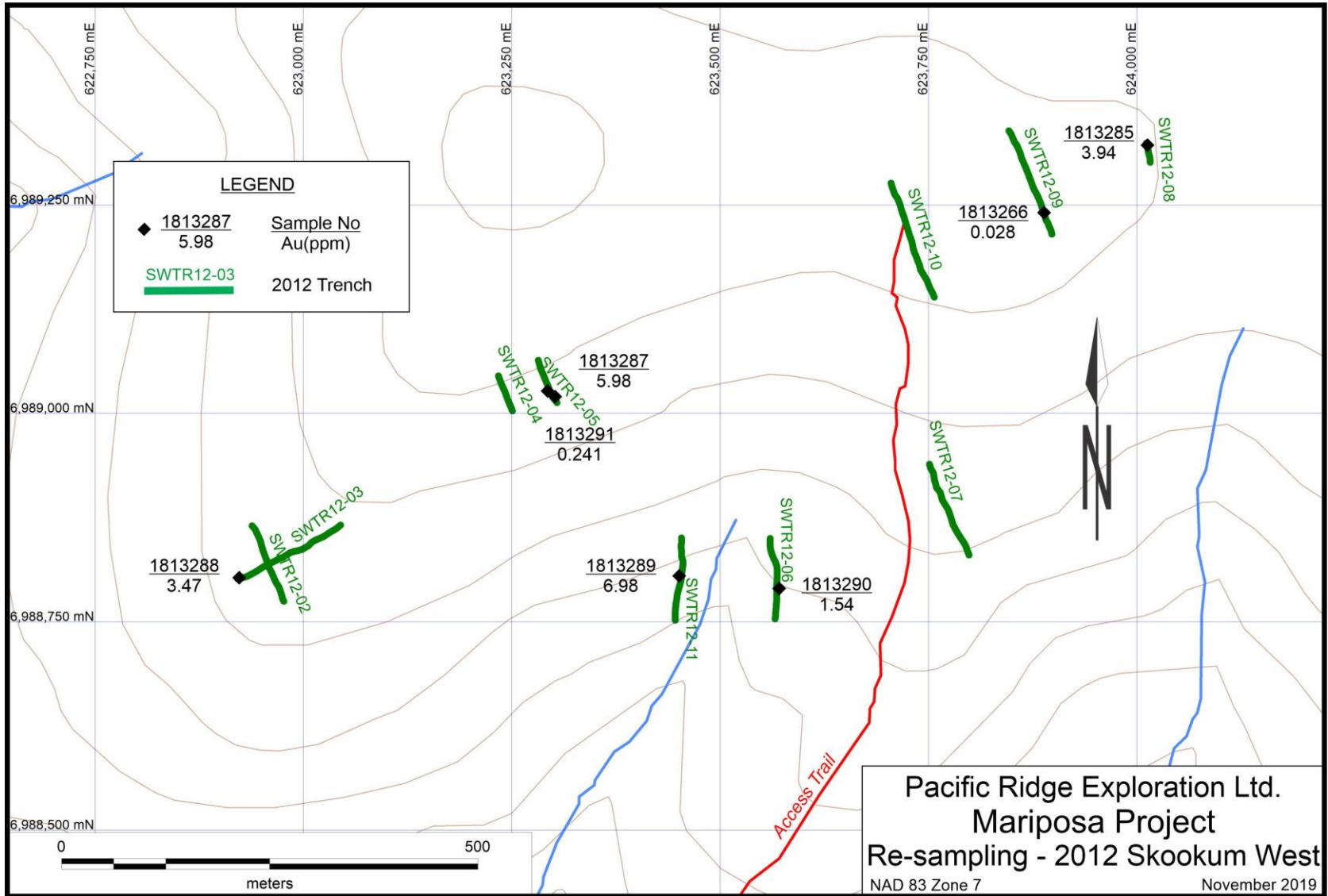


Figure 7. Re-sample results, 2012 Skookum West Trenches.

Regarding the Hackly boulders (TR17-04 to -07), some alteration was encountered upslope at sample 2377900 (628810-20mE, 6988925-35mN). Although no significant gold values were obtained, the area may be prospective. Quartz-sericite schist also occurs at the top of TR16-01, which may represent a large fault zone; a fault is associated with a similar vein through trenches 16-02, 17-05, 17-06, 16-01 and 17-07.

2017 Trench Mapping and Sampling

The 2017 trenches of Four Nines Gold were sampled but not mapped (Mustard, 2018). In 2019, these trenches were mapped, with some additional sampling in both the 2012 and 2019 trenches. The following section is quoted from Pautler (2019A):

Detailed trench maps are shown in Appendix III, Figures 1 to 10. Trench locations are shown in Figure 6. Summary results of the sampling are shown in Table viii, while analytical certificates are included in Appendix II.

Three of the 2017 trenches (TR17-13 to -15, from east to west) were excavated on the Skookum West target. Lithologies include hornblende-feldspar gneiss (meta-intermediate to mafic volcanic rocks) and metasedimentary rocks. Foliations in TR17-13 to -14 are 070°/15-30°S, but trend 340°/70°E in TR17-15.

TR17-13 consists of hornfelsed foliated to gneissic metasedimentary rocks which are cut by a 0.8m wide quartz vein. Incompletely exposed contacts suggest a 120°/70SW° trend, but veins intersected in other trenches, including TR17-14 to -15, suggest a 070°-075° trend. The direct footwall of the TR17-13 vein is silicified and ankerite alteration occurs further into the footwall. The vein and adjacent wall rock on both sides yielded 1.68 g/t Au over 4.5m, including 4.05 g/t Au over 1.5m.

TR17-14 and -15 are primarily underlain by hornblende-feldspar gneiss, with minor paragneiss primarily at the southern ends. A 1.5m wide vein is centrally exposed in TR17-14, approximately 70m at 250°-255° from the TR17-13 vein. A 2.75m wide quartz vein system is exposed in TR17-15, 30m at 255° from TR17-14. Results from TR17-14 and -15 were <0.5 g/t Au. Ankerite alteration and fracture fillings are ubiquitous through TR17-15 and pinkification (hematite-Kspar alteration) occur at the north end of the trench. The vein system may continue another 150m through to the start of SWTR12-10 where 3-4 cm quartz pieces were exposed, but no anomalous gold values were obtained. The vein possibly continues to the north of SWTR12-10.

Four of the 2017 trenches (TR17-04, 17-05, 17-06, and 17-07, from west to east) were excavated on the Hackly target with one further west (TR17-03) on a gold soil anomaly (Anomaly C) thought to be related to Hackly. The trenches are entirely underlain by biotite-quartz-feldspar (felsic) orthogneiss, except for the north end of TR17-07 which intersected hornblende-feldspar gneiss. An 080° trending vein, ranging from 40 to 70 cm wide (I see a mistake on my trench map here; 2377897 in TR17-04 should read 0.4m not 0.4 cm), lies just south of, and appears associated with, an 080° trending fault through trenches 16-02, 17-05, 17-06 and 16-01. The fault continues through TR17-07, but not the vein, probably related to the presence of the more incompetent hornblende-feldspar gneiss as opposed to the competent felsic orthogneiss. The fault shows an apparent 50m of sinistral displacement of the hornblende-feldspar gneiss.

The fault and associated vein through trenches 16-02, 17-05, 17-06 and 16-01 lies downhill of the Hackly quartz vein boulders; the latter occur in an area of incompetent hornblende-feldspar gneiss. The source of the boulders, which contain 1.87g/t Au over 60 cm, 2.08 over 60 cm and 2.81 g/t Au over 55 cm, with 11.7

and 9.75 g/t Au from grab samples, has not been found. Follow up in 2017 encountered sericite altered felsic orthogneiss with limonite-hematite-quartz fracture fillings upslope at sample 2377900 (628810-20mE, 6988925-35mN). Although no significant gold values were obtained, there is little exposure and the area may be prospective. In addition, quartz-sericite schist with some quartz veins occurs upslope of the boulders at the top of TR16-01 and may represent significant alteration.

TR17-03 over soil anomaly C primarily consists of felsic orthogneiss with minor hornblende-feldspar gneiss in the central trench area and a 10m wide easterly trending fault zone just to the north of this. Alteration consists of minor vuggy quartz-limonite-Mn fracture fillings primarily at the north end of the trench, with potassic (hematite-Ksp and some sericite) alteration evident within the orthogneiss near the centre. No significant gold values were obtained.

Seven trenches were excavated on the Skookum Main target to evaluate the highly anomalous trench intercept in TR10-SJ-02, which returned 1.25 g/t Au over 30m within a broader interval of 0.67 g/t Au over 105m from shallow small excavator (CanDig) trenching, which exposed rubbly subcrop but not bedrock. All of the Skookum Main trenches are underlain by the felsic orthogneiss.

TR17-01 bisected TR10-SJ-02 just south of the 1.25 g/t Au over 30m intercept, but yielded only 1.61 g/t Au over 4.5m (N zone) with a second zone 35m to the south returning 0.92 g/t Au over 9m (S zone), apparently associated with only minor quartz veinlets, limonite fracture fillings, pyrite and patchy sericite. The latter zone occurs within an interval of 0.47 g/t Au over 25.5m, which extends south of the 9m intercept. A vein zone at the south end of this, covering a 50 cm vein with sheeted quartz veinlets in the footwall, trends 065°/40°S and yielded 1.34 g/t Au over 1.5m.

The N zone in TR17-01 exhibits quartz-sericite-limonite ±pyrite alteration and occurs within the northern portion of a 120°/20°SW fault zone, which exhibits limonite, Mn, hematite fracture fillings, silicification and sericite alteration, and includes some breccia clasts of pyritic quartz. The hanging wall of this 15m wide fault is silicified followed by pinkification, with minor quartz veinlets, pyrite and patchy sericite. The S zone lies about 3-5m into the hanging wall of the fault, assuming a shallow dip. The fault appears to post-date mineralization. Another 7m wide limonitic fault zone, trending 045°/45° to 055°/70°, occurs near the north end of TR17-01 and exhibits brecciation. It continues through TR17-08 to the southwest, passing just north of TR17-02.

The N zone appears to trend 20m to the southwest of TR17-01 at 250° through TR17-02, where it contains 0.80 g/t Au over 6.0m, including 2.27 g/t Au over 1.5m from quartz veinlets with oxidized cubic pyrite and pyrite aggregates. The zone is not evident in TR17-08, about 10m further southwest, possibly truncated by the northernmost fault.

The S zone, which lies at about 35-45m in TR17-01 and -03 and at 45-55m in TR17-02, trends about 070°/70°S in TR17-02 & -08, but more easterly to TR17-01. The zone contains 0.88 g/t Au over 10.5m in TR17-02 with two zones in TR17-08 containing 0.81 g/t Au over 10.5m and 0.88 g/t Au over 3m, separated by about 5m. The S zone in TR17-02 and TR17-08 consists of quartz veins (to 20 cm wide) and stockwork mineralization, ±brecciation, oxidized cubic pyrite and galena. The 15m wide southeasterly fault zone may cut off the main part of the zone in TR17-01, substantiated by silicification, quartz veinlets, pyritization and pinkification within and proximal to the southern portion of the fault.

Table viii. 2019 Sampling of 2017 Trenches and summary results.

NUMBER	FROM	TO	EASTING(83-7)	NORTHING(83-7)	TYPE	DESCRIPTION	Au-ppm	Ag-ppm	Pb-ppm	Cu-ppm
TR17-10a	Az 332	length 15m	625718	6989742	-15	2017 trench not previously sampled from 0 to -15m, but was excavated				
1353663	-15	-13.5	625718	6989742	1.5m chip	very weak clay altered biotite-quartz-feldspar orthogneiss with weak limonite and weak to moderate Mn fracture fillings, some fresh biotite; 350/90 fractures	<0.005	<0.1	4.1	6.4
1353664	-13.5	-12			1.5m chip	very weak clay altered biotite-quartz-feldspar orthogneiss with weak limonite and weak to moderate Mn fracture fillings, some fresh biotite; 350/90 fractures	<0.005	<0.1	3.5	5.2
1353665	-12	-10.5			1.5m chip	weak to moderate clay altered biotite-quartz-feldspar orthogneiss with weak to moderate limonite fracture fillings and dendritic Mn, <1% oxidized cubic pyrite; fractures at 100/90	<0.005	<0.1	2.8	4.4
1353666	-10.5	-9			1.5m chip	strong white clay alteration of feldspar in biotite-quartz-feldspar orthogneiss with weak sericite altered of biotite, moderate limonite & weak Mn fracture fillings, 6% specular hematite; some fractures at 100/90	0.012	<0.1	2	3.8
1353667	-9	-7.5			1.5m chip	strong white clay alteration of feldspar in biotite-quartz-feldspar orthogneiss with very weak limonite and Mn fracture fillings	0.007	<0.1	1.3	5.1
1353668	-7.5	-6			1.5m chip	moderate-strong white clay alteration of feldspar in orthogneiss with weak limonite and Mn fracture fillings, patchy pinkification (pervasive Kspar & hematite alteration)	0.014	<0.1	1.9	9.5

1353669	-6	-4.5			1.5m chip	pinkified orthogneiss with weak limonite fracture fillings, weak clay & sericite alteration, minor fine 1-2 mm quartz stringers	0.011	<0.1	5.1	12.7
1353670	-4.5	-3			1.5m chip	weakly pinkified orthogneiss with very weak limonite and Mn fracture fillings, weak-moderate clay alteration	0.008	<0.1	4	19.9
1353671	-3	-1.5			1.5m chip	patchy pinkified orthogneiss with weak limonite and Mn fracture fillings, very weak clay-sericite alteration, 7% minor patchy quartz veins to 2 cm	0.348	<0.1	8.9	30
1353672	-1.5	0			1.5m chip	weakly pinkified orthogneiss with very weak clay-sericite alteration, limonite and lesser Mn fracture fillings	0.127	<0.1	16.6	24.5
TR17-10	Az 332	length 16.5m	625708	6989753	0m	original start of 2017 sampling in trench (samples disappeared and not assayed)				
1353673	0	1.5	625708	6989753	1.5m chip	weak pinkified orthogneiss with raggy quartz phenocrysts, weak to moderate limonite and Mn fracture fillings; minor quartz veinlets to 0.5-1 cm; fractures at 100/90	0.051	<0.1	5	46.2
1353674	1.5	3			1.5m chip	patchy pinkified orthogneiss with weak to moderate limonite and Mn fracture fillings, patchy hematite, weak clay alteration; weak patchy silicification, minor pegmatite	0.074	0.1	6.6	106.2
1353675	3	4.5			1.5m chip	pinkified orthogneiss with weak to moderate limonite and Mn fracture fillings, weak silicification, more pegmatite	0.54	0.6	86.6	52.3
1353676	4.5	6			1.5m chip	pinkified orthogneiss with raggy quartz phenocrysts, weak to moderate limonite and Mn fracture fillings, minor fine quartz veinlets, minor pegmatite	1.332	0.3	10.5	13.8

1353677	6	7.5			1.5m chip	orthogneiss with strong patchy sericite alteration of feldspar, weak to moderate limonite and Mn fracture fillings, minor fine quartz stockwork to 0.4 cm	0.086	<0.1	5.2	6.7
1353678	7.5	9			1.5m chip	orthogneiss with strong clay-sericite alteration of feldspar, weak to moderate limonite and Mn fracture fillings, minor fine quartz veinlets to 1 cm, 1-2% fine and oxidized cubic pyrite, minor pegmatite	0.164	<0.1	8.1	23.4
1353679	9	10.5			1.5m chip	patchy silicified orthogneiss with weak sericite alteration, minor biotite left, weak limonite, hematite and lesser Mn fracture fillings, minor fine quartz veinlets to 1 cm	0.523	0.1	12.6	29.7
1353680	10.5	12			1.5m chip	patchy silicified orthogneiss with quartz stockwork (some grey patches), weak sericite, very weak clay alteration, weak limonite and Mn fracture fillings, minor fine quartz veinlets to 2 cm, commonly with Kspar altered haloes, some vuggy	1.632	0.5	20.6	27.8
1353681	12	13.5			1.5m chip	patchy silicified orthogneiss with grey quartz stringers to 0.4 cm with minor fine pyrite, weak limonite and Mn fracture fillings	2.419	0.4	25.5	59.1
1353682	13.5	15			1.5m chip	minor patchy silicified orthogneiss with minor sericite-clay alteration, weak limonite fracture fillings	0.213	<0.1	5.5	54.1
1353683	15	16.5	625701	6989767	1.5m chip	weak clay-sericite altered orthogneiss with 7% quartz veins to 2.5 cm with minor fine pyrite, weak limonite fracture fillings; some biotite left	0.073	<0.1	4.3	13.8
TR17-09	Az 348	length 6m	625743	6989690		start of sampling at S end as in 2017; trench sloughed (not previously assayed)				

1353684	0	1.5	625743	6989690	1.5m chip	weak clay-sericite altered felsic biotite-quartz-feldspar orthogneiss with 3% oxidized cubic pyrite, some quartz veins to 5 cm, minor fine quartz veinlets, limonite and lesser Mn fracture fillings, 3% specular hematite stringers, some fresher zones	0.294	0.4	2.3	19.6
1353685	1.5	3			1.5m chip	weak to moderate clay-sericite altered felsic biotite-quartz-feldspar orthogneiss with 5% quartz veins to 5 cm, limonite and lesser Mn fracture fillings, 10% specular hematite stringers	0.019	<0.1	4.8	20
1353686	3	4.5			1.5m chip	weak to moderate clay-sericite altered felsic biotite-quartz-feldspar orthogneiss with 3% oxidized cubic pyrite, minor quartz veins to 5 cm, limonite and lesser Mn fracture fillings, 10% specular hematite stringers	0.014	<0.1	4.3	27.3
1353687	4.5	6	625741	6989695	1.5m chip	weak clay-sericite altered felsic biotite-quartz-feldspar orthogneiss with minor oxidized cubic pyrite, some quartz veins to 2-3 cm, limonite and lesser Mn, minor specular hematite fracture fillings, some fresh biotite	<0.005	<0.1	5.2	34.1
1353688	grab					grab of quartz vein float from entire trench: white quartz with limonitic fracture fillings, minor earthy hematite some muscovite in quartz	<0.005	<0.1	2.9	6.4
1353689	grab					grab of specular hematite stringers from 1353685 interval	0.011	<0.1	2.9	12.6

Table ix. Hackly Zone rock descriptions and summary results.

SAMPLE	GENERAL	NAD 83 Zone 7		ELEV.			Au	Ag	Pb	Cu
NUMBER	LOCATION	EASTING	NORTHING	(ft)	TYPE	DESCRIPTION	ppb	ppm	ppm	ppm
2377900	Hackly	628820 628811	6988925 6988932	3549 3559	grab	composite of few mm wide limonite-hematite-quartz fracture fillings in limonite-sericite altered felsic orthogneiss with irregular quartz veinlets to 2 cm, some with oxidized cubic pyrite as float/subcrop	0.0025	<0.1	16.7	6.9
2599201	Hackly	628726	6988899	3469	0.6m chip	60 cm chip across vuggy white quartz vein boulder with limonite and hematite as fracture fillings and filling vugs, some vuggy quartz; chalcopryite, malachite as stringers and veinlets and in vugs, minor oxidized cubic pyrite	2.06	2.6	588.5	73
2599202	Hackly	628727	6988897	3488	0.6m chip	60 cm chip across vuggy white quartz vein boulder with limonite and hematite as fracture fillings and filling vugs, some vuggy quartz; chalcopryite, malachite as stringers and veinlets and in vugs, minor oxidized cubic pyrite; 2m S of 2599201	1.873	4.7	1433.1	186.7
2599203	Hackly	628727	6988897	3488	0.1m chip	10 cm vuggy zone on S side of 2599202 boulder	0.737	3.8	1611.4	17.9
2599204	Hackly	628727	6988897	3488	0.1m chip	10 cm chalcopryite, malachite rich zone from centre of 2599202 boulder	1.482	4.9	2666.4	723.6
2599205	Hackly	628727	6988897	3488	0.1m chip	10 cm hematite rich zone from N side of 2599202 boulder	9.751	15.7	2032.5	39.3
2599206	Hackly	628730	6988880	3481	grab	about 4 cm stockwork zone (not a breccia) with clay altered wall rock on E edge of quartz vein boulder which returned 11.7 g/t Au (boulder was moved here from about 10m further to E	1.273	1	126	12
2599207	Hackly	628732	6988880	3481	0.55m chip	55 cm vuggy, limonite stained, white quartz vein boulder with chalcopryite, galena on W side and about 10 cm in from E side along vuggy fractures	2.816	7	3596.5	485.3

1792151	Hackly - Anomaly C	628500	6989501		grab	weathered silicified, limonitic felsic orthogneiss with red hematite from where gold anomalous soil sample was taken, some fresh biotite; appears to be small bits of upper B layer rock.	0.009	<0.1	3.5	6.4
1792152	Hackly - Anomaly C	628180	6989220		grab	float of quartz feldspar porphyry? along road cut with pinkification (Kspar-hematite alteration), limonite infilling vugs, magnetite? manganese	<0.005	<0.1	1.8	1.9
1792153	Hackly - Anomaly C	628417	6989116		grab	grab of quartz float with limonitic fracture fillings and infilling vugs, some malachite staining, hosted by orthogneiss for about 10m along road cut; very weathered feldspar.	0.065	0.1	33.4	42.1

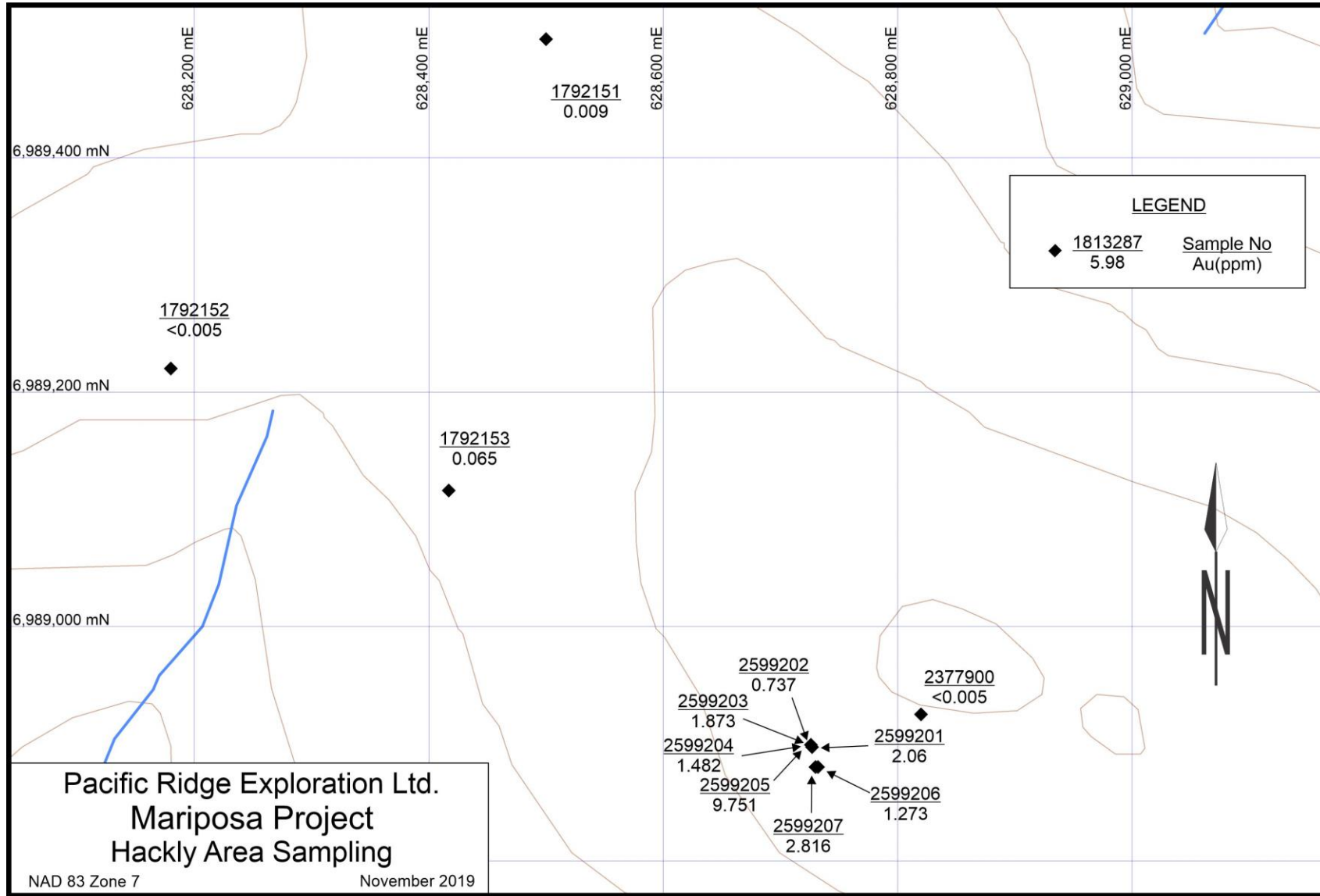


Figure 8. 2019 Hackly grab samples and results.

TR17-09 and -10 would not have intersected the N zone or the main part of the S zone. TR17-09 did intersect the southern portion of the S zone with quartz veins to 5 cm and 10% specular hematite over 3m but did not return significant results. TR17-10 returned 0.64 g/t Au over 10.5m, including 2.02 g/t Au over 3m from minor grey quartz veins (to 4 cm wide), with K-spar haloes, stockwork, silicification, minor pyritization and pinkification near the north end. Similar mineralization was encountered at the north end of TR17-01 at a 250° trend from TR17-10, with oxidized cubic pyrite, but did not return significant gold values.

A 20 cm wide 110-120°/70-75°S trending quartz vein, with 0.5% galena, and trace chalcopyrite and malachite, was encountered in TR17-11 with a maximum value of 1.68 g/t Au over 1.5m collected along the vein. The vein is hosted by sericite altered and locally silicified felsic orthogneiss with some stockwork in the footwall. The vein appears to continue 50m at 100° to TR17-12 where a 1.5m wide zone of quartz vein float to 10 cm, with galena, and stockwork veining and silicification trends about 120°, dipping S, and yielded 0.72 g/t Au over the 1.5m. The zone is hosted by pinkified felsic orthogneiss. This vein orientation was not observed in TR17-01 to-03.

Hackly Zone Prospecting and sampling

Ten samples collected from float of quartz vein and stockwork material at the Hackly Zone averaged 2.50 gpt Au and 5.67 gpt Ag, with the highest, 9.75 gpt Au and 15.7 gpt Ag from a hematite-rich sample of quartz vein (see Table iv, Figure 8). All samples were collected upslope from historical trenching, suggesting an undiscovered structurally controlled gold source at Hackly. The Hackly Zone occurs immediately above a particularly productive placer mining area on Mariposa Creek, noted for pristine nuggets that appear to be close to their bedrock source.

DISCUSSION

Very limited drilling in 2012 at Skookum West, in the vicinity of the 2012 trenches, failed to encounter significant mineralization. However, sampling of those trenches produced some excellent results, including 40 m of 1.834 g/t Au in SWTR12-11, 10 m of 1.494 g/t Au in SWTR12-08, 10 m of 2.451 g/t Au in SWTR12-03 and 10 m of 1.058 g/t Au in SWTR12-02. The information gathered from the 2019 examination of the 2012 trenches will aid in the design of future exploration programs in the search for potential mineralized structures in this area. This work will also assist in the design of a program for the reclamation of the 2012 trenches, planned for the 2020 field season.

Mapping of the 2017 trenches, which had not previously been carried out, was completed in anticipation of the reclamation of those trenches. This work will assist in the Company's efforts to complete property-wide geological mapping and in the understanding of the controls on gold mineralization.

During this work, new gold mineralization was discovered upslope of trenching at the Hackly Zone. Three of the seven collected grab samples from quartz vein float assayed 9.75, 2.82 and 2.06 g/t Au (Figure 9). Additional trenching will be required to discover the source of this float. It is planned for this work to be carried out in the upcoming field season, at the same time as the planned 2012 and 2017 trench reclamation program.

CONCLUSIONS AND RECOMMENDATIONS

The Mariposa Property, located 30 kilometres southeast of the White Gold's Golden Saddle deposit and 40 kilometres east-northeast of Newmont-Goldcorp's Coffee property, has a long history of gold exploration and contains two placer creeks with one of the longest histories, over a century, of active mining in the Klondike. The geological setting of the Property is similar to the White Gold, Coffee and QV properties in terms of the host lithologies, the structural controls and brittle style of deformation and the style of gold mineralization. Recent exploration by Pacific Ridge identified an open-ended 7 km long horizon of altered sulphide bearing quartz mica schist in the Skookum Zone area of the Property. This unit is locally flanked by intrusive and mafic rock units, a setting favorable for hosting a gold-mineralizing system.

The history of gold exploration within the Property dates to 1898, when gold was first discovered in Scroggie and Mariposa Creeks. It has been estimated that approximately 100,000 ounces of gold with a fineness of 905 has been produced from Mariposa and Scroggie Creeks.

The first lode gold exploration in the area was reported in 1917 and has continued sporadically to the present. Interest in the lode gold potential around Scroggie Creek intensified in the mid 2000's and reached a climax during the period 2009 to 2012, when the Company spent approximately \$6 million exploring the Property. Soil sampling and trenching led to a core drilling program in 2011 as well as additional soil sampling, an aeromagnetic survey, ground magnetics and VLF surveys. In 2012, additional trenching, drilling and soil sampling surveys were carried out.

Soil geochemical surveys have been effective in defining the main anomalous zones on the Property. The strongest gold anomalies occur at Skookum Main, Skookum West and Alberta Creek. However, due to the effects of mainly mechanical dispersion in the upper soil horizon and the local presence of permafrost, additional targeting criteria are required to define drill targets. Traditionally, trenching and drilling programs have served this purpose.

The 2019 exploration program at Mariposa was designed to re-examine historical trenches from 2012 and 2017. The 2012 trenches had encountered some significant gold values (40 m of 1.834 g/t Au in SWTR12-11, 10 m of 1.494 g/t Au in SWTR12-08, 10 m of 2.451 g/t Au in SWTR12-03 and 10 m of 1.058 g/t Au in SWTR12-02) that weren't reflected in adjacent drill holes. The current program was to investigate possible reasons for this discrepancy, in particular attempting to determine the possible orientation of gold-bearing structures.

The 2017 trenches had not previously been mapped and the samples from three of these trenches were lost in transport and therefore needed re-sampling. During mapping and sampling of these trenches, some new mineralization was encountered at the Hackly Zone (9.75, 2.82 and 2.06 g/t Au in float), upslope from the existing trenches, thus representing a new exploration target.

Both the 2012 and 2017 trenches were examined to determine their requirements for reclamation, planned for the 2020 field season.

Future exploration should include trenching at the new Hackly gold showing to determine the source of the high-grade float. In addition, in-fill soil sampling, at 10 m spacings, plus prospecting should be carried out at Skookum West to define in greater detail targets for subsequent drilling.

STATEMENT OF EXPENDITURES

Item	Contractor/Supplier	Invoice Date	Description	Amount
Mapping-sampling	JP Exploration Services	August 31, 2019	J. Pautler	\$5,315.63
Mapping-sampling	JP Exploration Services	October 10, 2019	J. Pautler	\$1,479.45
Mapping-sampling	JP Exploration Services	November 24, 2019	J. Pautler	\$630.00
Mapping-sampling	Spere Exploration Inc.	July 13, 2019	M. Fraughton	\$3,150.00
Fixed Wing	Great River Air	July 9, 2019	144 km	\$1,041.60
Helicopter	Trans North	September 16, 2019	0.8 hours	\$1,717.80
Fuel	Great River Air	July 9, 2019	1 drum	\$250.65
Sample Shipping	Freight Systems	July 12, 2019		\$137.67
Analytical	Bureau Veritas	August 7, 2019	46 samples	\$2,047.66
Shipping & Analytical	Ground Truth	November 14, 2019	7 samples	\$297.41
Report preparation	G. Carlson		4.5 days	\$3,600.00
Total				\$19,667.87

REFERENCES

- Bostock, H.S., 1942, Ogilvie, Yukon Territory; Geological Survey of Canada Map 711A, scale 1:250,000.
- Carlson, Gerald G., 2013, 2011-2012 Soil Geochemical, Trenching and Diamond Drilling Assessment Report on the Mariposa Property, Pacific Ridge Assessment Report.
- Carlson, Gerald G., 2014, 2013 Soil and Geoprobe Assessment Report on the Mariposa Property, Pacific Ridge Assessment Report.
- Colpron, M., Nelson, J., and Murphy, D.C., 2006, A tectonostratigraphic framework for the pericratonic terranes of the northern Canadian Cordillera, in Paleozoic Evolution and Metallogeny of Pericratonic Terranes at the Ancient Pacific Margin of North America, by M. Colpron, p. 1-24.
- Fingler, Janice, 2011, 2011 Airborne Geophysical Survey Report on the Mariposa Property, Pacific Ridge Assessment Report.
- Gordey, S.P. and Makepeace, A.J., (compilers), 2000, Yukon Digital Geology; Exploration and Geological Services Division (EGSD), Yukon Region, Indian and Northern Affairs Canada (DIAND) EGSD Open File 1999-1(D). McIntosh, A., 2012, 3D Geological Modeling in the 2012 Exploration Drilling Program, Skookum Main Deposit, Mariposa Property, Pacific Ridge internal report.
- McMichael, Roy C., 1973, 1972 Geochemical and Geophysical Report on the Scroggie Creek Project "C" Claims, Assessment Report 019906.
- Morgan, Tom, 2001, Preliminary Geochemical Prospecting Report on the WOLF 1-22, MB 1-6, PYREX 1-4 Claims, Assessment Report.
- Mortensen, J.K., 1996, Geological compilation maps of the northern Stewart River map area, Klondike and Sixtymile districts. Indian and Northern Affairs Canada and Northern Affairs, Yukon Region, Open File 1996-1(G).
- Mustard, J.W., 2018, Technical Report on the Mariposa Project, Assessment Report.
- Norman, G., 2010, Ridge and Spur Geochemical Assessment Report on the Mariposa Property.
- Norman, G., 2010, Yukon Mining Incentive Program Proposal on the Mariposa Property.
- Pautler, J., 1986, Geological and Geochemical Report on the Sizzler Claims, Assessment Report 091866.
- Pautler, J., 2019A, Mariposa 2019 Exploration Program, Memo to Pacific Ridge Exploration dated October 2, 2019.
- Pautler, J., 2019B, Mariposa 2019 Exploration Program, Memo to Pacific Ridge Exploration dated October 27, 2019.
- Richards, B.G., 1991, VLF Electromagnetic Survey and Geochemical Survey on the Irish and Kips Claims, Assessment Report 093007.

Richards, Gordon G., 2001A, Geological/ Geochemical Report on the Rum Run Property, Assessment Report 094227.

Richards, Gordon G., 2001B, Geological/ Geochemical Report on the Rum Run Property, Assessment Report 094228.

Richards, Gordon G., 2001C, Geological/ Geochemical Report on the Rum Run Property, Assessment Report 094229.

Richards, Gordon G., 2001D, Geological/ Geochemical Report on the Rum Run Property, Assessment Report 094250.

Richards, Gordon G., 2004, Geological/ Geochemical Report on the Rum Run Property, Assessment Report 094481.

Richards, Gordon G., 2005 YMIP, Geophysical Report on the Rum Run Property, West Block, YMIP File No. 05-075.

Richards, Gordon G., 2006, Geological and Geochemical Report on the Rum Run Property, East Block, Assessment Report 094605.

Richards, Gordon G., 2009, Geological and Geochemical Report on the Cigar Property, Assessment Report.

Richards, Gordon G., 2009, 2009 YMIP, Summary Technical Report on the Alberta-Rosebud Projects, YMIP File No. 10-069.

Richards, G., 2010, Geochemical Report on the Mariposa Report

Ryan, J.J., and Gordey, S., 2004, Geology, Stewart River Area (155N, 115O and part of 115J). Yukon Territory. Scale 1:250,000. Open File 4970, Yukon Geological Survey Map.

Ryan, J.J., 2002a, Bedrock Geology of the Yukon-Tanana terrane in southern Stewart River Map Area, Yukon Territory. Geological Survey of Canada Current Research 2002-A1, 11p.

Ryan, J.J., 2002b, Geology, southern Stewart River area, Yukon Territory (parts of 115J/4, 115O/2,3,4,5,7); Geological Survey of Canada Open File 4338, scale 1:100,000.

Stammers, Michael A., 1996, 1996 Geochemical Assessment Report on the Bos 1-32 and Stock 1-32 Claims, Assessment Report 093529.

Tempelman-Kluit, D.J., 1974. Reconnaissance geology of Aishihik Lake, Snag and part of Stewart River map-areas, west-central Yukon; Geological Survey of Canada, Paper 73-41, 97p. (including maps).

Wallis, J.E., 1987, Preliminary Field Examination Report on the Pyroxene Mtn. Claims, Internal report for Doron Exploration Inc.

Waugh, D.H., 1989, A Preliminary Geochemical Evaluation Report on the Fish-Wine Claims, Scroggie Creek Property, Assessment Report 092672.

CERTIFICATE OF QUALIFICATIONS

I, Gerald G. Carlson, hereby certify that:

1. I am a consulting mineral exploration geologist and President and CEO of Pacific Ridge Exploration Ltd., 11th Floor – 1111 Melville St., Vancouver, B.C. V6E 3V6.
2. I am a graduate of the University of Toronto, with a degree in Geological Engineering (B.A.Sc., 1969). I attended graduate school at Michigan Technological University (M.Sc., 1974) and Dartmouth College (Ph.D., 1978). I have been involved in geological mapping, mineral exploration and the management of mineral exploration companies continuously since 1969, with the exception of time between 1972 and 1978 for graduate studies in economic geology.
3. I am a member in good standing of the Association of Professional Engineers and Geoscientists of the Province of British Columbia, Registration No. 12513 and of the Association of Professional Engineers of Yukon, Registration No. 0198.
4. I am the author of this report on the Mariposa Property.
5. The report is based on a literature review, on private company reports and on the 2019 surface exploration program.
6. I am a Director and Officer of Pacific Ridge Exploration Ltd. and I own shares in the company.
7. I was personally involved in the planning, execution and interpretation of the exploration program discussed in this report.

Dated at Vancouver, B.C. this 26th day of November 2019,



Gerald G. Carlson, Ph.D., P. Eng.

APPENDIX I

Mariposa Claim List

Grant No.	Name	Number	Owner	Expiry Date	NTS
YC17658	Rum Run	1	Pacific Ridge Exploration Ltd. - 100%	2027-02-15	115002
YC17660	Rum Run	3	Pacific Ridge Exploration Ltd. - 100%	2027-02-15	115002
YC17661	Rum Run	4	Pacific Ridge Exploration Ltd. - 100%	2027-02-15	115002
YD12651	Toluamide	115	Pacific Ridge Exploration Ltd. - 100%	2027-02-15	115002
YC76011	Toluamide	25	Pacific Ridge Exploration Ltd. - 100%	2026-02-15	115002
YC76012	Toluamide	26	Pacific Ridge Exploration Ltd. - 100%	2026-02-15	115002
YC76013	Toluamide	27	Pacific Ridge Exploration Ltd. - 100%	2026-02-15	115002
YC76014	Toluamide	28	Pacific Ridge Exploration Ltd. - 100%	2026-02-15	115002
YC76045	Toluamide	59	Pacific Ridge Exploration Ltd. - 100%	2026-02-15	115002
YC76046	Toluamide	60	Pacific Ridge Exploration Ltd. - 100%	2026-02-15	115002
YC76047	Toluamide	61	Pacific Ridge Exploration Ltd. - 100%	2026-02-15	115002
YC76048	Toluamide	62	Pacific Ridge Exploration Ltd. - 100%	2026-02-15	115002
YC76049	Toluamide	63	Pacific Ridge Exploration Ltd. - 100%	2026-02-15	115002
YC76050	Toluamide	64	Pacific Ridge Exploration Ltd. - 100%	2026-02-15	115002
YD12619	Toluamide	83	Pacific Ridge Exploration Ltd. - 100%	2026-02-15	115001
YD12620	Toluamide	84	Pacific Ridge Exploration Ltd. - 100%	2026-02-15	115001
YC17662	Rum Run	5	Pacific Ridge Exploration Ltd. - 100%	2025-02-15	115002
YC17663	Rum Run	6	Pacific Ridge Exploration Ltd. - 100%	2025-02-15	115002
YC17664	Rum Run	7	Pacific Ridge Exploration Ltd. - 100%	2025-02-15	115002
YC17665	Rum Run	8	Pacific Ridge Exploration Ltd. - 100%	2025-02-15	115002
YC17666	Rum Run	9	Pacific Ridge Exploration Ltd. - 100%	2025-02-15	115002
YC17667	Rum Run	10	Pacific Ridge Exploration Ltd. - 100%	2025-02-15	115002
YC17668	Rum Run	11	Pacific Ridge Exploration Ltd. - 100%	2025-02-15	115002
YC17669	Rum Run	12	Pacific Ridge Exploration Ltd. - 100%	2025-02-15	115002
YC17670	Rum Run	13	Pacific Ridge Exploration Ltd. - 100%	2025-02-15	115002
YC17672	Rum Run	15	Pacific Ridge Exploration Ltd. - 100%	2025-02-15	115002
YC17674	Rum Run	17	Pacific Ridge Exploration Ltd. - 100%	2025-02-15	115002
YC17676	Rum Run	19	Pacific Ridge Exploration Ltd. - 100%	2025-02-15	115002
YC20192	Rum Run	21	Pacific Ridge Exploration Ltd. - 100%	2025-02-15	115002
YC20193	Rum Run	22	Pacific Ridge Exploration Ltd. - 100%	2025-02-15	115002
YC20194	Rum Run	23	Pacific Ridge Exploration Ltd. - 100%	2025-02-15	115002
YC20195	Rum Run	24	Pacific Ridge Exploration Ltd. - 100%	2025-02-15	115002
YC20208	Rum Run	37	Pacific Ridge Exploration Ltd. - 100%	2025-02-15	115002
YC20209	Rum Run	38	Pacific Ridge Exploration Ltd. - 100%	2025-02-15	115002
YC20210	Rum Run	39	Pacific Ridge Exploration Ltd. - 100%	2025-02-15	115002
YC20211	Rum Run	40	Pacific Ridge Exploration Ltd. - 100%	2025-02-15	115002
YC20214	Rum Run	43	Pacific Ridge Exploration Ltd. - 100%	2025-02-15	115002
YC20216	Rum Run	45	Pacific Ridge Exploration Ltd. - 100%	2025-02-15	115002
YC20218	Rum Run	47	Pacific Ridge Exploration Ltd. - 100%	2025-02-15	115002
YC20220	Rum Run	49	Pacific Ridge Exploration Ltd. - 100%	2025-02-15	115002
YC20222	Rum Run	53	Pacific Ridge Exploration Ltd. - 100%	2025-02-15	115002
YC20223	Rum Run	54	Pacific Ridge Exploration Ltd. - 100%	2025-02-15	115002
YC20224	Rum Run	55	Pacific Ridge Exploration Ltd. - 100%	2025-02-15	115002
YC20225	Rum Run	56	Pacific Ridge Exploration Ltd. - 100%	2025-02-15	115002
YC20226	Rum Run	57	Pacific Ridge Exploration Ltd. - 100%	2025-02-15	115002
YC20227	Rum Run	58	Pacific Ridge Exploration Ltd. - 100%	2025-02-15	115002

Grant No.	Name	Number	Owner	Expiry Date	NTS
YD156213	Bid	213	Pacific Ridge Exploration Ltd. - 100%	2025-02-15	115002
YD156214	Bid	214	Pacific Ridge Exploration Ltd. - 100%	2025-02-15	115002
YD156215	Bid	215	Pacific Ridge Exploration Ltd. - 100%	2025-02-15	115002
YD156216	Bid	216	Pacific Ridge Exploration Ltd. - 100%	2025-02-15	115002
YC36188	Rum Run	44	Pacific Ridge Exploration Ltd. - 100%	2025-02-15	115J15
YC36189	Rum Run	46	Pacific Ridge Exploration Ltd. - 100%	2025-02-15	115J15
YC36190	Rum Run	48	Pacific Ridge Exploration Ltd. - 100%	2025-02-15	115J15
YC76009	Toluamide	23	Pacific Ridge Exploration Ltd. - 100%	2025-02-15	115002
YC76015	Toluamide	29	Pacific Ridge Exploration Ltd. - 100%	2025-02-15	115002
YC76016	Toluamide	30	Pacific Ridge Exploration Ltd. - 100%	2025-02-15	115002
YC76017	Toluamide	31	Pacific Ridge Exploration Ltd. - 100%	2025-02-15	115002
YC76018	Toluamide	32	Pacific Ridge Exploration Ltd. - 100%	2025-02-15	115002
YC76019	Toluamide	33	Pacific Ridge Exploration Ltd. - 100%	2025-02-15	115002
YC76020	Toluamide	34	Pacific Ridge Exploration Ltd. - 100%	2025-02-15	115002
YC76021	Toluamide	35	Pacific Ridge Exploration Ltd. - 100%	2025-02-15	115001
YC76022	Toluamide	36	Pacific Ridge Exploration Ltd. - 100%	2025-02-15	115001
YC76023	Toluamide	37	Pacific Ridge Exploration Ltd. - 100%	2025-02-15	115001
YC76024	Toluamide	38	Pacific Ridge Exploration Ltd. - 100%	2025-02-15	115001
YC76025	Toluamide	39	Pacific Ridge Exploration Ltd. - 100%	2025-02-15	115001
YC76026	Toluamide	40	Pacific Ridge Exploration Ltd. - 100%	2025-02-15	115001
YC76027	Toluamide	41	Pacific Ridge Exploration Ltd. - 100%	2025-02-15	115001
YC76028	Toluamide	42	Pacific Ridge Exploration Ltd. - 100%	2025-02-15	115001
YC76029	Toluamide	43	Pacific Ridge Exploration Ltd. - 100%	2025-02-15	115001
YC76030	Toluamide	44	Pacific Ridge Exploration Ltd. - 100%	2025-02-15	115001
YC76031	Toluamide	45	Pacific Ridge Exploration Ltd. - 100%	2025-02-15	115J16
YC76032	Toluamide	46	Pacific Ridge Exploration Ltd. - 100%	2025-02-15	115J16
YC76033	Toluamide	47	Pacific Ridge Exploration Ltd. - 100%	2025-02-15	115J16
YC76034	Toluamide	48	Pacific Ridge Exploration Ltd. - 100%	2025-02-15	115J16
YC76035	Toluamide	49	Pacific Ridge Exploration Ltd. - 100%	2025-02-15	115J16
YC76036	Toluamide	50	Pacific Ridge Exploration Ltd. - 100%	2025-02-15	115J16
YC76037	Toluamide	51	Pacific Ridge Exploration Ltd. - 100%	2025-02-15	115J16
YC76038	Toluamide	52	Pacific Ridge Exploration Ltd. - 100%	2025-02-15	115J16
YC76039	Toluamide	53	Pacific Ridge Exploration Ltd. - 100%	2025-02-15	115J16
YC76040	Toluamide	54	Pacific Ridge Exploration Ltd. - 100%	2025-02-15	115J16
YC76041	Toluamide	55	Pacific Ridge Exploration Ltd. - 100%	2025-02-15	115J16
YC76042	Toluamide	56	Pacific Ridge Exploration Ltd. - 100%	2025-02-15	115J16
YC76043	Toluamide	57	Pacific Ridge Exploration Ltd. - 100%	2025-02-15	115J16
YC76044	Toluamide	58	Pacific Ridge Exploration Ltd. - 100%	2025-02-15	115J16
YD12601	Toluamide	65	Pacific Ridge Exploration Ltd. - 100%	2025-02-15	115001
YD12602	Toluamide	66	Pacific Ridge Exploration Ltd. - 100%	2025-02-15	115001
YD12603	Toluamide	67	Pacific Ridge Exploration Ltd. - 100%	2025-02-15	115001
YD12604	Toluamide	68	Pacific Ridge Exploration Ltd. - 100%	2025-02-15	115001
YD12605	Toluamide	69	Pacific Ridge Exploration Ltd. - 100%	2025-02-15	115001
YD12606	Toluamide	70	Pacific Ridge Exploration Ltd. - 100%	2025-02-15	115001
YD12607	Toluamide	71	Pacific Ridge Exploration Ltd. - 100%	2025-02-15	115001

Grant No.	Name	Number	Owner	Expiry Date	NTS
YD12656	Toluamide	120	Pacific Ridge Exploration Ltd. - 100%	2025-02-15	115J16
YD12657	Toluamide	121	Pacific Ridge Exploration Ltd. - 100%	2025-02-15	115J16
YD12658	Toluamide	122	Pacific Ridge Exploration Ltd. - 100%	2025-02-15	115J16
YD12659	Toluamide	123	Pacific Ridge Exploration Ltd. - 100%	2025-02-15	115J16
YD12660	Toluamide	124	Pacific Ridge Exploration Ltd. - 100%	2025-02-15	115J16
YD12661	Toluamide	125	Pacific Ridge Exploration Ltd. - 100%	2025-02-15	115J16
YD12662	Toluamide	126	Pacific Ridge Exploration Ltd. - 100%	2025-02-15	115J16
YD12663	Toluamide	127	Pacific Ridge Exploration Ltd. - 100%	2025-02-15	115J16
YD12664	Toluamide	128	Pacific Ridge Exploration Ltd. - 100%	2025-02-15	115J16
YD12665	Toluamide	129	Pacific Ridge Exploration Ltd. - 100%	2025-02-15	115J16
YD12666	Toluamide	130	Pacific Ridge Exploration Ltd. - 100%	2025-02-15	115J16
YD12667	Toluamide	131	Pacific Ridge Exploration Ltd. - 100%	2025-02-15	115J16
YD12668	Toluamide	132	Pacific Ridge Exploration Ltd. - 100%	2025-02-15	115J16
YD12669	Toluamide	133	Pacific Ridge Exploration Ltd. - 100%	2025-02-15	115J16
YD12670	Toluamide	134	Pacific Ridge Exploration Ltd. - 100%	2025-02-15	115J16
YD12671	Toluamide	135	Pacific Ridge Exploration Ltd. - 100%	2025-02-15	115J16
YD12672	Toluamide	136	Pacific Ridge Exploration Ltd. - 100%	2025-02-15	115O01
YD12673	Toluamide	137	Pacific Ridge Exploration Ltd. - 100%	2025-02-15	115O01
YD12674	Toluamide	138	Pacific Ridge Exploration Ltd. - 100%	2025-02-15	115O01
YD08183	Gertie	43	Pacific Ridge Exploration Ltd. - 100%	2025-02-15	115J15
YD08184	Gertie	44	Pacific Ridge Exploration Ltd. - 100%	2025-02-15	115J15
YD08185	Gertie	45	Pacific Ridge Exploration Ltd. - 100%	2025-02-15	115J15
YD08186	Gertie	46	Pacific Ridge Exploration Ltd. - 100%	2025-02-15	115J15
YD64281	Lot	1	Pacific Ridge Exploration Ltd. - 100%	2025-02-15	115O02
YD64218	Lot	2	Pacific Ridge Exploration Ltd. - 100%	2025-02-15	115O02
YD30265	Cab	1	Pacific Ridge Exploration Ltd. - 100%	2025-02-15	115O02
YD30266	Cab	2	Pacific Ridge Exploration Ltd. - 100%	2025-02-15	115O02
YD30267	Cab	3	Pacific Ridge Exploration Ltd. - 100%	2025-02-15	115O02
YD30268	Cab	4	Pacific Ridge Exploration Ltd. - 100%	2025-02-15	115O02
YD30269	Cab	5	Pacific Ridge Exploration Ltd. - 100%	2025-02-15	115O02
YD30270	Cab	6	Pacific Ridge Exploration Ltd. - 100%	2025-02-15	115O02
YD30275	Cab	11	Pacific Ridge Exploration Ltd. - 100%	2025-02-15	115O02
YD30276	Cab	12	Pacific Ridge Exploration Ltd. - 100%	2025-02-15	115O02
YD30277	Cab	13	Pacific Ridge Exploration Ltd. - 100%	2025-02-15	115O02
YD30278	Cab	14	Pacific Ridge Exploration Ltd. - 100%	2025-02-15	115O02
YD30279	Cab	15	Pacific Ridge Exploration Ltd. - 100%	2025-02-15	115O02
YD30280	Cab	16	Pacific Ridge Exploration Ltd. - 100%	2025-02-15	115O02
YD30281	Cab	17	Pacific Ridge Exploration Ltd. - 100%	2025-02-15	115O02
YD30282	Cab	18	Pacific Ridge Exploration Ltd. - 100%	2025-02-15	115O02
YD30283	Cab	19	Pacific Ridge Exploration Ltd. - 100%	2025-02-15	115O02
YD30284	Cab	20	Pacific Ridge Exploration Ltd. - 100%	2025-02-15	115O02
YD30285	Cab	21	Pacific Ridge Exploration Ltd. - 100%	2025-02-15	115O02
YD30286	Cab	22	Pacific Ridge Exploration Ltd. - 100%	2025-02-15	115O02
YD30287	Cab	23	Pacific Ridge Exploration Ltd. - 100%	2025-02-15	115O02
YD30288	Cab	24	Pacific Ridge Exploration Ltd. - 100%	2025-02-15	115O02

Grant No.	Name	Number	Owner	Expiry Date	NTS
YD30289	Cab	25	Pacific Ridge Exploration Ltd. - 100%	2025-02-15	115002
YD30290	Cab	26	Pacific Ridge Exploration Ltd. - 100%	2025-02-15	115002
YC20196	Rum Run	25	Pacific Ridge Exploration Ltd. - 100%	2024-02-15	115002
YC20197	Rum Run	26	Pacific Ridge Exploration Ltd. - 100%	2024-02-15	115002
YC20198	Rum Run	27	Pacific Ridge Exploration Ltd. - 100%	2024-02-15	115002
YC20199	Rum Run	28	Pacific Ridge Exploration Ltd. - 100%	2024-02-15	115002
YC20200	Rum Run	29	Pacific Ridge Exploration Ltd. - 100%	2024-02-15	115002
YC20201	Rum Run	30	Pacific Ridge Exploration Ltd. - 100%	2024-02-15	115002
YC20202	Rum Run	31	Pacific Ridge Exploration Ltd. - 100%	2024-02-15	115002
YC20203	Rum Run	32	Pacific Ridge Exploration Ltd. - 100%	2024-02-15	115002
YC20204	Rum Run	33	Pacific Ridge Exploration Ltd. - 100%	2024-02-15	115002
YC20205	Rum Run	34	Pacific Ridge Exploration Ltd. - 100%	2024-02-15	115002
YC20206	Rum Run	35	Pacific Ridge Exploration Ltd. - 100%	2024-02-15	115002
YC20207	Rum Run	36	Pacific Ridge Exploration Ltd. - 100%	2024-02-15	115002
YC75987	Toluamide	1	Pacific Ridge Exploration Ltd. - 100%	2024-02-15	115002
YC75988	Toluamide	2	Pacific Ridge Exploration Ltd. - 100%	2024-02-15	115002
YC75989	Toluamide	3	Pacific Ridge Exploration Ltd. - 100%	2024-02-15	115002
YC75991	Toluamide	5	Pacific Ridge Exploration Ltd. - 100%	2024-02-15	115002
YC75992	Toluamide	6	Pacific Ridge Exploration Ltd. - 100%	2024-02-15	115002
YC75998	Toluamide	12	Pacific Ridge Exploration Ltd. - 100%	2024-02-15	115002
YC76000	Toluamide	14	Pacific Ridge Exploration Ltd. - 100%	2024-02-15	115002
YC76002	Toluamide	16	Pacific Ridge Exploration Ltd. - 100%	2024-02-15	115002
YC76004	Toluamide	18	Pacific Ridge Exploration Ltd. - 100%	2024-02-15	115002
YC76005	Toluamide	19	Pacific Ridge Exploration Ltd. - 100%	2024-02-15	115002
YC76006	Toluamide	20	Pacific Ridge Exploration Ltd. - 100%	2024-02-15	115002
YC76007	Toluamide	21	Pacific Ridge Exploration Ltd. - 100%	2024-02-15	115002
YC76008	Toluamide	22	Pacific Ridge Exploration Ltd. - 100%	2024-02-15	115002
YC76010	Toluamide	24	Pacific Ridge Exploration Ltd. - 100%	2024-02-15	115002
YD12675	Toluamide	139	Pacific Ridge Exploration Ltd. - 100%	2024-02-15	115J15
YD08141	Gertie	1	Pacific Ridge Exploration Ltd. - 100%	2024-02-15	115J15
YD08142	Gertie	2	Pacific Ridge Exploration Ltd. - 100%	2024-02-15	115J15
YD08143	Gertie	3	Pacific Ridge Exploration Ltd. - 100%	2024-02-15	115J15
YD08144	Gertie	4	Pacific Ridge Exploration Ltd. - 100%	2024-02-15	115J15
YD08153	Gertie	13	Pacific Ridge Exploration Ltd. - 100%	2024-02-15	115J15
YD08154	Gertie	14	Pacific Ridge Exploration Ltd. - 100%	2024-02-15	115J15
YD08155	Gertie	15	Pacific Ridge Exploration Ltd. - 100%	2024-02-15	115J15
YD08156	Gertie	16	Pacific Ridge Exploration Ltd. - 100%	2024-02-15	115J15
YD08157	Gertie	17	Pacific Ridge Exploration Ltd. - 100%	2024-02-15	115J15
YD08158	Gertie	18	Pacific Ridge Exploration Ltd. - 100%	2024-02-15	115J15
YD08159	Gertie	19	Pacific Ridge Exploration Ltd. - 100%	2024-02-15	115J15
YD08160	Gertie	20	Pacific Ridge Exploration Ltd. - 100%	2024-02-15	115J15
YD64152	AC	1	Pacific Ridge Exploration Ltd. - 100%	2024-02-15	115J16
YD64153	AC	2	Pacific Ridge Exploration Ltd. - 100%	2024-02-15	115J16
YD64154	AC	3	Pacific Ridge Exploration Ltd. - 100%	2024-02-15	115J16
YD64155	AC	4	Pacific Ridge Exploration Ltd. - 100%	2024-02-15	115J16

Grant No.	Name	Number	Owner	Expiry Date	NTS
YD64247	AC	95	Pacific Ridge Exploration Ltd. - 100%	2024-02-15	115J16
YD64248	AC	96	Pacific Ridge Exploration Ltd. - 100%	2024-02-15	115J16
YD64249	AC	97	Pacific Ridge Exploration Ltd. - 100%	2024-02-15	115J16
YD64250	AC	98	Pacific Ridge Exploration Ltd. - 100%	2024-02-15	115J16
YD64251	AC97A		Pacific Ridge Exploration Ltd. - 100%	2024-02-15	115J16
YD64252	AC98A		Pacific Ridge Exploration Ltd. - 100%	2024-02-15	115J16
YD64253	AC	99	Pacific Ridge Exploration Ltd. - 100%	2024-02-15	115J16
YD64254	AC	100	Pacific Ridge Exploration Ltd. - 100%	2024-02-15	115J16
YD64255	AC	101	Pacific Ridge Exploration Ltd. - 100%	2024-02-15	115J16
YD64256	AC	102	Pacific Ridge Exploration Ltd. - 100%	2024-02-15	115J16
YD64257	AC	103	Pacific Ridge Exploration Ltd. - 100%	2024-02-15	115J16
YD64258	AC	104	Pacific Ridge Exploration Ltd. - 100%	2024-02-15	115J16
YD64259	AC	105	Pacific Ridge Exploration Ltd. - 100%	2024-02-15	115J16
YD64260	AC	106	Pacific Ridge Exploration Ltd. - 100%	2024-02-15	115J16
YD64261	AC	107	Pacific Ridge Exploration Ltd. - 100%	2024-02-15	115J16
YD64262	AC	108	Pacific Ridge Exploration Ltd. - 100%	2024-02-15	115J16
YD64263	AC	109	Pacific Ridge Exploration Ltd. - 100%	2024-02-15	115J16
YD64264	AC	110	Pacific Ridge Exploration Ltd. - 100%	2024-02-15	115J16
YD64265	AC	111	Pacific Ridge Exploration Ltd. - 100%	2024-02-15	115J16
YD64266	AC	112	Pacific Ridge Exploration Ltd. - 100%	2024-02-15	115J16
YD64267	AC	113	Pacific Ridge Exploration Ltd. - 100%	2024-02-15	115J16
YD64268	AC	114	Pacific Ridge Exploration Ltd. - 100%	2024-02-15	115J16
YD64269	AC	115	Pacific Ridge Exploration Ltd. - 100%	2024-02-15	115J16
YD64270	AC	116	Pacific Ridge Exploration Ltd. - 100%	2024-02-15	115J16
YD64271	AC	117	Pacific Ridge Exploration Ltd. - 100%	2024-02-15	115J16
YD64272	AC	118	Pacific Ridge Exploration Ltd. - 100%	2024-02-15	115J16
YD64273	AC	119	Pacific Ridge Exploration Ltd. - 100%	2024-02-15	115J16
YD64274	AC	120	Pacific Ridge Exploration Ltd. - 100%	2024-02-15	115J16
YD64275	AC	121	Pacific Ridge Exploration Ltd. - 100%	2024-02-15	115J16
YD64276	AC	122	Pacific Ridge Exploration Ltd. - 100%	2024-02-15	115J16
YD64277	AC	123	Pacific Ridge Exploration Ltd. - 100%	2024-02-15	115J16
YD64278	AC	124	Pacific Ridge Exploration Ltd. - 100%	2024-02-15	115J16
YD64279	AC	125	Pacific Ridge Exploration Ltd. - 100%	2024-02-15	115J16
YD64280	AC	126	Pacific Ridge Exploration Ltd. - 100%	2024-02-15	115J16
YD16602	AP	2	Pacific Ridge Exploration Ltd. - 100%	2024-02-15	115O02
YD16603	AP	3	Pacific Ridge Exploration Ltd. - 100%	2024-02-15	115O02
YD16604	AP	4	Pacific Ridge Exploration Ltd. - 100%	2024-02-15	115O02
YD16605	AP	5	Pacific Ridge Exploration Ltd. - 100%	2024-02-15	115O02
YD16606	AP	6	Pacific Ridge Exploration Ltd. - 100%	2024-02-15	115O02
YD16607	AP	7	Pacific Ridge Exploration Ltd. - 100%	2024-02-15	115O02
YD16608	AP	8	Pacific Ridge Exploration Ltd. - 100%	2024-02-15	115O02
YD16609	AP	9	Pacific Ridge Exploration Ltd. - 100%	2024-02-15	115O02
YD16610	AP	10	Pacific Ridge Exploration Ltd. - 100%	2024-02-15	115O02
YD16611	AP	11	Pacific Ridge Exploration Ltd. - 100%	2024-02-15	115O02
YD16612	AP	12	Pacific Ridge Exploration Ltd. - 100%	2024-02-15	115O02

Grant No.	Name	Number	Owner	Expiry Date	NTS
YD16601	AP	1	Pacific Ridge Exploration Ltd. - 100%	2024-02-15	115002
YD64301	PM	1	Pacific Ridge Exploration Ltd. - 100%	2024-02-15	115001
YD64302	PM	2	Pacific Ridge Exploration Ltd. - 100%	2024-02-15	115001
YD64303	PM	3	Pacific Ridge Exploration Ltd. - 100%	2024-02-15	115001
YD64304	PM	4	Pacific Ridge Exploration Ltd. - 100%	2024-02-15	115001
YD64305	PM	5	Pacific Ridge Exploration Ltd. - 100%	2024-02-15	115001
YD64306	PM	6	Pacific Ridge Exploration Ltd. - 100%	2024-02-15	115001
YD64307	PM	7	Pacific Ridge Exploration Ltd. - 100%	2024-02-15	115001
YD64308	PM	8	Pacific Ridge Exploration Ltd. - 100%	2024-02-15	115001
YD64309	PM	9	Pacific Ridge Exploration Ltd. - 100%	2024-02-15	115001
YD64310	PM	10	Pacific Ridge Exploration Ltd. - 100%	2024-02-15	115001
YD64311	PM	11	Pacific Ridge Exploration Ltd. - 100%	2024-02-15	115001
YD64312	PM	12	Pacific Ridge Exploration Ltd. - 100%	2024-02-15	115001
YD64313	PM	13	Pacific Ridge Exploration Ltd. - 100%	2024-02-15	115001
YD64314	PM	14	Pacific Ridge Exploration Ltd. - 100%	2024-02-15	115001
YD64315	PM	15	Pacific Ridge Exploration Ltd. - 100%	2024-02-15	115001
YD64316	PM	16	Pacific Ridge Exploration Ltd. - 100%	2024-02-15	115001
YD64317	PM	17	Pacific Ridge Exploration Ltd. - 100%	2024-02-15	115001
YD64318	PM	18	Pacific Ridge Exploration Ltd. - 100%	2024-02-15	115001
YD64319	PM	19	Pacific Ridge Exploration Ltd. - 100%	2024-02-15	115001
YD64320	PM	20	Pacific Ridge Exploration Ltd. - 100%	2024-02-15	115001
YD64321	PM	21	Pacific Ridge Exploration Ltd. - 100%	2024-02-15	115001
YD64322	PM	22	Pacific Ridge Exploration Ltd. - 100%	2024-02-15	115001
YD64323	PM	23	Pacific Ridge Exploration Ltd. - 100%	2024-02-15	115001
YD64324	PM	24	Pacific Ridge Exploration Ltd. - 100%	2024-02-15	115001
YD16621	AP	21	Pacific Ridge Exploration Ltd. - 100%	2024-02-15	115002
YD16622	AP	22	Pacific Ridge Exploration Ltd. - 100%	2024-02-15	115002
YD16623	AP	23	Pacific Ridge Exploration Ltd. - 100%	2024-02-15	115002
YD16624	AP	24	Pacific Ridge Exploration Ltd. - 100%	2024-02-15	115002
YD16625	AP	25	Pacific Ridge Exploration Ltd. - 100%	2024-02-15	115002
YD16626	AP	26	Pacific Ridge Exploration Ltd. - 100%	2024-02-15	115002
YD16627	AP	27	Pacific Ridge Exploration Ltd. - 100%	2024-02-15	115002
YD16628	AP	28	Pacific Ridge Exploration Ltd. - 100%	2024-02-15	115002
YD16629	AP	29	Pacific Ridge Exploration Ltd. - 100%	2024-02-15	115002
YD16630	AP	30	Pacific Ridge Exploration Ltd. - 100%	2024-02-15	115002
YD16631	AP	31	Pacific Ridge Exploration Ltd. - 100%	2024-02-15	115002
YD16632	AP	32	Pacific Ridge Exploration Ltd. - 100%	2024-02-15	115002
YD16633	AP	33	Pacific Ridge Exploration Ltd. - 100%	2024-02-15	115002
YD16634	AP	34	Pacific Ridge Exploration Ltd. - 100%	2024-02-15	115002
YD16635	AP	35	Pacific Ridge Exploration Ltd. - 100%	2024-02-15	115002
YD16636	AP	36	Pacific Ridge Exploration Ltd. - 100%	2024-02-15	115002
YD16637	AP	37	Pacific Ridge Exploration Ltd. - 100%	2024-02-15	115002
YD16638	AP	38	Pacific Ridge Exploration Ltd. - 100%	2024-02-15	115002
YD16639	AP	39	Pacific Ridge Exploration Ltd. - 100%	2024-02-15	115002
YD16640	AP	40	Pacific Ridge Exploration Ltd. - 100%	2024-02-15	115002

Grant No.	Name	Number	Owner	Expiry Date	NTS
YD30102	Lou	72	Pacific Ridge Exploration Ltd. - 100%	2024-02-15	115J15
YD30085	Lou	55	Pacific Ridge Exploration Ltd. - 100%	2024-02-15	115J15
YD30086	Lou	56	Pacific Ridge Exploration Ltd. - 100%	2024-02-15	115J15
YD30087	Lou	57	Pacific Ridge Exploration Ltd. - 100%	2024-02-15	115J15
YD30088	Lou	58	Pacific Ridge Exploration Ltd. - 100%	2024-02-15	115J15
YD30089	Lou	59	Pacific Ridge Exploration Ltd. - 100%	2024-02-15	115J15
YD30090	Lou	60	Pacific Ridge Exploration Ltd. - 100%	2024-02-15	115J15
YD30091	Lou	61	Pacific Ridge Exploration Ltd. - 100%	2024-02-15	115J15
YD30092	Lou	62	Pacific Ridge Exploration Ltd. - 100%	2024-02-15	115J15
YD30093	Lou	63	Pacific Ridge Exploration Ltd. - 100%	2024-02-15	115J15
YD30094	Lou	64	Pacific Ridge Exploration Ltd. - 100%	2024-02-15	115J15
YD30095	Lou	65	Pacific Ridge Exploration Ltd. - 100%	2024-02-15	115J15
YD30096	Lou	66	Pacific Ridge Exploration Ltd. - 100%	2024-02-15	115J15
YD30097	Lou	67	Pacific Ridge Exploration Ltd. - 100%	2024-02-15	115J15
YD30098	Lou	68	Pacific Ridge Exploration Ltd. - 100%	2024-02-15	115J15
YD30099	Lou	69	Pacific Ridge Exploration Ltd. - 100%	2024-02-15	115J15
YD30100	Lou	70	Pacific Ridge Exploration Ltd. - 100%	2024-02-15	115J15
YD30101	Lou	71	Pacific Ridge Exploration Ltd. - 100%	2024-02-15	115J15
YD30125	Lou	95	Pacific Ridge Exploration Ltd. - 100%	2024-02-15	115J15
YD30126	Lou	96	Pacific Ridge Exploration Ltd. - 100%	2024-02-15	115J15
YD30127	Lou	97	Pacific Ridge Exploration Ltd. - 100%	2024-02-15	115J15
YD30128	Lou	98	Pacific Ridge Exploration Ltd. - 100%	2024-02-15	115J15
YD30129	Lou	99	Pacific Ridge Exploration Ltd. - 100%	2024-02-15	115J15
YD30130	Lou	100	Pacific Ridge Exploration Ltd. - 100%	2024-02-15	115J15
YD30131	Lou	101	Pacific Ridge Exploration Ltd. - 100%	2024-02-15	115J15
YD30132	Lou	102	Pacific Ridge Exploration Ltd. - 100%	2024-02-15	115J15
YD30133	Lou	103	Pacific Ridge Exploration Ltd. - 100%	2024-02-15	115J15
YD30134	Lou	104	Pacific Ridge Exploration Ltd. - 100%	2024-02-15	115J15
YD30135	Lou	105	Pacific Ridge Exploration Ltd. - 100%	2024-02-15	115J15
YD30136	Lou	106	Pacific Ridge Exploration Ltd. - 100%	2024-02-15	115J15
YD30137	Lou	107	Pacific Ridge Exploration Ltd. - 100%	2024-02-15	115J15
YD30138	Lou	108	Pacific Ridge Exploration Ltd. - 100%	2024-02-15	115J15
YD30139	Lou	109	Pacific Ridge Exploration Ltd. - 100%	2024-02-15	115J15
YD30140	Lou	110	Pacific Ridge Exploration Ltd. - 100%	2024-02-15	115J15
YD30141	Lou	111	Pacific Ridge Exploration Ltd. - 100%	2024-02-15	115J16
YD30142	Lou	112	Pacific Ridge Exploration Ltd. - 100%	2024-02-15	115J16
YD30143	Lou	113	Pacific Ridge Exploration Ltd. - 100%	2024-02-15	115J16
YD30144	Lou	114	Pacific Ridge Exploration Ltd. - 100%	2024-02-15	115J16
YD30145	Lou	115	Pacific Ridge Exploration Ltd. - 100%	2024-02-15	115J16
YD30146	Lou	116	Pacific Ridge Exploration Ltd. - 100%	2024-02-15	115J16
YD30147	Lou	117	Pacific Ridge Exploration Ltd. - 100%	2024-02-15	115J16
YD30148	Lou	118	Pacific Ridge Exploration Ltd. - 100%	2024-02-15	115J16
YD30149	Lou	119	Pacific Ridge Exploration Ltd. - 100%	2024-02-15	115J16
YD30150	Lou	120	Pacific Ridge Exploration Ltd. - 100%	2024-02-15	115J16
YD30173	Lou	143	Pacific Ridge Exploration Ltd. - 100%	2024-02-15	115J15

Grant No.	Name	Number	Owner	Expiry Date	NTS
YD30174	Lou	144	Pacific Ridge Exploration Ltd. - 100%	2024-02-15	115J15
YD30175	Lou	145	Pacific Ridge Exploration Ltd. - 100%	2024-02-15	115J15
YD30176	Lou	146	Pacific Ridge Exploration Ltd. - 100%	2024-02-15	115J15
YD30177	Lou	147	Pacific Ridge Exploration Ltd. - 100%	2024-02-15	115J15
YD30178	Lou	148	Pacific Ridge Exploration Ltd. - 100%	2024-02-15	115J15
YD30179	Lou	149	Pacific Ridge Exploration Ltd. - 100%	2024-02-15	115J15
YD30180	Lou	150	Pacific Ridge Exploration Ltd. - 100%	2024-02-15	115J15
YD30181	Lou	151	Pacific Ridge Exploration Ltd. - 100%	2024-02-15	115J15
YD30182	Lou	152	Pacific Ridge Exploration Ltd. - 100%	2024-02-15	115J15
YD30183	Lou	153	Pacific Ridge Exploration Ltd. - 100%	2024-02-15	115J15
YD30184	Lou	154	Pacific Ridge Exploration Ltd. - 100%	2024-02-15	115J15
YD30185	Lou	155	Pacific Ridge Exploration Ltd. - 100%	2024-02-15	115J16
YD30186	Lou	156	Pacific Ridge Exploration Ltd. - 100%	2024-02-15	115J16
YD30187	Lou	157	Pacific Ridge Exploration Ltd. - 100%	2024-02-15	115J16
YD30188	Lou	158	Pacific Ridge Exploration Ltd. - 100%	2024-02-15	115J16
YD30189	Lou	159	Pacific Ridge Exploration Ltd. - 100%	2024-02-15	115J16
YD30190	Lou	160	Pacific Ridge Exploration Ltd. - 100%	2024-02-15	115J16
YD30191	Lou	161	Pacific Ridge Exploration Ltd. - 100%	2024-02-15	115J16
YD30192	Lou	162	Pacific Ridge Exploration Ltd. - 100%	2024-02-15	115J16
YD30193	Lou	163	Pacific Ridge Exploration Ltd. - 100%	2024-02-15	115J16
YD30194	Lou	164	Pacific Ridge Exploration Ltd. - 100%	2024-02-15	115J16
YD30195	Lou	165	Pacific Ridge Exploration Ltd. - 100%	2024-02-15	115J16
YD30196	Lou	166	Pacific Ridge Exploration Ltd. - 100%	2024-02-15	115J16
YD16613	AP	13	Pacific Ridge Exploration Ltd. - 100%	2024-02-15	115O02
YD16614	AP	14	Pacific Ridge Exploration Ltd. - 100%	2024-02-15	115O02
YD16615	AP	15	Pacific Ridge Exploration Ltd. - 100%	2024-02-15	115O02
YD16616	AP	16	Pacific Ridge Exploration Ltd. - 100%	2024-02-15	115O02
YD16617	AP	17	Pacific Ridge Exploration Ltd. - 100%	2024-02-15	115O02
YD16618	AP	18	Pacific Ridge Exploration Ltd. - 100%	2024-02-15	115O02
YD16619	AP	19	Pacific Ridge Exploration Ltd. - 100%	2024-02-15	115O02
YD16620	AP	20	Pacific Ridge Exploration Ltd. - 100%	2024-02-15	115O02
YD73937	Crip	1	Pacific Ridge Exploration Ltd. - 100%	2024-02-15	115J16
YD73938	Crip	2	Pacific Ridge Exploration Ltd. - 100%	2024-02-15	115J16
YD73939	Crip	3	Pacific Ridge Exploration Ltd. - 100%	2024-02-15	115J16
YD73940	Crip	4	Pacific Ridge Exploration Ltd. - 100%	2024-02-15	115J16
YD73941	Crip	5	Pacific Ridge Exploration Ltd. - 100%	2024-02-15	115J16
YD73942	Crip	6	Pacific Ridge Exploration Ltd. - 100%	2024-02-15	115J16
YD73943	Crip	7	Pacific Ridge Exploration Ltd. - 100%	2024-02-15	115J16
YD73944	Crip	8	Pacific Ridge Exploration Ltd. - 100%	2024-02-15	115J16
YD73945	Crip	9	Pacific Ridge Exploration Ltd. - 100%	2024-02-15	115J16
YD73946	Crip	10	Pacific Ridge Exploration Ltd. - 100%	2024-02-15	115J16
YD73947	Crip	11	Pacific Ridge Exploration Ltd. - 100%	2024-02-15	115J16
YD73948	Crip	12	Pacific Ridge Exploration Ltd. - 100%	2024-02-15	115J16
YD73949	Crip	13	Pacific Ridge Exploration Ltd. - 100%	2024-02-15	115J16
YD73950	Crip	14	Pacific Ridge Exploration Ltd. - 100%	2024-02-15	115J16

Grant No.	Name	Number	Owner	Expiry Date	NTS
YD156256	Bid	256	Pacific Ridge Exploration Ltd. - 100%	2023-02-15	115001
YD156257	Bid	257	Pacific Ridge Exploration Ltd. - 100%	2023-02-15	115001
YD156258	Bid	258	Pacific Ridge Exploration Ltd. - 100%	2023-02-15	115001
YD156259	Bid	259	Pacific Ridge Exploration Ltd. - 100%	2023-02-15	115001
YD156260	Bid	260	Pacific Ridge Exploration Ltd. - 100%	2023-02-15	115001
YD156261	Bid	261	Pacific Ridge Exploration Ltd. - 100%	2023-02-15	115001
YD156262	Bid	262	Pacific Ridge Exploration Ltd. - 100%	2023-02-15	115001
YE62385	BID	50	Pacific Ridge Exploration Ltd. - 100%	2023-02-15	115002
YE62386	BID	51	Pacific Ridge Exploration Ltd. - 100%	2023-02-15	115002
YE62387	BID	52	Pacific Ridge Exploration Ltd. - 100%	2023-02-15	115002
YE62388	BID	53	Pacific Ridge Exploration Ltd. - 100%	2023-02-15	115002
YE62389	BID	54	Pacific Ridge Exploration Ltd. - 100%	2023-02-15	115002
YE62390	BID	55	Pacific Ridge Exploration Ltd. - 100%	2023-02-15	115002
YE62391	BID	56	Pacific Ridge Exploration Ltd. - 100%	2023-02-15	115002
YE62392	BID	57	Pacific Ridge Exploration Ltd. - 100%	2023-02-15	115002
YE62393	BID	58	Pacific Ridge Exploration Ltd. - 100%	2023-02-15	115002
YE62394	BID	59	Pacific Ridge Exploration Ltd. - 100%	2023-02-15	115002
YE62395	BID	60	Pacific Ridge Exploration Ltd. - 100%	2023-02-15	115002
YE62396	BID	61	Pacific Ridge Exploration Ltd. - 100%	2023-02-15	115002
YE62397	BID	62	Pacific Ridge Exploration Ltd. - 100%	2023-02-15	115002
YE62398	BID	63	Pacific Ridge Exploration Ltd. - 100%	2023-02-15	115002
YE62399	BID	64	Pacific Ridge Exploration Ltd. - 100%	2023-02-15	115002
YE62400	BID	65	Pacific Ridge Exploration Ltd. - 100%	2023-02-15	115002
YE62401	BID	66	Pacific Ridge Exploration Ltd. - 100%	2023-02-15	115002
YE62402	BID	67	Pacific Ridge Exploration Ltd. - 100%	2023-02-15	115002
YE62403	BID	68	Pacific Ridge Exploration Ltd. - 100%	2023-02-15	115002
YE62404	BID	69	Pacific Ridge Exploration Ltd. - 100%	2023-02-15	115002
YE62417	CRA	13	Pacific Ridge Exploration Ltd. - 100%	2023-02-15	115001
YE62418	CRA	14	Pacific Ridge Exploration Ltd. - 100%	2023-02-15	115001
YE62419	CRA	15	Pacific Ridge Exploration Ltd. - 100%	2023-02-15	115001
YE62420	CRA	16	Pacific Ridge Exploration Ltd. - 100%	2023-02-15	115001
YE62421	CRA	17	Pacific Ridge Exploration Ltd. - 100%	2023-02-15	115001
YE62422	CRA	18	Pacific Ridge Exploration Ltd. - 100%	2023-02-15	115001
YE62423	CRA	19	Pacific Ridge Exploration Ltd. - 100%	2023-02-15	115001
YE62424	CRA	20	Pacific Ridge Exploration Ltd. - 100%	2023-02-15	115001
YE62425	CRA	21	Pacific Ridge Exploration Ltd. - 100%	2023-02-15	115001
YE62426	CRA	22	Pacific Ridge Exploration Ltd. - 100%	2023-02-15	115001
YE62427	CRA	23	Pacific Ridge Exploration Ltd. - 100%	2023-02-15	115001
YE62428	CRA	24	Pacific Ridge Exploration Ltd. - 100%	2023-02-15	115001
YE62429	CRA	25	Pacific Ridge Exploration Ltd. - 100%	2023-02-15	115001
YE62430	CRA	26	Pacific Ridge Exploration Ltd. - 100%	2023-02-15	115001
YE62431	CRA	27	Pacific Ridge Exploration Ltd. - 100%	2023-02-15	115001
YE62432	CRA	28	Pacific Ridge Exploration Ltd. - 100%	2023-02-15	115001
YE62433	CRA	29	Pacific Ridge Exploration Ltd. - 100%	2023-02-15	115001
YE62434	CRA	30	Pacific Ridge Exploration Ltd. - 100%	2023-02-15	115001

Grant No.	Name	Number	Owner	Expiry Date	NTS
YE62435	CRA	31	Pacific Ridge Exploration Ltd. - 100%	2023-02-15	115001
YE62436	CRA	32	Pacific Ridge Exploration Ltd. - 100%	2023-02-15	115001
YE62437	CRA	33	Pacific Ridge Exploration Ltd. - 100%	2023-02-15	115001
YE62438	CRA	34	Pacific Ridge Exploration Ltd. - 100%	2023-02-15	115001
YE62439	CRA	35	Pacific Ridge Exploration Ltd. - 100%	2023-02-15	115001
YE62440	CRA	36	Pacific Ridge Exploration Ltd. - 100%	2023-02-15	115001
YE62353	BID	18	Pacific Ridge Exploration Ltd. - 100%	2023-02-15	115002
YE62354	BID	19	Pacific Ridge Exploration Ltd. - 100%	2023-02-15	115002
YE62355	BID	20	Pacific Ridge Exploration Ltd. - 100%	2023-02-15	115002
YE62356	BID	21	Pacific Ridge Exploration Ltd. - 100%	2023-02-15	115002
YE62357	BID	22	Pacific Ridge Exploration Ltd. - 100%	2023-02-15	115002
YE62358	BID	23	Pacific Ridge Exploration Ltd. - 100%	2023-02-15	115002
YE62359	BID	24	Pacific Ridge Exploration Ltd. - 100%	2023-02-15	115002
YE62360	BID	25	Pacific Ridge Exploration Ltd. - 100%	2023-02-15	115002
YE62361	BID	26	Pacific Ridge Exploration Ltd. - 100%	2023-02-15	115002
YE62362	BID	27	Pacific Ridge Exploration Ltd. - 100%	2023-02-15	115002
YE62363	BID	28	Pacific Ridge Exploration Ltd. - 100%	2023-02-15	115002
YE62364	BID	29	Pacific Ridge Exploration Ltd. - 100%	2023-02-15	115002
YE62365	BID	30	Pacific Ridge Exploration Ltd. - 100%	2023-02-15	115002
YE62366	BID	31	Pacific Ridge Exploration Ltd. - 100%	2023-02-15	115002
YE62367	BID	32	Pacific Ridge Exploration Ltd. - 100%	2023-02-15	115002
YE62368	BID	33	Pacific Ridge Exploration Ltd. - 100%	2023-02-15	115002
YE62369	BID	34	Pacific Ridge Exploration Ltd. - 100%	2023-02-15	115002
YE62370	BID	35	Pacific Ridge Exploration Ltd. - 100%	2023-02-15	115002
YE62371	BID	36	Pacific Ridge Exploration Ltd. - 100%	2023-02-15	115002
YE62372	BID	37	Pacific Ridge Exploration Ltd. - 100%	2023-02-15	115002
YE62373	BID	38	Pacific Ridge Exploration Ltd. - 100%	2023-02-15	115002
YE62374	BID	39	Pacific Ridge Exploration Ltd. - 100%	2023-02-15	115002
YE62375	BID	40	Pacific Ridge Exploration Ltd. - 100%	2023-02-15	115002
YE62376	BID	41	Pacific Ridge Exploration Ltd. - 100%	2023-02-15	115002
YE62377	BID	42	Pacific Ridge Exploration Ltd. - 100%	2023-02-15	115002
YE62378	BID	43	Pacific Ridge Exploration Ltd. - 100%	2023-02-15	115002
YE62379	BID	44	Pacific Ridge Exploration Ltd. - 100%	2023-02-15	115002
YE62380	BID	45	Pacific Ridge Exploration Ltd. - 100%	2023-02-15	115002
YE62381	BID	46	Pacific Ridge Exploration Ltd. - 100%	2023-02-15	115002
YE62382	BID	47	Pacific Ridge Exploration Ltd. - 100%	2023-02-15	115002
YE62383	BID	48	Pacific Ridge Exploration Ltd. - 100%	2023-02-15	115002
YE62384	BID	49	Pacific Ridge Exploration Ltd. - 100%	2023-02-15	115002
YC75990	Toluamide	4	Pacific Ridge Exploration Ltd. - 100%	2023-02-15	115002
YC75993	Toluamide	7	Pacific Ridge Exploration Ltd. - 100%	2023-02-15	115002
YC75994	Toluamide	8	Pacific Ridge Exploration Ltd. - 100%	2023-02-15	115002
YC75995	Toluamide	9	Pacific Ridge Exploration Ltd. - 100%	2023-02-15	115002
YC75996	Toluamide	10	Pacific Ridge Exploration Ltd. - 100%	2023-02-15	115002
YC75997	Toluamide	11	Pacific Ridge Exploration Ltd. - 100%	2023-02-15	115002
YC75999	Toluamide	13	Pacific Ridge Exploration Ltd. - 100%	2023-02-15	115002

Grant No.	Name	Number	Owner	Expiry Date	NTS
YC76001	Toluamide	15	Pacific Ridge Exploration Ltd. - 100%	2023-02-15	115002
YC76003	Toluamide	17	Pacific Ridge Exploration Ltd. - 100%	2023-02-15	115002
YD12676	Toluamide	140	Pacific Ridge Exploration Ltd. - 100%	2023-02-15	115J15
YD12677	Toluamide	141	Pacific Ridge Exploration Ltd. - 100%	2023-02-15	115J15
YD12678	Toluamide	142	Pacific Ridge Exploration Ltd. - 100%	2023-02-15	115J15
YD12679	Toluamide	143	Pacific Ridge Exploration Ltd. - 100%	2023-02-15	115J15
YD08101	Flora	1	Pacific Ridge Exploration Ltd. - 100%	2023-02-15	115J16
YD08102	Flora	2	Pacific Ridge Exploration Ltd. - 100%	2023-02-15	115J16
YD08103	Flora	3	Pacific Ridge Exploration Ltd. - 100%	2023-02-15	115J16
YD08104	Flora	4	Pacific Ridge Exploration Ltd. - 100%	2023-02-15	115J16
YD08105	Flora	5	Pacific Ridge Exploration Ltd. - 100%	2023-02-15	115J16
YD08106	Flora	6	Pacific Ridge Exploration Ltd. - 100%	2023-02-15	115J16
YD08107	Flora	7	Pacific Ridge Exploration Ltd. - 100%	2023-02-15	115J16
YD08108	Flora	8	Pacific Ridge Exploration Ltd. - 100%	2023-02-15	115J16
YD08109	Flora	9	Pacific Ridge Exploration Ltd. - 100%	2023-02-15	115J16
YD08110	Flora	10	Pacific Ridge Exploration Ltd. - 100%	2023-02-15	115J16
YD08111	Flora	11	Pacific Ridge Exploration Ltd. - 100%	2023-02-15	115J16
YD08112	Flora	12	Pacific Ridge Exploration Ltd. - 100%	2023-02-15	115J16
YD08113	Flora	13	Pacific Ridge Exploration Ltd. - 100%	2023-02-15	115J16
YD08114	Flora	14	Pacific Ridge Exploration Ltd. - 100%	2023-02-15	115J16
YD08115	Flora	15	Pacific Ridge Exploration Ltd. - 100%	2023-02-15	115J16
YD08116	Flora	16	Pacific Ridge Exploration Ltd. - 100%	2023-02-15	115J16
YD08117	Flora	17	Pacific Ridge Exploration Ltd. - 100%	2023-02-15	115J16
YD08118	Flora	18	Pacific Ridge Exploration Ltd. - 100%	2023-02-15	115J16
YD08119	Flora	19	Pacific Ridge Exploration Ltd. - 100%	2023-02-15	115J16
YD08120	Flora	20	Pacific Ridge Exploration Ltd. - 100%	2023-02-15	115J16
YD08121	Flora	21	Pacific Ridge Exploration Ltd. - 100%	2023-02-15	115J16
YD08122	Flora	22	Pacific Ridge Exploration Ltd. - 100%	2023-02-15	115J16
YD08123	Flora	23	Pacific Ridge Exploration Ltd. - 100%	2023-02-15	115J16
YD08124	Flora	24	Pacific Ridge Exploration Ltd. - 100%	2023-02-15	115J16
YD08125	Flora	25	Pacific Ridge Exploration Ltd. - 100%	2023-02-15	115J16
YD08126	Flora	26	Pacific Ridge Exploration Ltd. - 100%	2023-02-15	115J16
YD08127	Flora	27	Pacific Ridge Exploration Ltd. - 100%	2023-02-15	115J16
YD08128	Flora	28	Pacific Ridge Exploration Ltd. - 100%	2023-02-15	115J16
YD08129	Flora	29	Pacific Ridge Exploration Ltd. - 100%	2023-02-15	115J16
YD08130	Flora	30	Pacific Ridge Exploration Ltd. - 100%	2023-02-15	115J16
YD08131	Flora	31	Pacific Ridge Exploration Ltd. - 100%	2023-02-15	115J16
YD08132	Flora	32	Pacific Ridge Exploration Ltd. - 100%	2023-02-15	115J16
YD08133	Flora	33	Pacific Ridge Exploration Ltd. - 100%	2023-02-15	115J16
YD08134	Flora	34	Pacific Ridge Exploration Ltd. - 100%	2023-02-15	115J16
YD08135	Flora	35	Pacific Ridge Exploration Ltd. - 100%	2023-02-15	115J16
YD08136	Flora	36	Pacific Ridge Exploration Ltd. - 100%	2023-02-15	115J16
YD08145	Gertie	5	Pacific Ridge Exploration Ltd. - 100%	2023-02-15	115J15
YD08146	Gertie	6	Pacific Ridge Exploration Ltd. - 100%	2023-02-15	115J15
YD08147	Gertie	7	Pacific Ridge Exploration Ltd. - 100%	2023-02-15	115J15

Grant No.	Name	Number	Owner	Expiry Date	NTS
YD08148	Gertie	8	Pacific Ridge Exploration Ltd. - 100%	2023-02-15	115J15
YD08149	Gertie	9	Pacific Ridge Exploration Ltd. - 100%	2023-02-15	115J15
YD08150	Gertie	10	Pacific Ridge Exploration Ltd. - 100%	2023-02-15	115J15
YD08151	Gertie	11	Pacific Ridge Exploration Ltd. - 100%	2023-02-15	115J15
YD08152	Gertie	12	Pacific Ridge Exploration Ltd. - 100%	2023-02-15	115J15
YD08161	Gertie	21	Pacific Ridge Exploration Ltd. - 100%	2023-02-15	115J15
YD08162	Gertie	22	Pacific Ridge Exploration Ltd. - 100%	2023-02-15	115J15
YD08163	Gertie	23	Pacific Ridge Exploration Ltd. - 100%	2023-02-15	115J15
YD08164	Gertie	24	Pacific Ridge Exploration Ltd. - 100%	2023-02-15	115J15
YD08165	Gertie	25	Pacific Ridge Exploration Ltd. - 100%	2023-02-15	115J15
YD08166	Gertie	26	Pacific Ridge Exploration Ltd. - 100%	2023-02-15	115J15
YD08167	Gertie	27	Pacific Ridge Exploration Ltd. - 100%	2023-02-15	115J15
YD08168	Gertie	28	Pacific Ridge Exploration Ltd. - 100%	2023-02-15	115J15
YD08169	Gertie	29	Pacific Ridge Exploration Ltd. - 100%	2023-02-15	115J15
YD08170	Gertie	30	Pacific Ridge Exploration Ltd. - 100%	2023-02-15	115J15
YD08171	Gertie	31	Pacific Ridge Exploration Ltd. - 100%	2023-02-15	115J15
YD08172	Gertie	32	Pacific Ridge Exploration Ltd. - 100%	2023-02-15	115J15
YD08173	Gertie	33	Pacific Ridge Exploration Ltd. - 100%	2023-02-15	115J15
YD08174	Gertie	34	Pacific Ridge Exploration Ltd. - 100%	2023-02-15	115J15
YD08175	Gertie	35	Pacific Ridge Exploration Ltd. - 100%	2023-02-15	115J15
YD08176	Gertie	36	Pacific Ridge Exploration Ltd. - 100%	2023-02-15	115J15
YD08177	Gertie	37	Pacific Ridge Exploration Ltd. - 100%	2023-02-15	115J15
YD08178	Gertie	38	Pacific Ridge Exploration Ltd. - 100%	2023-02-15	115J15
YD08179	Gertie	39	Pacific Ridge Exploration Ltd. - 100%	2023-02-15	115J15
YD08180	Gertie	40	Pacific Ridge Exploration Ltd. - 100%	2023-02-15	115J15
YD08181	Gertie	41	Pacific Ridge Exploration Ltd. - 100%	2023-02-15	115J15
YD08182	Gertie	42	Pacific Ridge Exploration Ltd. - 100%	2023-02-15	115J15
YD31534	Toluamide	144	Pacific Ridge Exploration Ltd. - 100%	2023-02-15	115O02
YD31535	Toluamide	145	Pacific Ridge Exploration Ltd. - 100%	2023-02-15	115O02
YD31544	Toluamide	146	Pacific Ridge Exploration Ltd. - 100%	2023-02-15	115O02
YD31554	Dora	17	Pacific Ridge Exploration Ltd. - 100%	2023-02-15	115J16
YD31555	Dora	18	Pacific Ridge Exploration Ltd. - 100%	2023-02-15	115J16
YD31556	Dora	19	Pacific Ridge Exploration Ltd. - 100%	2023-02-15	115J16
YD31557	Dora	20	Pacific Ridge Exploration Ltd. - 100%	2023-02-15	115J16
YD31558	Dora	21	Pacific Ridge Exploration Ltd. - 100%	2023-02-15	115J16
YD31559	Dora	22	Pacific Ridge Exploration Ltd. - 100%	2023-02-15	115J16
YD31517	QE	43	Pacific Ridge Exploration Ltd. - 100%	2023-02-15	115J16
YD31518	QE	44	Pacific Ridge Exploration Ltd. - 100%	2023-02-15	115J16
YD31519	QE	45	Pacific Ridge Exploration Ltd. - 100%	2023-02-15	115J16
YD31521	QE	1	Pacific Ridge Exploration Ltd. - 100%	2023-02-15	115J16
YD31522	QE	2	Pacific Ridge Exploration Ltd. - 100%	2023-02-15	115J16
YD31523	QE	3	Pacific Ridge Exploration Ltd. - 100%	2023-02-15	115J16
YD31524	QE	4	Pacific Ridge Exploration Ltd. - 100%	2023-02-15	115J16
YD31525	QE	5	Pacific Ridge Exploration Ltd. - 100%	2023-02-15	115J16
YD31526	QE	6	Pacific Ridge Exploration Ltd. - 100%	2023-02-15	115J16

Grant No.	Name	Number	Owner	Expiry Date	NTS
YD31527	QE	7	Pacific Ridge Exploration Ltd. - 100%	2023-02-15	115J16
YD31528	QE	8	Pacific Ridge Exploration Ltd. - 100%	2023-02-15	115J16
YD31529	QE	9	Pacific Ridge Exploration Ltd. - 100%	2023-02-15	115J16
YD31530	QE	10	Pacific Ridge Exploration Ltd. - 100%	2023-02-15	115J16
YD31531	QE	11	Pacific Ridge Exploration Ltd. - 100%	2023-02-15	115J16
YD31532	QE	12	Pacific Ridge Exploration Ltd. - 100%	2023-02-15	115J16
YD31533	QE	13	Pacific Ridge Exploration Ltd. - 100%	2023-02-15	115J16
YD31536	QE	46	Pacific Ridge Exploration Ltd. - 100%	2023-02-15	115J16
YD31537	QE	47	Pacific Ridge Exploration Ltd. - 100%	2023-02-15	115J16
YD30031	Lou	1	Pacific Ridge Exploration Ltd. - 100%	2023-02-15	115J15
YD30032	Lou	2	Pacific Ridge Exploration Ltd. - 100%	2023-02-15	115J15
YD30033	Lou	3	Pacific Ridge Exploration Ltd. - 100%	2023-02-15	115J15
YD30034	Lou	4	Pacific Ridge Exploration Ltd. - 100%	2023-02-15	115J15
YD30035	Lou	5	Pacific Ridge Exploration Ltd. - 100%	2023-02-15	115J15
YD30036	Lou	6	Pacific Ridge Exploration Ltd. - 100%	2023-02-15	115J15
YD30037	Lou	7	Pacific Ridge Exploration Ltd. - 100%	2023-02-15	115J15
YD30038	Lou	8	Pacific Ridge Exploration Ltd. - 100%	2023-02-15	115J15
YD30039	Lou	9	Pacific Ridge Exploration Ltd. - 100%	2023-02-15	115J15
YD30040	Lou	10	Pacific Ridge Exploration Ltd. - 100%	2023-02-15	115J15
YD30041	Lou	11	Pacific Ridge Exploration Ltd. - 100%	2023-02-15	115J15
YD30042	Lou	12	Pacific Ridge Exploration Ltd. - 100%	2023-02-15	115J15
YD30043	Lou	13	Pacific Ridge Exploration Ltd. - 100%	2023-02-15	115J15
YD30044	Lou	14	Pacific Ridge Exploration Ltd. - 100%	2023-02-15	115J15
YD30045	Lou	15	Pacific Ridge Exploration Ltd. - 100%	2023-02-15	115J15
YD30046	Lou	16	Pacific Ridge Exploration Ltd. - 100%	2023-02-15	115J15
YD30047	Lou	17	Pacific Ridge Exploration Ltd. - 100%	2023-02-15	115J15
YD30048	Lou	18	Pacific Ridge Exploration Ltd. - 100%	2023-02-15	115J15
YD30049	Lou	19	Pacific Ridge Exploration Ltd. - 100%	2023-02-15	115J15
YD30050	Lou	20	Pacific Ridge Exploration Ltd. - 100%	2023-02-15	115J15
YD30051	Lou	21	Pacific Ridge Exploration Ltd. - 100%	2023-02-15	115J15
YD30052	Lou	22	Pacific Ridge Exploration Ltd. - 100%	2023-02-15	115J15
YD30053	Lou	23	Pacific Ridge Exploration Ltd. - 100%	2023-02-15	115J15
YD30054	Lou	24	Pacific Ridge Exploration Ltd. - 100%	2023-02-15	115J15
YD30055	Lou	25	Pacific Ridge Exploration Ltd. - 100%	2023-02-15	115J15
YD30056	Lou	26	Pacific Ridge Exploration Ltd. - 100%	2023-02-15	115J15
YD30057	Lou	27	Pacific Ridge Exploration Ltd. - 100%	2023-02-15	115J15
YD30058	Lou	28	Pacific Ridge Exploration Ltd. - 100%	2023-02-15	115J15
YD30059	Lou	29	Pacific Ridge Exploration Ltd. - 100%	2023-02-15	115J15
YD30060	Lou	30	Pacific Ridge Exploration Ltd. - 100%	2023-02-15	115J15
YD30061	Lou	31	Pacific Ridge Exploration Ltd. - 100%	2023-02-15	115J15
YD30062	Lou	32	Pacific Ridge Exploration Ltd. - 100%	2023-02-15	115J15
YD30063	Lou	33	Pacific Ridge Exploration Ltd. - 100%	2023-02-15	115J15
YD30064	Lou	34	Pacific Ridge Exploration Ltd. - 100%	2023-02-15	115J15
YD30065	Lou	35	Pacific Ridge Exploration Ltd. - 100%	2023-02-15	115J15
YD30066	Lou	36	Pacific Ridge Exploration Ltd. - 100%	2023-02-15	115J15

Grant No.	Name	Number	Owner	Expiry Date	NTS
YD30067	Lou	37	Pacific Ridge Exploration Ltd. - 100%	2023-02-15	115J15
YD30068	Lou	38	Pacific Ridge Exploration Ltd. - 100%	2023-02-15	115J15
YD30069	Lou	39	Pacific Ridge Exploration Ltd. - 100%	2023-02-15	115J15
YD30070	Lou	40	Pacific Ridge Exploration Ltd. - 100%	2023-02-15	115J15
YD30071	Lou	41	Pacific Ridge Exploration Ltd. - 100%	2023-02-15	115J15
YD30072	Lou	42	Pacific Ridge Exploration Ltd. - 100%	2023-02-15	115J15
YD30073	Lou	43	Pacific Ridge Exploration Ltd. - 100%	2023-02-15	115J15
YD30074	Lou	44	Pacific Ridge Exploration Ltd. - 100%	2023-02-15	115J15
YD30075	Lou	45	Pacific Ridge Exploration Ltd. - 100%	2023-02-15	115J15
YD30076	Lou	46	Pacific Ridge Exploration Ltd. - 100%	2023-02-15	115J15
YD30077	Lou	47	Pacific Ridge Exploration Ltd. - 100%	2023-02-15	115J15
YD30078	Lou	48	Pacific Ridge Exploration Ltd. - 100%	2023-02-15	115J15
YD30079	Lou	49	Pacific Ridge Exploration Ltd. - 100%	2023-02-15	115J15
YD30080	Lou	50	Pacific Ridge Exploration Ltd. - 100%	2023-02-15	115J15
YD30081	Lou	51	Pacific Ridge Exploration Ltd. - 100%	2023-02-15	115J15
YD30082	Lou	52	Pacific Ridge Exploration Ltd. - 100%	2023-02-15	115J15
YD30083	Lou	53	Pacific Ridge Exploration Ltd. - 100%	2023-02-15	115J15
YD30084	Lou	54	Pacific Ridge Exploration Ltd. - 100%	2023-02-15	115J15
YD30103	Lou	73	Pacific Ridge Exploration Ltd. - 100%	2023-02-15	115J15
YD30104	Lou	74	Pacific Ridge Exploration Ltd. - 100%	2023-02-15	115J15
YD30105	Lou	75	Pacific Ridge Exploration Ltd. - 100%	2023-02-15	115J15
YD30106	Lou	76	Pacific Ridge Exploration Ltd. - 100%	2023-02-15	115J15
YD30107	Lou	77	Pacific Ridge Exploration Ltd. - 100%	2023-02-15	115J15
YD30108	Lou	78	Pacific Ridge Exploration Ltd. - 100%	2023-02-15	115J15
YD30109	Lou	79	Pacific Ridge Exploration Ltd. - 100%	2023-02-15	115J15
YD30110	Lou	80	Pacific Ridge Exploration Ltd. - 100%	2023-02-15	115J15
YD30111	Lou	81	Pacific Ridge Exploration Ltd. - 100%	2023-02-15	115J15
YD30112	Lou	82	Pacific Ridge Exploration Ltd. - 100%	2023-02-15	115J15
YD30113	Lou	83	Pacific Ridge Exploration Ltd. - 100%	2023-02-15	115J15
YD30114	Lou	84	Pacific Ridge Exploration Ltd. - 100%	2023-02-15	115J15
YD30115	Lou	85	Pacific Ridge Exploration Ltd. - 100%	2023-02-15	115J15
YD30116	Lou	86	Pacific Ridge Exploration Ltd. - 100%	2023-02-15	115J15
YD30117	Lou	87	Pacific Ridge Exploration Ltd. - 100%	2023-02-15	115J15
YD30118	Lou	88	Pacific Ridge Exploration Ltd. - 100%	2023-02-15	115J15
YD30119	Lou	89	Pacific Ridge Exploration Ltd. - 100%	2023-02-15	115J15
YD30120	Lou	90	Pacific Ridge Exploration Ltd. - 100%	2023-02-15	115J15
YD30121	Lou	91	Pacific Ridge Exploration Ltd. - 100%	2023-02-15	115J15
YD30122	Lou	92	Pacific Ridge Exploration Ltd. - 100%	2023-02-15	115J15
YD30123	Lou	93	Pacific Ridge Exploration Ltd. - 100%	2023-02-15	115J15
YD30124	Lou	94	Pacific Ridge Exploration Ltd. - 100%	2023-02-15	115J15
YD30307	Lou	237	Pacific Ridge Exploration Ltd. - 100%	2023-02-15	115J16
YD30308	Lou	238	Pacific Ridge Exploration Ltd. - 100%	2023-02-15	115J16
YD30309	Lou	239	Pacific Ridge Exploration Ltd. - 100%	2023-02-15	115J16
YD30310	Lou	240	Pacific Ridge Exploration Ltd. - 100%	2023-02-15	115J16
YD30249	Lou	219	Pacific Ridge Exploration Ltd. - 100%	2023-02-15	115J16

Grant No.	Name	Number	Owner	Expiry Date	NTS
YD30225	Lou	195	Pacific Ridge Exploration Ltd. - 100%	2023-02-15	115J15
YD30226	Lou	196	Pacific Ridge Exploration Ltd. - 100%	2023-02-15	115J15
YD30227	Lou	197	Pacific Ridge Exploration Ltd. - 100%	2023-02-15	115J15
YD30228	Lou	198	Pacific Ridge Exploration Ltd. - 100%	2023-02-15	115J15
YD30205	Lou	175	Pacific Ridge Exploration Ltd. - 100%	2023-02-15	115J15
YD30206	Lou	176	Pacific Ridge Exploration Ltd. - 100%	2023-02-15	115J15
YD30207	Lou	177	Pacific Ridge Exploration Ltd. - 100%	2023-02-15	115J15
YD30208	Lou	178	Pacific Ridge Exploration Ltd. - 100%	2023-02-15	115J15
YD30209	Lou	179	Pacific Ridge Exploration Ltd. - 100%	2023-02-15	115J15
YD30210	Lou	180	Pacific Ridge Exploration Ltd. - 100%	2023-02-15	115J15
YD30211	Lou	181	Pacific Ridge Exploration Ltd. - 100%	2023-02-15	115J15
YD30212	Lou	182	Pacific Ridge Exploration Ltd. - 100%	2023-02-15	115J15
YD30213	Lou	183	Pacific Ridge Exploration Ltd. - 100%	2023-02-15	115J15
YD30214	Lou	184	Pacific Ridge Exploration Ltd. - 100%	2023-02-15	115J15
YD30215	Lou	185	Pacific Ridge Exploration Ltd. - 100%	2023-02-15	115J15
YD30216	Lou	186	Pacific Ridge Exploration Ltd. - 100%	2023-02-15	115J15
YD30217	Lou	187	Pacific Ridge Exploration Ltd. - 100%	2023-02-15	115J15
YD30218	Lou	188	Pacific Ridge Exploration Ltd. - 100%	2023-02-15	115J15
YD30219	Lou	189	Pacific Ridge Exploration Ltd. - 100%	2023-02-15	115J15
YD30220	Lou	190	Pacific Ridge Exploration Ltd. - 100%	2023-02-15	115J15
YD30221	Lou	191	Pacific Ridge Exploration Ltd. - 100%	2023-02-15	115J15
YD30222	Lou	192	Pacific Ridge Exploration Ltd. - 100%	2023-02-15	115J15
YD30223	Lou	193	Pacific Ridge Exploration Ltd. - 100%	2023-02-15	115J15
YD30224	Lou	194	Pacific Ridge Exploration Ltd. - 100%	2023-02-15	115J15
YD31561	Dora	24	Pacific Ridge Exploration Ltd. - 100%	2023-02-15	115J16
YD31562	Dora	25	Pacific Ridge Exploration Ltd. - 100%	2023-02-15	115J16
YD31563	Dora	26	Pacific Ridge Exploration Ltd. - 100%	2023-02-15	115J16
YD31564	Dora	27	Pacific Ridge Exploration Ltd. - 100%	2023-02-15	115J16
YD31565	Dora	28	Pacific Ridge Exploration Ltd. - 100%	2023-02-15	115J16
YD64292	Dora	29	Pacific Ridge Exploration Ltd. - 100%	2023-02-15	115J16
YD64293	Dora	30	Pacific Ridge Exploration Ltd. - 100%	2023-02-15	115J16
YD31545	QE	42	Pacific Ridge Exploration Ltd. - 100%	2023-02-15	115J16
YD31538	QE	48	Pacific Ridge Exploration Ltd. - 100%	2023-02-15	115J16
YD31539	QE	49	Pacific Ridge Exploration Ltd. - 100%	2023-02-15	115J16
YD31546	QE	50	Pacific Ridge Exploration Ltd. - 100%	2023-02-15	115J16
YD31547	QE	51	Pacific Ridge Exploration Ltd. - 100%	2023-02-15	115J16
YD31548	QE	52	Pacific Ridge Exploration Ltd. - 100%	2023-02-15	115J16
YD31549	QE	53	Pacific Ridge Exploration Ltd. - 100%	2023-02-15	115J16
YD73976	Crip	40	Pacific Ridge Exploration Ltd. - 100%	2023-02-15	115J16
YD73977	Crip	41	Pacific Ridge Exploration Ltd. - 100%	2023-02-15	115J16
YD73978	Crip	42	Pacific Ridge Exploration Ltd. - 100%	2023-02-15	115J16
YD73979	Crip	43	Pacific Ridge Exploration Ltd. - 100%	2023-02-15	115J16
YD73980	Crip	44	Pacific Ridge Exploration Ltd. - 100%	2023-02-15	115J16
YD73981	Crip	45	Pacific Ridge Exploration Ltd. - 100%	2023-02-15	115J16
YD73982	Crip	46	Pacific Ridge Exploration Ltd. - 100%	2023-02-15	115J16

Grant No.	Name	Number	Owner	Expiry Date	NTS
YD73925	STV Fr	73	Pacific Ridge Exploration Ltd. - 100%	2023-02-15	115002
YD73926	STV Fr	74	Pacific Ridge Exploration Ltd. - 100%	2023-02-15	115002
YD73927	STV	75	Pacific Ridge Exploration Ltd. - 100%	2023-02-15	115002
YD73928	STV	76	Pacific Ridge Exploration Ltd. - 100%	2023-02-15	115002
YD73929	STV	77	Pacific Ridge Exploration Ltd. - 100%	2023-02-15	115002
YD73930	STV	78	Pacific Ridge Exploration Ltd. - 100%	2023-02-15	115002
YD73931	STV	79	Pacific Ridge Exploration Ltd. - 100%	2023-02-15	115002
YD73932	STV	80	Pacific Ridge Exploration Ltd. - 100%	2023-02-15	115002
YD73933	STV	81	Pacific Ridge Exploration Ltd. - 100%	2023-02-15	115002
YD73934	STV	82	Pacific Ridge Exploration Ltd. - 100%	2023-02-15	115002
YD73935	STV Fr	83	Pacific Ridge Exploration Ltd. - 100%	2023-02-15	115002
YD73936	STV Fr	84	Pacific Ridge Exploration Ltd. - 100%	2023-02-15	115002
YD156217	Bid	217	Pacific Ridge Exploration Ltd. - 100%	2022-02-15	115002
YD156218	Bid	218	Pacific Ridge Exploration Ltd. - 100%	2022-02-15	115002
YD156219	Bid	219	Pacific Ridge Exploration Ltd. - 100%	2022-02-15	115002
YD156220	Bid	220	Pacific Ridge Exploration Ltd. - 100%	2022-02-15	115002
YD156221	Bid	221	Pacific Ridge Exploration Ltd. - 100%	2022-02-15	115002
YD156222	Bid	222	Pacific Ridge Exploration Ltd. - 100%	2022-02-15	115002
YD156223	Bid	223	Pacific Ridge Exploration Ltd. - 100%	2022-02-15	115002
YD156224	Bid	224	Pacific Ridge Exploration Ltd. - 100%	2022-02-15	115002
YD156225	Bid	225	Pacific Ridge Exploration Ltd. - 100%	2022-02-15	115002
YD156226	Bid	226	Pacific Ridge Exploration Ltd. - 100%	2022-02-15	115002
YD156227	Bid	227	Pacific Ridge Exploration Ltd. - 100%	2022-02-15	115002
YD156228	Bid	228	Pacific Ridge Exploration Ltd. - 100%	2022-02-15	115002
YD156229	Bid	229	Pacific Ridge Exploration Ltd. - 100%	2022-02-15	115002
YD156230	Bid	230	Pacific Ridge Exploration Ltd. - 100%	2022-02-15	115002
YD156231	Bid	231	Pacific Ridge Exploration Ltd. - 100%	2022-02-15	115002
YD156232	Bid	232	Pacific Ridge Exploration Ltd. - 100%	2022-02-15	115002
YD156233	Bid	233	Pacific Ridge Exploration Ltd. - 100%	2022-02-15	115002
YD156234	Bid	234	Pacific Ridge Exploration Ltd. - 100%	2022-02-15	115002
YD156235	Bid	235	Pacific Ridge Exploration Ltd. - 100%	2022-02-15	115002
YD156236	Bid	236	Pacific Ridge Exploration Ltd. - 100%	2022-02-15	115002
YD156237	Bid	237	Pacific Ridge Exploration Ltd. - 100%	2022-02-15	115002
YD156238	Bid	238	Pacific Ridge Exploration Ltd. - 100%	2022-02-15	115002
YD156239	Bid	239	Pacific Ridge Exploration Ltd. - 100%	2022-02-15	115002
YD156240	Bid	240	Pacific Ridge Exploration Ltd. - 100%	2022-02-15	115002
YD156241	Bid	241	Pacific Ridge Exploration Ltd. - 100%	2022-02-15	115002
YD156242	Bid	242	Pacific Ridge Exploration Ltd. - 100%	2022-02-15	115002
YD156243	Bid	243	Pacific Ridge Exploration Ltd. - 100%	2022-02-15	115002
YD156244	Bid	244	Pacific Ridge Exploration Ltd. - 100%	2022-02-15	115002
YD156245	Bid	245	Pacific Ridge Exploration Ltd. - 100%	2022-02-15	115001
YD156246	Bid	246	Pacific Ridge Exploration Ltd. - 100%	2022-02-15	115001
YD156247	Bid	247	Pacific Ridge Exploration Ltd. - 100%	2022-02-15	115001
YD156110	CR	110	Pacific Ridge Exploration Ltd. - 100%	2021-02-15	115J16
YD106501	CR	1	Pacific Ridge Exploration Ltd. - 100%	2021-02-15	115J16

Grant No.	Name	Number	Owner	Expiry Date	NTS
YD106502	CR	2	Pacific Ridge Exploration Ltd. - 100%	2021-02-15	115J16
YD156003	CR	3	Pacific Ridge Exploration Ltd. - 100%	2021-02-15	115J16
YD156004	CR	4	Pacific Ridge Exploration Ltd. - 100%	2021-02-15	115J16
YD156005	CR	5	Pacific Ridge Exploration Ltd. - 100%	2021-02-15	115J16
YD156006	CR	6	Pacific Ridge Exploration Ltd. - 100%	2021-02-15	115J16
YD156007	CR	7	Pacific Ridge Exploration Ltd. - 100%	2021-02-15	115J16
YD156008	CR	8	Pacific Ridge Exploration Ltd. - 100%	2021-02-15	115J16
YD156009	CR F	9	Pacific Ridge Exploration Ltd. - 100%	2021-02-15	115J16
YD156010	CR	10	Pacific Ridge Exploration Ltd. - 100%	2021-02-15	115J16
YD156011	CR	11	Pacific Ridge Exploration Ltd. - 100%	2021-02-15	115J16
YD156012	CR	12	Pacific Ridge Exploration Ltd. - 100%	2021-02-15	115J16
YD156013	CR	13	Pacific Ridge Exploration Ltd. - 100%	2021-02-15	115J16
YD156014	CR	14	Pacific Ridge Exploration Ltd. - 100%	2021-02-15	115J16
YD156015	CR	15	Pacific Ridge Exploration Ltd. - 100%	2021-02-15	115J16
YD156016	CR	16	Pacific Ridge Exploration Ltd. - 100%	2021-02-15	115J16
YD156017	CR	17	Pacific Ridge Exploration Ltd. - 100%	2021-02-15	115J16
YD156018	CR	18	Pacific Ridge Exploration Ltd. - 100%	2021-02-15	115J16
YD156019	CR	19	Pacific Ridge Exploration Ltd. - 100%	2021-02-15	115J16
YD156107	CR	107	Pacific Ridge Exploration Ltd. - 100%	2021-02-15	115J16
YD156108	CR F	108	Pacific Ridge Exploration Ltd. - 100%	2021-02-15	115J16
YD156109	CR	109	Pacific Ridge Exploration Ltd. - 100%	2021-02-15	115J16
YD156311	CR	111	Pacific Ridge Exploration Ltd. - 100%	2021-02-15	115J16
YD156312	CR	112	Pacific Ridge Exploration Ltd. - 100%	2021-02-15	115J16
YD156313	CR	113	Pacific Ridge Exploration Ltd. - 100%	2021-02-15	115J16
YD156314	CR	114	Pacific Ridge Exploration Ltd. - 100%	2021-02-15	115J16
YD156315	CR	115	Pacific Ridge Exploration Ltd. - 100%	2021-02-15	115J16
YD156316	CR	116	Pacific Ridge Exploration Ltd. - 100%	2021-02-15	115J16
YD156317	CR	117	Pacific Ridge Exploration Ltd. - 100%	2021-02-15	115J16
YD156318	CR	118	Pacific Ridge Exploration Ltd. - 100%	2021-02-15	115J16
YD156319	CR	119	Pacific Ridge Exploration Ltd. - 100%	2021-02-15	115J16
YD156320	CR	120	Pacific Ridge Exploration Ltd. - 100%	2021-02-15	115J16
YD156321	CR	121	Pacific Ridge Exploration Ltd. - 100%	2021-02-15	115J16
YD156322	CR	122	Pacific Ridge Exploration Ltd. - 100%	2021-02-15	115J16
YD156323	CR	123	Pacific Ridge Exploration Ltd. - 100%	2021-02-15	115J16
YD156324	CR	124	Pacific Ridge Exploration Ltd. - 100%	2021-02-15	115J16
YD156325	CR	125	Pacific Ridge Exploration Ltd. - 100%	2021-02-15	115J16
YD156326	CR	126	Pacific Ridge Exploration Ltd. - 100%	2021-02-15	115J16
YD156327	CR	127	Pacific Ridge Exploration Ltd. - 100%	2021-02-15	115J16
YD156328	CR	128	Pacific Ridge Exploration Ltd. - 100%	2021-02-15	115J16
YD156329	CR	129	Pacific Ridge Exploration Ltd. - 100%	2021-02-15	115J16
YD156330	CR	130	Pacific Ridge Exploration Ltd. - 100%	2021-02-15	115J16
YD156331	CR	131	Pacific Ridge Exploration Ltd. - 100%	2021-02-15	115J16
YD156332	CR	132	Pacific Ridge Exploration Ltd. - 100%	2021-02-15	115J16
YD156333	CR	133	Pacific Ridge Exploration Ltd. - 100%	2021-02-15	115J16
YD156334	CR	134	Pacific Ridge Exploration Ltd. - 100%	2021-02-15	115J16

Grant No.	Name	Number	Owner	Expiry Date	NTS
YD30200	Lou	170	Pacific Ridge Exploration Ltd. - 100%	2021-02-15	115J16
YD30201	Lou	171	Pacific Ridge Exploration Ltd. - 100%	2021-02-15	115J16
YD30202	Lou	172	Pacific Ridge Exploration Ltd. - 100%	2021-02-15	115J16
YD30203	Lou	173	Pacific Ridge Exploration Ltd. - 100%	2021-02-15	115J16
YD30204	Lou	174	Pacific Ridge Exploration Ltd. - 100%	2021-02-15	115J16

APPENDIX II

Assay Certificates



BUREAU VERITAS MINERAL LABORATORIES
Canada

www.bureauveritas.com/um

Bureau Veritas Commodities Canada Ltd.
9050 Shaughnessy St Vancouver British Columbia V6P 6E5 Canada
PHONE (604) 253-3158

Client: Pacific Ridge Exploration Ltd.
Suite 1100, 1111 Melville St,
Vancouver British Columbia V6E 3V6 Canada

Submitted By: Jean Pautler
Receiving Lab: Canada-Whitehorse
Received: July 15, 2019
Report Date: August 07, 2019
Page: 1 of 3

CERTIFICATE OF ANALYSIS

WHI19000202.1

CLIENT JOB INFORMATION

Project: Mariposa
Shipment ID:
P.O. Number
Number of Samples: 46

SAMPLE DISPOSAL

DISP-PLP Dispose of Pulp After 90 days
DISP-RJT Dispose of Reject After 60 days

Bureau Veritas does not accept responsibility for samples left at the laboratory after 90 days without prior written instructions for sample storage or return.

Invoice To: Pacific Ridge Exploration Ltd.
Suite 1100, 1111 Melville St,
Vancouver British Columbia V6E 3V6
Canada

CC:

SAMPLE PREPARATION AND ANALYTICAL PROCEDURES

Procedure Code	Number of Samples	Code Description	Test Wgt (g)	Report Status	Lab
PRP90-250	46	Crush (>90%), split and pulverize 250g rock to 200 mesh			WHI
FA430	46	Lead Collection Fire Assay Fusion - AAS Finish	30	Completed	VAN
EN002	46	Environmental disposal charge-Fire assay lead waste			WHI
AQ200	46	1:1:1 Aqua Regia digestion ICP-MS analysis	0.5	Completed	VAN
SLBHP	46	Sort, label and box pulps			WHI
SHP01	46	Per sample shipping charges for branch shipments			VAN

ADDITIONAL COMMENTS



This report supersedes all previous preliminary and final reports with this file number dated prior to the date on this certificate. Signature indicates final approval; preliminary reports are unsigned and should be used for reference only. All results are considered the confidential property of the client. Bureau Veritas assumes the liabilities for actual cost of analysis only. Results apply to samples as submitted.
*** asterisk indicates that an analytical result could not be provided due to unusually high levels of interference from other elements.



Bureau Veritas Commodities Canada Ltd.

9050 Shaughnessy St Vancouver British Columbia V6P 6E5 Canada

PHONE (604) 253-3158

Client: Pacific Ridge Exploration Ltd. Suite 1100, 1111 Melville St, Vancouver British Columbia V6E 3V6 Canada

Project: Mariposa Report Date: August 07, 2019

Page: 2 of 3 Part: 1 of 2

CERTIFICATE OF ANALYSIS

WHI19000202.1

Table with columns: Method, Analyte, Unit, MDL, WGHT, FA430, AQ200, AQ200, AQ200, AQ200, AQ200, AQ200, AQ200, AQ200, AQ200, AQ200, AQ200, AQ200, AQ200, AQ200, AQ200, AQ200, AQ200, AQ200. Rows include sample IDs like 1353663 and 1353664 with corresponding analytical data.

This report supersedes all previous preliminary and final reports with this file number dated prior to the date on this certificate. Signature indicates final approval; preliminary reports are unsigned and should be used for reference only.



Bureau Veritas Commodities Canada Ltd.

9050 Shaughnessy St Vancouver British Columbia V6P 6E5 Canada

PHONE (604) 253-3158

Client: Pacific Ridge Exploration Ltd.
Suite 1100, 1111 Melville St,
Vancouver British Columbia V6E 3V6 Canada

Project: Mariposa
Report Date: August 07, 2019

Page: 2 of 3

Part: 2 of 2

CERTIFICATE OF ANALYSIS

WHI19000202.1

Method	AQ200	AQ200	AQ200	AQ200	AQ200	AQ200	AQ200	AQ200	AQ200	AQ200	AQ200	AQ200	AQ200	AQ200	AQ200	AQ200	AQ200	AQ200	AQ200
Analyte	P	La	Cr	Mg	Ba	Ti	B	Al	Na	K	W	Hg	Sc	Tl	S	Ga	Se	Te	
Unit	%	ppm	ppm	%	ppm	%	ppm	%	%	%	ppm	ppm	ppm	ppm	%	ppm	ppm	ppm	
MDL	0.001	1	1	0.01	1	0.001	20	0.01	0.001	0.01	0.1	0.01	0.1	0.1	0.05	1	0.5	0.2	
1353663	Rock	0.017	28	2	0.02	349	0.002	<20	0.35	0.053	0.22	<0.1	<0.01	1.2	<0.1	<0.05	1	<0.5	<0.2
1353664	Rock	0.017	29	2	0.02	243	0.002	<20	0.45	0.073	0.26	<0.1	<0.01	1.4	<0.1	<0.05	1	<0.5	<0.2
1353665	Rock	0.016	25	1	0.02	220	0.002	<20	0.34	0.056	0.20	<0.1	<0.01	1.5	<0.1	<0.05	<1	<0.5	<0.2
1353666	Rock	0.016	25	2	0.02	275	0.006	<20	0.34	0.113	0.14	0.3	<0.01	2.2	<0.1	<0.05	1	<0.5	<0.2
1353667	Rock	0.004	18	2	0.02	129	<0.001	<20	0.32	0.060	0.14	<0.1	<0.01	1.1	<0.1	<0.05	<1	<0.5	<0.2
1353668	Rock	0.007	19	2	0.03	111	0.001	<20	0.42	0.074	0.18	<0.1	<0.01	2.0	<0.1	<0.05	1	<0.5	<0.2
1353669	Rock	0.014	30	1	0.03	118	0.002	<20	0.34	0.053	0.17	<0.1	<0.01	2.2	<0.1	<0.05	<1	<0.5	<0.2
1353670	Rock	0.032	25	2	0.03	195	0.007	<20	0.48	0.074	0.23	<0.1	<0.01	4.0	<0.1	<0.05	1	<0.5	<0.2
1353671	Rock	0.021	26	2	0.02	151	0.005	<20	0.32	0.055	0.15	0.1	<0.01	3.1	<0.1	<0.05	<1	<0.5	<0.2
1353672	Rock	0.024	27	2	0.02	125	0.006	<20	0.38	0.092	0.18	<0.1	<0.01	3.9	<0.1	<0.05	<1	<0.5	<0.2
1353673	Rock	0.055	23	1	0.04	291	0.005	<20	0.44	0.034	0.27	<0.1	<0.01	6.4	<0.1	<0.05	1	<0.5	<0.2
1353674	Rock	0.057	23	1	0.05	405	0.005	<20	0.57	0.044	0.34	<0.1	<0.01	6.8	<0.1	0.06	2	<0.5	<0.2
1353675	Rock	0.040	22	1	0.03	750	0.003	<20	0.38	0.032	0.19	<0.1	<0.01	5.1	<0.1	0.06	<1	<0.5	<0.2
1353676	Rock	0.013	20	2	0.02	261	<0.001	<20	0.34	0.039	0.23	<0.1	<0.01	2.3	<0.1	<0.05	<1	<0.5	0.2
1353677	Rock	0.013	21	2	0.04	132	<0.001	<20	0.45	0.032	0.22	<0.1	<0.01	1.9	<0.1	<0.05	<1	<0.5	<0.2
1353678	Rock	0.017	22	2	0.03	227	<0.001	<20	0.47	0.046	0.25	<0.1	<0.01	2.5	<0.1	<0.05	<1	<0.5	<0.2
1353679	Rock	0.041	14	2	0.03	300	0.002	<20	0.48	0.010	0.32	<0.1	<0.01	4.5	<0.1	<0.05	1	<0.5	0.3
1353680	Rock	0.044	11	2	0.03	852	0.002	<20	0.54	0.008	0.32	<0.1	0.02	5.1	0.1	<0.05	1	<0.5	0.4
1353681	Rock	0.041	14	4	0.04	471	0.003	<20	0.43	0.016	0.19	0.1	0.05	4.9	0.3	<0.05	1	<0.5	0.7
1353682	Rock	0.036	18	2	0.04	298	0.002	<20	0.66	0.052	0.32	<0.1	<0.01	3.8	0.1	<0.05	1	<0.5	<0.2
1353683	Rock	0.032	19	2	0.04	196	0.002	<20	0.48	0.035	0.23	<0.1	<0.01	2.9	0.2	<0.05	1	<0.5	<0.2
1353684	Rock	0.008	17	2	0.02	390	0.001	<20	0.37	0.088	0.15	<0.1	<0.01	2.0	<0.1	<0.05	<1	<0.5	<0.2
1353685	Rock	0.007	17	2	0.01	146	0.003	<20	0.26	0.055	0.11	<0.1	<0.01	0.9	<0.1	<0.05	<1	<0.5	<0.2
179152	Rock	0.022	36	1	<0.01	281	<0.001	<20	0.35	0.103	0.27	<0.1	<0.01	2.9	<0.1	<0.05	<1	<0.5	<0.2
179153	Rock	0.007	3	5	<0.01	5220	<0.001	<20	0.04	0.003	0.01	<0.1	<0.01	2.4	<0.1	0.12	<1	<0.5	1.1
2377897	Rock	<0.001	2	3	<0.01	1624	<0.001	<20	0.02	0.003	<0.01	<0.1	0.65	0.2	<0.1	0.23	<1	16.1	11.1
2377898	Rock	0.002	4	2	<0.01	4992	<0.001	<20	0.05	0.003	0.02	<0.1	0.15	0.7	<0.1	0.15	<1	7.1	4.9
2377899	Rock	0.016	37	3	0.02	150	0.001	<20	0.27	0.056	0.10	<0.1	<0.01	2.1	<0.1	<0.05	<1	<0.5	<0.2
2377900	Rock	0.010	10	2	0.02	169	0.002	<20	0.31	0.052	0.11	<0.1	<0.01	0.8	<0.1	<0.05	<1	<0.5	<0.2
1353686	Rock	0.008	17	2	0.01	189	0.001	<20	0.27	0.054	0.11	<0.1	<0.01	1.4	<0.1	<0.05	<1	<0.5	<0.2



BUREAU VERITAS MINERAL LABORATORIES
Canada

www.bureauveritas.com/um

Bureau Veritas Commodities Canada Ltd.

9050 Shaughnessy St Vancouver British Columbia V6P 6E5 Canada

PHONE (604) 253-3158

Client: Pacific Ridge Exploration Ltd.

Suite 1100, 1111 Melville St,
Vancouver British Columbia V6E 3V6 Canada

Project: Mariposa

Report Date: August 07, 2019

Page: 3 of 3

Part: 1 of 2

CERTIFICATE OF ANALYSIS

WHI19000202.1

Method	WGHT	FA430	AQ200	AQ200	AQ200	AQ200	AQ200	AQ200	AQ200	AQ200	AQ200	AQ200	AQ200	AQ200	AQ200	AQ200	AQ200	AQ200	AQ200	AQ200	AQ200
Analyte	Wgt	Au	Mo	Cu	Pb	Zn	Ag	Ni	Co	Mn	Fe	As	Au	Th	Sr	Cd	Sb	Bi	V	Ca	
Unit	kg	ppm	ppm	ppm	ppm	ppm	ppm	ppm	ppm	ppm	%	ppm	ppb	ppm	ppm	ppm	ppm	ppm	ppm	%	
MDL	0.01	0.005	0.1	0.1	0.1	1	0.1	0.1	0.1	1	0.01	0.5	0.5	0.1	1	0.1	0.1	0.1	1	0.01	
1353687	Rock	2.86	<0.005	0.7	34.1	5.2	11	<0.1	1.2	2.5	183	0.88	1.2	0.6	11.4	7	<0.1	0.2	<0.1	4	0.04
1353688	Rock	3.09	<0.005	0.5	6.4	2.9	3	<0.1	0.7	1.4	111	0.41	0.8	3.1	1.0	2	<0.1	<0.1	<0.1	<1	0.01
1353689	Rock	1.23	0.011	0.4	12.6	2.9	19	<0.1	3.3	1.7	353	1.25	<0.5	7.3	9.4	18	0.1	0.1	<0.1	12	0.04
2599201	Rock	1.68	2.060	21.1	73.0	588.5	94	2.6	0.8	0.2	44	0.45	2.1	2004.0	0.2	40	0.2	0.5	0.9	2	0.03
2599202	Rock	2.27	1.873	20.0	186.7	1433.1	180	4.7	0.9	0.2	39	0.76	2.7	2080.2	0.2	96	0.3	0.6	2.3	1	<0.01
2599203	Rock	1.45	0.737	7.8	17.9	1611.4	18	3.8	0.5	0.1	28	0.43	1.7	773.8	0.1	110	<0.1	0.5	5.1	<1	<0.01
2599204	Rock	1.11	1.482	9.7	723.6	2666.4	1989	4.9	0.8	1.0	106	0.40	1.6	2258.5	<0.1	51	1.3	0.8	3.7	1	<0.01
2599205	Rock	1.39	9.751	55.1	39.3	2032.5	53	15.7	0.9	0.3	27	0.89	7.2	13610.4	0.1	27	<0.1	0.8	0.2	2	<0.01
2599206	Rock	0.59	1.273	12.1	12.0	126.0	44	1.0	1.0	0.3	65	0.53	1.3	1109.6	0.2	16	<0.1	0.3	<0.1	2	<0.01
2599207	Rock	2.93	2.816	13.4	485.3	3596.5	235	7.0	0.8	0.3	40	0.62	1.4	3873.4	<0.1	101	0.7	0.6	4.3	1	<0.01
2599208	Rock	1.26	1.800	205.9	39.0	72.9	15	0.9	3.0	1.7	68	0.96	3.9	2490.6	1.3	23	0.2	1.6	1.4	4	0.01
2599209	Rock	0.78	0.036	1.4	24.7	22.7	13	<0.1	0.8	0.7	177	0.61	0.7	19.3	0.8	22	0.2	0.1	<0.1	3	0.34
2599210	Rock	1.41	0.031	12.8	15.6	6.0	26	0.1	0.6	0.6	56	0.55	0.9	14.9	8.1	11	0.1	0.2	0.2	2	0.01
2599211	Rock	3.95	0.330	11.1	25.7	11.9	11	0.9	2.3	1.9	395	0.69	5.1	99.3	0.5	42	0.1	1.1	0.3	4	0.52
2599212	Rock	3.37	2.312	7.2	27.0	63.8	11	0.6	1.0	0.4	51	0.55	6.5	3825.1	0.5	257	<0.1	2.1	0.3	1	<0.01
1792151	Rock	2.05	0.009	0.4	6.4	3.5	18	<0.1	4.1	5.2	261	0.98	1.3	4.1	8.8	19	<0.1	0.5	<0.1	10	0.11



BUREAU VERITAS MINERAL LABORATORIES
Canada

www.bureauveritas.com/um

Bureau Veritas Commodities Canada Ltd.

9050 Shaughnessy St Vancouver British Columbia V6P 6E5 Canada

PHONE (604) 253-3158

Client: Pacific Ridge Exploration Ltd.

Suite 1100, 1111 Melville St,
Vancouver British Columbia V6E 3V6 Canada

Project: Mariposa

Report Date: August 07, 2019

Page: 3 of 3

Part: 2 of 2

CERTIFICATE OF ANALYSIS

WHI19000202.1

Method	Analyte	AQ200	AQ200	AQ200	AQ200	AQ200	AQ200	AQ200	AQ200	AQ200	AQ200	AQ200	AQ200	AQ200	AQ200	AQ200	AQ200	AQ200	AQ200
		P	La	Cr	Mg	Ba	Ti	B	Al	Na	K	W	Hg	Sc	Tl	S	Ga	Se	Te
Unit		%	ppm	ppm	%	ppm	%	ppm	%	%	%	ppm	ppm	ppm	ppm	%	ppm	ppm	ppm
MDL		0.001	1	1	0.01	1	0.001	20	0.01	0.001	0.01	0.1	0.01	0.1	0.05	1	0.5	0.2	
1353687	Rock	0.007	22	2	0.02	141	0.002	<20	0.41	0.081	0.18	<0.1	<0.01	1.2	<0.1	<0.05	<1	<0.5	<0.2
1353688	Rock	0.002	1	2	<0.01	41	<0.001	<20	0.10	0.019	0.04	<0.1	<0.01	0.2	<0.1	<0.05	<1	<0.5	<0.2
1353689	Rock	0.014	27	2	<0.01	831	0.005	<20	0.28	0.103	0.12	0.1	<0.01	2.4	<0.1	<0.05	<1	<0.5	<0.2
2599201	Rock	0.003	2	2	<0.01	2757	<0.001	<20	0.02	0.003	<0.01	<0.1	0.16	0.2	<0.1	0.09	<1	1.3	3.9
2599202	Rock	0.002	5	2	<0.01	4871	<0.001	<20	0.01	0.004	<0.01	<0.1	0.14	0.2	<0.1	0.14	<1	1.7	5.4
2599203	Rock	0.001	3	2	<0.01	4602	<0.001	<20	0.01	0.003	<0.01	0.2	0.15	<0.1	<0.1	0.12	<1	1.4	3.5
2599204	Rock	<0.001	1	2	<0.01	3671	<0.001	<20	<0.01	0.002	<0.01	<0.1	0.25	0.1	<0.1	0.09	<1	4.2	5.0
2599205	Rock	0.002	<1	2	<0.01	1480	<0.001	<20	0.01	0.003	0.01	<0.1	0.26	0.1	<0.1	0.17	<1	1.9	18.5
2599206	Rock	0.005	5	2	<0.01	110	<0.001	<20	0.12	0.003	0.09	<0.1	0.02	0.2	<0.1	<0.05	<1	<0.5	3.3
2599207	Rock	<0.001	3	2	<0.01	3741	<0.001	<20	0.01	0.003	<0.01	<0.1	0.32	0.1	<0.1	0.12	<1	5.8	7.5
2599208	Rock	0.003	3	2	<0.01	1170	<0.001	<20	0.14	0.004	0.09	<0.1	0.05	0.4	<0.1	0.22	<1	<0.5	1.9
2599209	Rock	<0.001	2	1	0.01	708	<0.001	<20	0.27	0.050	0.15	<0.1	<0.01	1.2	<0.1	<0.05	<1	<0.5	<0.2
2599210	Rock	0.004	30	2	<0.01	267	<0.001	<20	0.25	0.092	0.14	<0.1	<0.01	0.6	<0.1	<0.05	<1	<0.5	0.2
2599211	Rock	0.003	<1	2	0.17	1086	<0.001	<20	0.05	0.002	0.03	<0.1	0.01	1.3	<0.1	<0.05	<1	<0.5	0.3
2599212	Rock	0.001	<1	2	<0.01	4921	<0.001	<20	0.10	0.003	0.05	<0.1	0.02	0.3	<0.1	0.13	<1	<0.5	<0.2
1792151	Rock	0.022	19	4	0.08	163	0.008	<20	0.52	0.083	0.14	<0.1	<0.01	1.1	<0.1	<0.05	1	<0.5	<0.2



QUALITY CONTROL REPORT

WHI19000202.1

Method	WGHT	FA430	AQ200	AQ200	AQ200	AQ200	AQ200	AQ200	AQ200	AQ200	AQ200	AQ200	AQ200	AQ200	AQ200	AQ200	AQ200	AQ200	AQ200	AQ200	AQ200
Analyte	Wgt	Au	Mo	Cu	Pb	Zn	Ag	Ni	Co	Mn	Fe	As	Au	Th	Sr	Cd	Sb	Bi	V	Ca	
Unit	kg	ppm	ppm	ppm	ppm	ppm	ppm	ppm	ppm	ppm	%	ppm	ppb	ppm	ppm	ppm	ppm	ppm	ppm	%	
MDL	0.01	0.005	0.1	0.1	0.1	1	0.1	0.1	0.1	1	0.01	0.5	0.5	0.1	1	0.1	0.1	0.1	1	0.01	
Pulp Duplicates																					
1353665	Rock	4.05	<0.005	0.8	4.4	2.8	15	<0.1	2.2	1.6	324	0.95	<0.5	2.3	9.5	8	<0.1	<0.1	<0.1	4	0.09
REP 1353665	QC		<0.005																		
1353684	Rock	4.24	0.294	2.0	19.6	2.3	16	0.4	1.3	2.0	218	1.04	0.6	4245.5	7.9	9	<0.1	0.2	<0.1	5	0.03
REP 1353684	QC			1.8	19.4	2.4	17	<0.1	1.4	1.9	225	1.07	0.7	99.8	7.5	9	<0.1	0.2	<0.1	5	0.03
Core Reject Duplicates																					
1353686	Rock	3.18	0.014	1.3	27.3	4.3	16	<0.1	1.2	2.4	164	0.87	0.8	10.1	7.6	6	<0.1	0.3	0.1	4	0.03
DUP 1353686	QC		0.015	1.3	27.3	5.4	16	<0.1	1.4	2.5	175	0.97	1.0	10.7	8.5	8	<0.1	0.4	0.1	4	0.03
Reference Materials																					
STD BVGE001	Standard			10.6	4432.5	185.2	1836	2.5	156.3	25.0	719	3.76	118.7	215.6	15.3	57	6.3	2.3	24.1	74	1.27
STD DS11	Standard			15.6	147.0	137.7	332	1.7	76.5	13.7	1039	3.08	42.6	123.2	8.0	65	2.6	6.5	11.1	50	1.06
STD OREAS262	Standard			0.7	121.0	56.5	153	0.4	67.1	26.8	530	3.34	36.0	53.9	10.0	34	0.6	1.9	0.9	23	2.97
STD OREAS262	Standard			0.7	120.0	56.2	152	0.4	66.2	28.2	553	3.28	37.4	63.2	9.8	35	0.6	2.1	0.9	24	3.01
STD OXC145	Standard		0.218																		
STD OXC145	Standard		0.221																		
STD OXH139	Standard		1.277																		
STD OXH139	Standard		1.354																		
STD OXN134	Standard		7.652																		
STD OXN134	Standard		8.100																		
STD BVGE001 Expected				10.8	4415	187	1741	2.53	163	25	733	3.7	121	219	14.4	55	6.5	2.2	25.6	73	1.3219
STD DS11 Expected				13.9	149	138	345	1.71	77.7	14.2	1055	3.1	42.8	79	7.65	67.3	2.37	7.2	12.2	50	1.063
STD OREAS262 Expected				0.68	118	56	154	0.45	62	26.9	530	3.284	35.8	65	9.33	36	0.61	3.39	1.03	22.5	2.98
STD OXC145 Expected			0.212																		
STD OXH139 Expected			1.312																		
STD OXN134 Expected			7.667																		
BLK	Blank			<0.1	<0.1	<0.1	<1	<0.1	<0.1	<0.1	<1	<0.01	<0.5	<0.5	<0.1	<1	<0.1	<0.1	<0.1	<1	<0.01
BLK	Blank			<0.1	<0.1	<0.1	<1	<0.1	<0.1	<0.1	<1	<0.01	<0.5	<0.5	<0.1	<1	<0.1	<0.1	<0.1	<1	<0.01
BLK	Blank		<0.005																		
BLK	Blank		<0.005																		



Bureau Veritas Commodities Canada Ltd.
9050 Shaughnessy St Vancouver British Columbia V6P 6E5 Canada
PHONE (604) 253-3158

Client: Pacific Ridge Exploration Ltd.
Suite 1100, 1111 Melville St,
Vancouver British Columbia V6E 3V6 Canada

Project: Mariposa
Report Date: August 07, 2019

Page: 1 of 2

Part: 2 of 2

QUALITY CONTROL REPORT

WHI19000202.1

Method	AQ200	AQ200	AQ200	AQ200	AQ200	AQ200	AQ200	AQ200	AQ200	AQ200	AQ200	AQ200	AQ200	AQ200	AQ200	AQ200	AQ200	AQ200	AQ200
Analyte	P	La	Cr	Mg	Ba	Ti	B	Al	Na	K	W	Hg	Sc	Tl	S	Ga	Se	Te	
Unit	%	ppm	ppm	%	ppm	%	ppm	%	%	%	ppm	ppm	ppm	ppm	%	ppm	ppm	ppm	
MDL	0.001	1	1	0.01	1	0.001	20	0.01	0.001	0.01	0.1	0.01	0.1	0.1	0.05	1	0.5	0.2	
Pulp Duplicates																			
1353665	Rock	0.016	25	1	0.02	220	0.002	<20	0.34	0.056	0.20	<0.1	<0.01	1.5	<0.1	<0.05	<1	<0.5	<0.2
REP 1353665	QC																		
1353684	Rock	0.008	17	2	0.02	390	0.001	<20	0.37	0.088	0.15	<0.1	<0.01	2.0	<0.1	<0.05	<1	<0.5	<0.2
REP 1353684	QC	0.008	18	2	0.02	403	0.001	<20	0.38	0.090	0.15	<0.1	<0.01	2.0	<0.1	<0.05	<1	<0.5	<0.2
Core Reject Duplicates																			
1353686	Rock	0.008	17	2	0.01	189	0.001	<20	0.27	0.054	0.11	<0.1	<0.01	1.4	<0.1	<0.05	<1	<0.5	<0.2
DUP 1353686	QC	0.008	18	2	0.02	203	0.002	<20	0.38	0.084	0.15	<0.1	<0.01	1.7	<0.1	<0.05	<1	<0.5	<0.2
Reference Materials																			
STD BVGE001	Standard	0.073	26	172	1.31	329	0.230	<20	2.34	0.196	0.89	3.4	0.08	5.7	0.6	0.66	7	4.0	1.1
STD DS11	Standard	0.073	18	59	0.84	423	0.089	<20	1.16	0.071	0.40	2.7	0.25	3.0	5.0	0.28	5	1.7	4.6
STD OREAS262	Standard	0.041	17	44	1.19	249	0.003	<20	1.34	0.071	0.34	<0.1	0.16	3.4	0.4	0.26	4	<0.5	<0.2
STD OREAS262	Standard	0.040	17	44	1.20	249	0.003	<20	1.41	0.071	0.32	<0.1	0.15	3.2	0.4	0.26	4	<0.5	0.2
STD OXC145	Standard																		
STD OXC145	Standard																		
STD OXH139	Standard																		
STD OXH139	Standard																		
STD OXN134	Standard																		
STD OXN134	Standard																		
STD BVGE001 Expected		0.0727	25.9	171	1.2963	340	0.233		2.347	0.1924	0.89	3.5	0.1	5.97	0.62	0.6655	7.37	4.84	1.02
STD DS11 Expected		0.0701	18.6	61.5	0.85	417	0.0976		1.129	0.0694	0.4	2.9	0.26	3.1	4.9	0.2835	4.7	2.2	4.56
STD OREAS262 Expected		0.04	15.9	41.7	1.17	248	0.003		1.204	0.071	0.312	0.13	0.17	3.24	0.47	0.253	3.73	0.4	0.23
STD OXC145 Expected																			
STD OXH139 Expected																			
STD OXN134 Expected																			
BLK	Blank	<0.001	<1	<1	<0.01	<1	<0.001	<20	<0.01	<0.001	<0.01	<0.1	<0.01	<0.1	<0.1	<0.05	<1	<0.5	<0.2
BLK	Blank	<0.001	<1	<1	<0.01	<1	<0.001	<20	<0.01	<0.001	<0.01	<0.1	<0.01	<0.1	<0.1	<0.05	<1	<0.5	<0.2
BLK	Blank																		
BLK	Blank																		



Bureau Veritas Commodities Canada Ltd.
9050 Shaughnessy St Vancouver British Columbia V6P 6E5 Canada
PHONE (604) 253-3158

Client: Pacific Ridge Exploration Ltd.
Suite 1100, 1111 Melville St,
Vancouver British Columbia V6E 3V6 Canada

Project: Mariposa
Report Date: August 07, 2019

Page: 2 of 2

Part: 1 of 2

QUALITY CONTROL REPORT

WHI19000202.1

		WGHT	FA430	AQ200	AQ200	AQ200	AQ200	AQ200	AQ200	AQ200	AQ200	AQ200	AQ200	AQ200	AQ200	AQ200	AQ200	AQ200	AQ200	AQ200	AQ200
		Wgt	Au	Mo	Cu	Pb	Zn	Ag	Ni	Co	Mn	Fe	As	Au	Th	Sr	Cd	Sb	Bi	V	Ca
		kg	ppm	ppm	ppm	ppm	ppm	ppm	ppm	ppm	ppm	%	ppm	ppb	ppm	ppm	ppm	ppm	ppm	ppm	%
		0.01	0.005	0.1	0.1	0.1	1	0.1	0.1	0.1	1	0.01	0.5	0.5	0.1	1	0.1	0.1	0.1	1	0.01
BLK	Blank	<0.005																			
BLK	Blank	<0.005																			
Prep Wash																					
ROCK-WHI	Prep Blank	<0.005	0.9	2.6	1.5	33	<0.1	1.1	4.1	531	2.07	4.1	2.8	2.7	29	<0.1	<0.1	<0.1	28	0.70	
ROCK-WHI	Prep Blank	<0.005	1.2	4.2	1.3	32	<0.1	1.5	4.5	516	2.06	1.7	2.6	2.6	23	<0.1	<0.1	<0.1	31	0.65	



BUREAU VERITAS MINERAL LABORATORIES
Canada

www.bureauveritas.com/um

Bureau Veritas Commodities Canada Ltd.
9050 Shaughnessy St Vancouver British Columbia V6P 6E5 Canada
PHONE (604) 253-3158

Client: Pacific Ridge Exploration Ltd.
Suite 1100, 1111 Melville St,
Vancouver British Columbia V6E 3V6 Canada

Project: Mariposa
Report Date: August 07, 2019

Page: 2 of 2

Part: 2 of 2

QUALITY CONTROL REPORT

WHI19000202.1

		AQ200	AQ200	AQ200	AQ200	AQ200	AQ200	AQ200	AQ200	AQ200	AQ200	AQ200	AQ200	AQ200	AQ200	AQ200	AQ200	AQ200		
		P	La	Cr	Mg	Ba	Ti	B	Al	Na	K	W	Hg	Sc	Tl	S	Ga	Se	Te	
		%	ppm	ppm	%	ppm	%	ppm	%	%	%	ppm	ppm	ppm	ppm	%	ppm	ppm	ppm	
		0.001	1	1	0.01	1	0.001	20	0.01	0.001	0.01	0.1	0.01	0.1	0.1	0.05	1	0.5	0.2	
BLK	Blank																			
BLK	Blank																			
Prep Wash																				
ROCK-WHI	Prep Blank	0.046	7	3	0.47	80	0.102	<20	1.07	0.121	0.12	0.3	<0.01	3.3	<0.1	<0.05	4	<0.5	<0.2	
ROCK-WHI	Prep Blank	0.044	6	3	0.51	67	0.089	<20	1.00	0.092	0.09	0.1	<0.01	2.8	<0.1	<0.05	4	<0.5	<0.2	



ALS Canada Ltd.
 2103 Dollarton Hwy
 North Vancouver BC V7H 0A7
 Phone: +1 (604) 984 0221 Fax: +1 (604) 984 0218
 www.alsglobal.com/geochemistry

To: GROUNDTRUTH EXPLORATION
 PO BOX 70
 DAWSON CITY YT Y0B 1C0

Page: 1
 Total # Pages: 2 (A - C)
 Plus Appendix Pages
 Finalized Date: 7-NOV-2019
 This copy reported on
 21-NOV-2019
 Account: TRUMPA

CERTIFICATE WH19251867

Project: Mariposa (MPA)
 P.O. No.: 3330
 This report is for 7 Rock samples submitted to our lab in Whitehorse, YT, Canada on 7-OCT-2019.

The following have access to data associated with this certificate:

GERRY CARLSON

GREG DAWSON

JEAN POUTLER

SAMPLE PREPARATION

ALS CODE	DESCRIPTION
WEI-21	Received Sample Weight
LOG-21	Sample logging - ClientBarCode
CRU-QC	Crushing QC Test
PUL-QC	Pulverizing QC Test
SPL-21	Split sample - riffle splitter
CRU-32	Fine Crushing 90% <2mm
PUL-32m	Pulverize 500g - 85%<75um
BAG-01	Bulk Master for Storage

ANALYTICAL PROCEDURES

ALS CODE	DESCRIPTION	INSTRUMENT
Au-AA23	Au 30g FA-AA finish	AAS
ME-ICP41	35 Element Aqua Regia ICP-AES	ICP-AES
ME-MS42	Up to 34 elements by ICP-MS	ICP-MS

This is the Final Report and supersedes any preliminary report with this certificate number. Results apply to samples as submitted. All pages of this report have been checked and approved for release.

***** See Appendix Page for comments regarding this certificate *****

Signature:

Saa Traxler, General Manager, North Vancouver



ALS Canada Ltd.
 2103 Dollarton Hwy
 North Vancouver BC V7H 0A7
 Phone: +1 (604) 984 0221 Fax: +1 (604) 984 0218
 www.alsglobal.com/geochemistry

To: GROUNDTRUTH EXPLORATION
 PO BOX 70
 DAWSON CITY YT Y0B 1C0

Page: 2 - A
 Total # Pages: 2 (A - C)
 Plus Appendix Pages
 Finalized Date: 7-NOV-2019
 Account: TRUMPA

Project: Mariposa (MPA)

CERTIFICATE OF ANALYSIS WH19251867

Sample Description	Method Analyte Units LOD	WEI-21 Recvd Wt. kg	Au-AA23 Au ppm	ME-ICP41 Ag ppm	ME-ICP41 Al %	ME-ICP41 As ppm	ME-ICP41 B ppm	ME-ICP41 Ba ppm	ME-ICP41 Be ppm	ME-ICP41 Bi ppm	ME-ICP41 Ca %	ME-ICP41 Cd ppm	ME-ICP41 Co ppm	ME-ICP41 Cr ppm	ME-ICP41 Cu ppm	ME-ICP41 Fe %
1813285		3.39	3.94	1.6	0.08	<2	<10	1500	<0.5	<2	0.03	3.4	2	24	92	0.87
1813286		1.08	0.028	<0.2	0.15	<2	<10	640	<0.5	<2	0.10	<0.5	3	11	2	1.34
1813287		1.44	5.98	0.8	0.22	<2	<10	710	<0.5	<2	0.03	<0.5	8	8	7	2.66
1813288		1.80	3.47	1.3	0.09	<2	<10	840	<0.5	<2	2.63	<0.5	7	36	7	1.93
1813289		1.72	6.98	0.2	0.10	<2	<10	230	<0.5	<2	0.03	<0.5	2	21	9	1.12
1813290		2.20	1.540	<0.2	0.04	<2	<10	2330	<0.5	<2	0.01	<0.5	<1	21	24	0.65
1813291		0.98	0.241	<0.2	0.17	<2	<10	80	<0.5	<2	0.03	<0.5	3	15	3	1.72

***** See Appendix Page for comments regarding this certificate *****



ALS Canada Ltd.
 2103 Dollarton Hwy
 North Vancouver BC V7H 0A7
 Phone: +1 (604) 984 0221 Fax: +1 (604) 984 0218
 www.alsglobal.com/geochemistry

To: GROUNDTRUTH EXPLORATION
 PO BOX 70
 DAWSON CITY YT Y0B 1C0

Page: 2 - B
 Total # Pages: 2 (A - C)
 Plus Appendix Pages
 Finalized Date: 7-NOV-2019
 Account: TRUMPA

Project: Mariposa (MPA)

CERTIFICATE OF ANALYSIS WH19251867

Sample Description	Method Analyte Units LOD	ME-ICP41	ME-ICP41	ME-ICP41	ME-ICP41	ME-ICP41	ME-ICP41	ME-ICP41	ME-ICP41	ME-ICP41	ME-ICP41	ME-ICP41	ME-ICP41	ME-ICP41	ME-ICP41	
		Ga ppm	Hg ppm	K %	La ppm	Mg %	Mn ppm	Mo ppm	Na %	Ni ppm	P ppm	Pb ppm	S %	Sb ppm	Sc ppm	Sr ppm
1813285		<10	<1	0.05	<10	0.01	184	20	0.01	3	70	1065	0.12	<2	1	43
1813286		<10	1	0.08	10	0.04	522	<1	0.06	4	170	5	0.01	<2	3	18
1813287		<10	<1	0.10	20	0.02	609	1	0.06	5	200	39	0.02	3	5	27
1813288		<10	<1	0.06	20	0.61	590	18	0.01	45	1060	15	0.03	<2	7	94
1813289		<10	<1	0.06	<10	0.01	449	12	0.03	4	100	9	<0.01	2	2	4
1813290		<10	<1	0.01	<10	<0.01	154	1	<0.01	3	20	20	0.06	<2	<1	62
1813291		<10	<1	0.07	10	0.02	550	5	0.04	3	150	25	<0.01	<2	2	5

***** See Appendix Page for comments regarding this certificate *****



ALS Canada Ltd.
 2103 Dollarton Hwy
 North Vancouver BC V7H 0A7
 Phone: +1 (604) 984 0221 Fax: +1 (604) 984 0218
 www.alsglobal.com/geochemistry

To: GROUNDTRUTH EXPLORATION
 PO BOX 70
 DAWSON CITY YT Y0B 1C0

Page: 2 - C
 Total # Pages: 2 (A - C)
 Plus Appendix Pages
 Finalized Date: 7-NOV-2019
 Account: TRUMPA

Project: Mariposa (MPA)

CERTIFICATE OF ANALYSIS WH19251867

Sample Description	Method Analyte Units LOD	ME-ICP41	ME-ICP41	ME-ICP41	ME-ICP41	ME-ICP41	ME-ICP41	ME-ICP41	ME-MS42
		Th ppm 20	Ti % 0.01	Tl ppm 10	U ppm 10	V ppm 1	W ppm 10	Zn ppm 2	Te ppm 0.01
1813285		<20	<0.01	<10	<10	1	<10	538	1.25
1813286		<20	<0.01	<10	<10	5	<10	30	0.01
1813287		<20	<0.01	<10	<10	11	<10	27	0.63
1813288		<20	0.01	<10	<10	20	<10	35	10.30
1813289		<20	<0.01	<10	<10	4	<10	10	0.29
1813290		<20	<0.01	<10	<10	2	<10	3	0.12
1813291		<20	<0.01	<10	<10	14	<10	26	0.09

***** See Appendix Page for comments regarding this certificate *****



ALS Canada Ltd.
2103 Dollarton Hwy
North Vancouver BC V7H 0A7
Phone: +1 (604) 984 0221 Fax: +1 (604) 984 0218
www.alsglobal.com/geochemistry

To: GROUNDTRUTH EXPLORATION
PO BOX 70
DAWSON CITY YT Y0B 1C0

Page: Appendix 1
Total # Appendix Pages: 1
Finalized Date: 7-NOV-2019
Account: TRUMPA

Project: Mariposa (MPA)

CERTIFICATE OF ANALYSIS WH19251867

CERTIFICATE COMMENTS

LABORATORY ADDRESSES

Applies to Method:	Processed at ALS Whitehorse located at 78 Mt. Sima Rd, Whitehorse, YT, Canada.			
	BAG-01	CRU-32	CRU-QC	LOG-21
	PUL-32m	PUL-QC	SPL-21	WEI-21
Applies to Method:	Processed at ALS Vancouver located at 2103 Dollarton Hwy, North Vancouver, BC, Canada.			
	Au-AA23	ME-ICP41	ME-MS42	



ALS Canada Ltd.
 2103 Dollarton Hwy
 North Vancouver BC V7H 0A7
 Phone: +1 (604) 984 0221 Fax: +1 (604) 984 0218
 www.alsglobal.com/geochemistry

To: GROUNDTRUTH EXPLORATION
 PO BOX 70
 DAWSON CITY YT Y0B 1C0

Page: 1
 Total # Pages: 3 (A - C)
 Plus Appendix Pages
 Finalized Date: 7-NOV-2019
 This copy reported on
 21-NOV-2019
 Account: TRUMPA

QC CERTIFICATE WH19251867

Project: Mariposa (MPA)
 P.O. No.: 3330
 This report is for 7 Rock samples submitted to our lab in Whitehorse, YT, Canada on 7-OCT-2019.

The following have access to data associated with this certificate:

GERRY CARLSON

GREG DAWSON

JEAN POUTLER

SAMPLE PREPARATION

ALS CODE	DESCRIPTION
WEI-21	Received Sample Weight
LOG-21	Sample logging - ClientBarCode
CRU-QC	Crushing QC Test
PUL-QC	Pulverizing QC Test
SPL-21	Split sample - riffle splitter
CRU-32	Fine Crushing 90% <2mm
PUL-32m	Pulverize 500g - 85%<75um
BAG-01	Bulk Master for Storage

ANALYTICAL PROCEDURES

ALS CODE	DESCRIPTION	INSTRUMENT
Au-AA23	Au 30g FA-AA finish	AAS
ME-ICP41	35 Element Aqua Regia ICP-AES	ICP-AES
ME-MS42	Up to 34 elements by ICP-MS	ICP-MS

This is the Final Report and supersedes any preliminary report with this certificate number. Results apply to samples as submitted. All pages of this report have been checked and approved for release.

***** See Appendix Page for comments regarding this certificate *****

Signature:

Saa Traxler, General Manager, North Vancouver



ALS Canada Ltd.
 2103 Dollarton Hwy
 North Vancouver BC V7H 0A7
 Phone: +1 (604) 984 0221 Fax: +1 (604) 984 0218
 www.alsglobal.com/geochemistry

To: GROUNDTRUTH EXPLORATION
 PO BOX 70
 DAWSON CITY YT Y0B 1C0

Page: 2 - A
 Total # Pages: 3 (A - C)
 Plus Appendix Pages
 Finalized Date: 7-NOV-2019
 Account: TRUMPA

Project: Mariposa (MPA)

QC CERTIFICATE OF ANALYSIS WH19251867

Sample Description	Method Analyte Units LOD	Au-AA23	ME-ICP41	ME-ICP41	ME-ICP41	ME-ICP41	ME-ICP41	ME-ICP41	ME-ICP41	ME-ICP41	ME-ICP41	ME-ICP41	ME-ICP41	ME-ICP41	ME-ICP41	
		Au ppm	Ag ppm	Al %	As ppm	B ppm	Ba ppm	Be ppm	Bi ppm	Ca %	Cd ppm	Co ppm	Cr ppm	Cu ppm	Fe %	Ga ppm
		0.005	0.2	0.01	2	10										
STANDARDS																
CDN-CM-34			3.7	2.38	103	<10	100	<0.5	5	1.31	1.1	41	177	5800	4.29	10
Target Range - Lower Bound			3.1	2.14	93	<10	70	<0.5	<2	1.20	<0.5	36	164	5390	3.91	<10
Upper Bound			4.3	2.64	118	30	140	1.4	8	1.49	2.0	46	202	6210	4.80	30
EMOG-17			67.2	1.56	579	<10	40	<0.5	7	0.94	19.2	750	47	8410	4.57	<10
Target Range - Lower Bound			60.1	1.45	520	<10	30	<0.5	<2	0.87	17.9	679	42	7780	4.18	<10
Upper Bound			73.9	1.79	640	20	80	1.5	10	1.09	22.9	833	54	8960	5.14	30
G313-5		7.06														
Target Range - Lower Bound		6.64														
Upper Bound		7.50														
MRGeo08			4.4	2.54	33	<10	430	0.7	2	1.02	2.3	19	89	611	3.49	10
Target Range - Lower Bound			3.8	2.44	27	<10	370	<0.5	<2	1.00	1.1	16	81	586	3.22	<10
Upper Bound			5.1	3.00	39	20	530	1.9	5	1.24	3.4	22	102	676	3.96	30
OREAS 501b			0.8	2.02	24	<10	380	<0.5	3	0.98	<0.5	16	87	2690	4.06	10
Target Range - Lower Bound																
Upper Bound																
OREAS 604			>100	0.76	1010	<10	10	<0.5	27	0.59	15.4	45	32	>10000	2.84	10
Target Range - Lower Bound			443		867		<10	<0.5	22	0.52	13.5	37		20100		<10
Upper Bound			100.0		1065		20	1.3	32	0.66	17.6	48		>10000		30
PMP-18		0.310														
Target Range - Lower Bound		0.285														
Upper Bound		0.331														
BLANKS																
BLANK		<0.005														
Target Range - Lower Bound		<0.005														
Upper Bound		0.010														
BLANK			<0.2	<0.01	<2	<10	<10	<0.5	<2	<0.01	<0.5	<1	<1	<1	<0.01	<10
Target Range - Lower Bound			<0.2	<0.01	<2	<10	<10	<0.5	<2	<0.01	<0.5	<1	<1	<1	<0.01	<10
Upper Bound			0.4	0.02	4	20	20	1.0	4	0.02	1.0	2	2	2	0.02	20

***** See Appendix Page for comments regarding this certificate *****



ALS Canada Ltd.
 2103 Dollarton Hwy
 North Vancouver BC V7H 0A7
 Phone: +1 (604) 984 0221 Fax: +1 (604) 984 0218
 www.alsglobal.com/geochemistry

To: GROUNDTRUTH EXPLORATION
 PO BOX 70
 DAWSON CITY YT Y0B 1C0

Page: 2 - B
 Total # Pages: 3 (A - C)
 Plus Appendix Pages
 Finalized Date: 7-NOV-2019
 Account: TRUMPA

Project: Mariposa (MPA)

QC CERTIFICATE OF ANALYSIS WH19251867

Sample Description	Method Analyte Units LOD	ME-ICP41 Hg ppm	ME-ICP41 K %	ME-ICP41 La ppm	ME-ICP41 Mg %	ME-ICP41 Mn ppm	ME-ICP41 Mo ppm	ME-ICP41 Na %	ME-ICP41 Ni ppm	ME-ICP41 P ppm	ME-ICP41 Pb ppm	ME-ICP41 S %	ME-ICP41 Sb ppm	ME-ICP41 Sc ppm	ME-ICP41 Sr ppm	ME-ICP41 Th ppm
STANDARDS																
CDN-CM-34		<1	1.18	10	2.44	299	257	0.11	230	1130	24	2.91	5	9	104	<20
Target Range - Lower Bound		<1	1.06	<10	2.27	269	245	0.08	204	1050	18	2.70	<2	8	92	<20
Upper Bound		2	1.32	30	2.80	340	301	0.13	252	1310	28	3.32	9	13	115	40
EMOG-17		<1	0.64	20	0.77	647	1040	0.17	7770	760	7170	3.09	673	5	53	<20
Target Range - Lower Bound		<1	0.60	<10	0.69	598	970	0.15	6930	680	6500	2.90	572	3	47	<20
Upper Bound		3	0.76	40	0.87	742	1190	0.20	8470	850	7950	3.56	778	7	59	50
G313-5																
Target Range - Lower Bound																
Upper Bound																
MRGeo08		<1	1.20	30	1.11	408	13	0.32	690	970	1045	0.29	4	7	78	20
Target Range - Lower Bound		<1	1.12	20	1.03	378	12	0.30	621	900	957	0.27	<2	5	71	<20
Upper Bound		2	1.40	60	1.29	473	17	0.39	761	1130	1175	0.35	8	10	89	60
OREAS 501b		<1	1.07	30	1.20	385	91	0.16	42	1030	9	0.36	2	7	64	20
Target Range - Lower Bound																
Upper Bound																
OREAS 604		1	0.16	10	0.10	227	6	0.05	672	230	694	4.11	123	1	38	<20
Target Range - Lower Bound		<1		<10			2		584		631		105	<1	33	<20
Upper Bound		3		30			6		716		775		147	2	42	40
PMP-18																
Target Range - Lower Bound																
Upper Bound																
BLANKS																
BLANK		<1	<0.01	<10	<0.01	<5	<1	<0.01	<1	<10	<2	<0.01	<2	<1	<1	<20
Target Range - Lower Bound		<1	<0.01	<10	<0.01	<5	<1	<0.01	<1	<10	<2	<0.01	<2	<1	<1	<20
Upper Bound		2	0.02	20	0.02	10	2	0.02	2	20	4	0.02	4	2	2	40

***** See Appendix Page for comments regarding this certificate *****



ALS Canada Ltd.
 2103 Dollarton Hwy
 North Vancouver BC V7H 0A7
 Phone: +1 (604) 984 0221 Fax: +1 (604) 984 0218
 www.alsglobal.com/geochemistry

To: **GROUNDTRUTH EXPLORATION**
PO BOX 70
DAWSON CITY YT Y0B 1C0

Page: 2 - C
 Total # Pages: 3 (A - C)
 Plus Appendix Pages
 Finalized Date: 7-NOV-2019
 Account: TRUMPA

Project: Mariposa (MPA)

QC CERTIFICATE OF ANALYSIS WH19251867

Sample Description	Method Analyte Units LOD	ME-ICP41	ME-ICP41	ME-ICP41	ME-ICP41	ME-ICP41	ME-ICP41	ME-MS42
		Tl %	Tl ppm	U ppm	V ppm	W ppm	Zn ppm	Te ppm
		0.01	10	10	1	10	2	0.01
STANDARDS								
CDN-CM-34		0.18	<10	<10	101	10	170	0.59
Target Range - Lower Bound		0.15	<10	<10	95	<10	159	
Upper Bound		0.21	20	20	118	30	199	
EMOG-17		0.21	<10	<10	62	<10	7380	1.26
Target Range - Lower Bound		0.18	<10	<10	58	<10	6780	1.18
Upper Bound		0.25	20	20	74	20	8290	1.46
G313-5								
Target Range - Lower Bound								
Upper Bound								
MRGeo08		0.37	<10	<10	96	<10	748	0.02
Target Range - Lower Bound		0.33	<10	<10	90	<10	708	<0.01
Upper Bound		0.43	20	30	112	20	870	0.04
OREAS 501b		0.35	<10	<10	110	<10	78	0.08
Target Range - Lower Bound								0.05
Upper Bound								0.10
OREAS 604		0.01	10	<10	9	<10	2490	26.8
Target Range - Lower Bound		<0.01	<10	<10		<10		22.8
Upper Bound		0.03	30	20		20		27.8
PMP-18								
Target Range - Lower Bound								
Upper Bound								
BLANKS								
BLANK								
Target Range - Lower Bound								
Upper Bound								
BLANK		<0.01	<10	<10	<1	<10	<2	<0.01
Target Range - Lower Bound		<0.01	<10	<10	<1	<10	<2	<0.01
Upper Bound		0.02	20	20	2	20	4	0.02

***** See Appendix Page for comments regarding this certificate *****



ALS Canada Ltd.
 2103 Dollarton Hwy
 North Vancouver BC V7H 0A7
 Phone: +1 (604) 984 0221 Fax: +1 (604) 984 0218
 www.alsglobal.com/geochemistry

To: **GROUNDTRUTH EXPLORATION**
PO BOX 70
DAWSON CITY YT Y0B 1C0

Page: 3 - A
 Total # Pages: 3 (A - C)
 Plus Appendix Pages
 Finalized Date: 7-NOV-2019
 Account: TRUMPA

Project: Mariposa (MPA)

QC CERTIFICATE OF ANALYSIS WH19251867

Sample Description	Method Analyte Units LOD	Au-AA23 Au ppm	ME-ICP41 Ag ppm	ME-ICP41 Al %	ME-ICP41 As ppm	ME-ICP41 B ppm	ME-ICP41 Ba ppm	ME-ICP41 Be ppm	ME-ICP41 Bi ppm	ME-ICP41 Ca %	ME-ICP41 Cd ppm	ME-ICP41 Co ppm	ME-ICP41 Cr ppm	ME-ICP41 Cu ppm	ME-ICP41 Fe %	ME-ICP41 Ga ppm
		0.005	0.2	0.01	2	10	10	0.5	2	0.01	0.5	1	1	1	0.01	10
		DUPLICATES														
ORIGINAL		<0.005														
DUP		0.006														
Target Range - Lower Bound		<0.005														
Upper Bound		0.010														
ORIGINAL		0.028														
DUP		0.033														
Target Range - Lower Bound		0.024														
Upper Bound		0.037														
ORIGINAL		<0.2	0.27	13	<10	40	0.6	<2	0.07	<0.5	4	5	2	1.12	<10	
DUP		<0.2	0.28	15	<10	40	0.6	<2	0.08	<0.5	4	5	2	1.16	<10	
Target Range - Lower Bound		<0.2	0.25	11	<10	30	<0.5	<2	0.06	<0.5	3	4	<1	1.07	<10	
Upper Bound		0.4	0.30	17	20	50	1.0	4	0.09	1.0	5	6	3	1.21	20	
1813286		0.028														
DUP		0.032														
Target Range - Lower Bound		0.024														
Upper Bound		0.037														

***** See Appendix Page for comments regarding this certificate *****



ALS Canada Ltd.
 2103 Dollarton Hwy
 North Vancouver BC V7H 0A7
 Phone: +1 (604) 984 0221 Fax: +1 (604) 984 0218
 www.alsglobal.com/geochemistry

To: GROUNDTRUTH EXPLORATION
 PO BOX 70
 DAWSON CITY YT Y0B 1C0

Page: 3 - B
 Total # Pages: 3 (A - C)
 Plus Appendix Pages
 Finalized Date: 7-NOV-2019
 Account: TRUMPA

Project: Mariposa (MPA)

QC CERTIFICATE OF ANALYSIS WH19251867

Sample Description	Method Analyte Units LOD	ME-ICP41	ME-ICP41	ME-ICP41	ME-ICP41	ME-ICP41	ME-ICP41	ME-ICP41	ME-ICP41	ME-ICP41	ME-ICP41	ME-ICP41	ME-ICP41	ME-ICP41	ME-ICP41	ME-ICP41
		Hg ppm	K %	La ppm	Mg %	Mn ppm	Mo ppm	Na %	Ni ppm	P ppm	Pb ppm	S %	Sb ppm	Sc ppm	Sr ppm	Th ppm
		1	0.01	10	0.01	5	1	0.01	1	10	2	0.01	2	1	1	20
ORIGINAL DUP Target Range - Lower Bound Upper Bound		DUPLICATES														
ORIGINAL DUP Target Range - Lower Bound Upper Bound		DUPLICATES														
ORIGINAL DUP Target Range - Lower Bound Upper Bound		<1	0.21	20	0.06	643	2	0.03	3	130	11	0.36	<2	1	4	20
		<1	0.22	30	0.07	660	2	0.03	2	140	11	0.37	<2	1	4	20
		<1	0.19	<10	0.05	614	<1	0.02	<1	120	8	0.34	<2	<1	3	<20
		2	0.24	40	0.08	689	3	0.04	4	150	14	0.39	4	2	5	40
1813286 DUP Target Range - Lower Bound Upper Bound		DUPLICATES														

***** See Appendix Page for comments regarding this certificate *****



ALS Canada Ltd.
 2103 Dollarton Hwy
 North Vancouver BC V7H 0A7
 Phone: +1 (604) 984 0221 Fax: +1 (604) 984 0218
 www.alsglobal.com/geochemistry

To: GROUNDTRUTH EXPLORATION
 PO BOX 70
 DAWSON CITY YT Y0B 1C0

Page: 3 - C
 Total # Pages: 3 (A - C)
 Plus Appendix Pages
 Finalized Date: 7-NOV-2019
 Account: TRUMPA

Project: Mariposa (MPA)

QC CERTIFICATE OF ANALYSIS WH19251867

Sample Description	Method Analyte Units LOD	ME-ICP41	ME-ICP41	ME-ICP41	ME-ICP41	ME-ICP41	ME-ICP41	ME-MS42
		Ti %	Ti ppm	U ppm	V ppm	W ppm	Zn ppm	Te ppm
		0.01	10	10	1	10	2	0.01
ORIGINAL DUP Target Range - Lower Bound Upper Bound		DUPLICATES						
ORIGINAL DUP Target Range - Lower Bound Upper Bound								
ORIGINAL DUP Target Range - Lower Bound Upper Bound		<0.01	<10	<10	3	<10	22	0.02
		<0.01	<10	<10	4	<10	24	0.01
		<0.01	<10	<10	2	<10	20	<0.01
		0.02	20	20	5	20	26	0.02
1813286 DUP Target Range - Lower Bound Upper Bound								

***** See Appendix Page for comments regarding this certificate *****



ALS Canada Ltd.
 2103 Dollarton Hwy
 North Vancouver BC V7H 0A7
 Phone: +1 (604) 984 0221 Fax: +1 (604) 984 0218
 www.alsglobal.com/geochemistry

To: GROUNDTRUTH EXPLORATION
 PO BOX 70
 DAWSON CITY YT Y0B 1C0

Page: Appendix 1
 Total # Appendix Pages: 1
 Finalized Date: 7-NOV-2019
 Account: TRUMPA

Project: Mariposa (MPA)

QC CERTIFICATE OF ANALYSIS WH19251867

CERTIFICATE COMMENTS

LABORATORY ADDRESSES

Applies to Method:	Processed at ALS Whitehorse located at 78 Mt. Sima Rd, Whitehorse, YT, Canada.			
	BAG-01	CRU-32	CRU-QC	LOG-21
	PUL-32m	PUL-QC	SPL-21	WEI-21
Applies to Method:	Processed at ALS Vancouver located at 2103 Dollarton Hwy, North Vancouver, BC, Canada.			
	Au-AA23	ME-ICP41	ME-MS42	

APPENDIX III

2017 Trench Geology Maps

Figure 1. Geology – Trench 17-01	2
Figure 2. Geology – Trench 17-2.....	3
Figure 3. Geology – Trench 17-3.....	4
Figure 4. Geology – Trenches 17-4 to 17-7.....	5
Figure 5. Geology – Trench 17-8.....	6
Figure 6. Geology – Trench 17-9.....	7
Figure 7. Geology – Trench 10.....	8
Figure 8. Geology – Trench 17-11 and 17-12.....	9
Figure 9. Geology – Trench 17-13.....	10
Figure 10. Geology – Trenches 17-14 and 17-15.....	11

Pacific Ridge Exploration Ltd.
 Mariposa Project
 Trench 17-1

Mapping by J. Pautler

October 2019

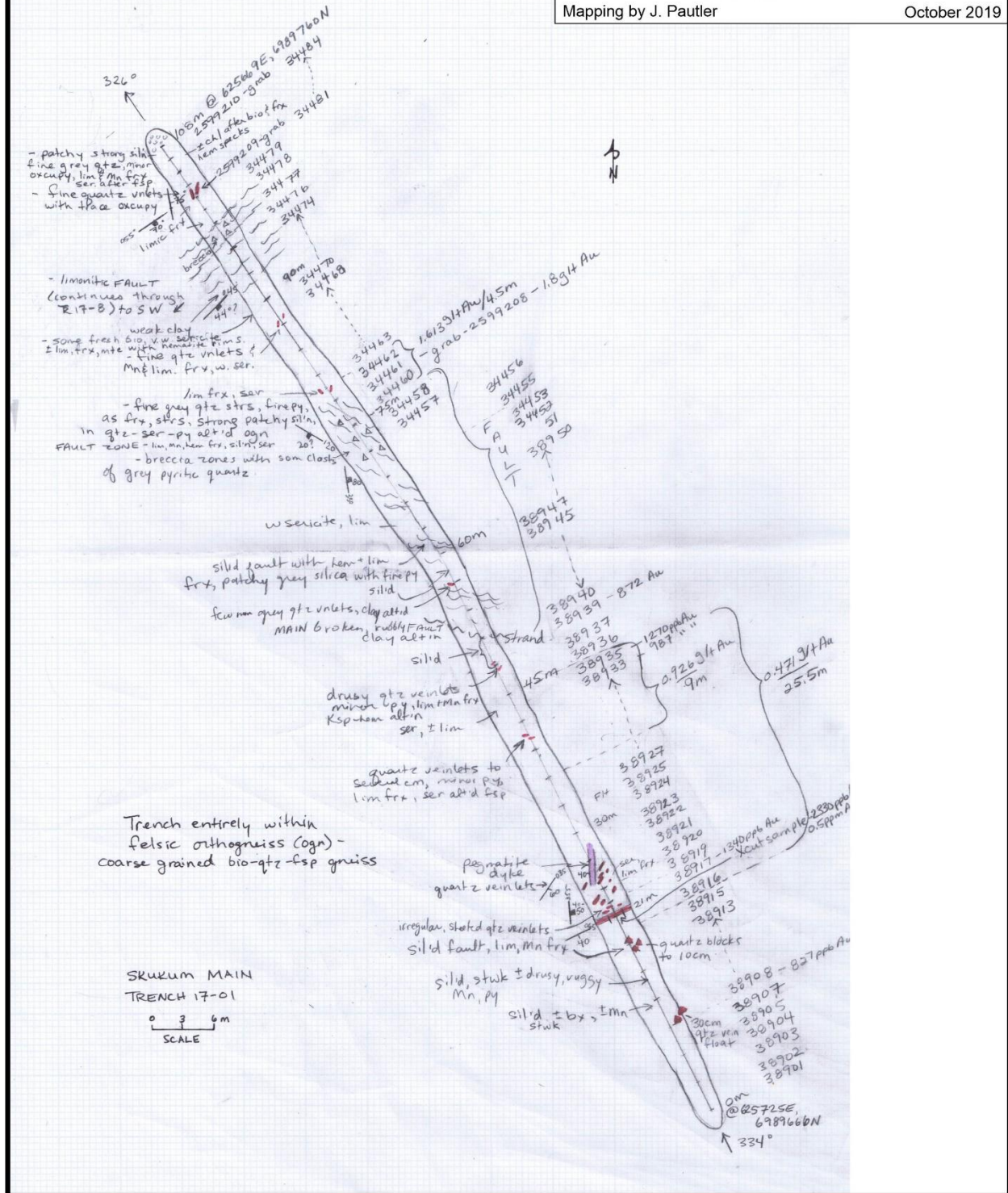


Figure 1. Geology - Trench 17-01

Pacific Ridge Exploration Ltd.
 Mariposa Project
 Trench 17-2

Mapping by J. Pautler

October 2019

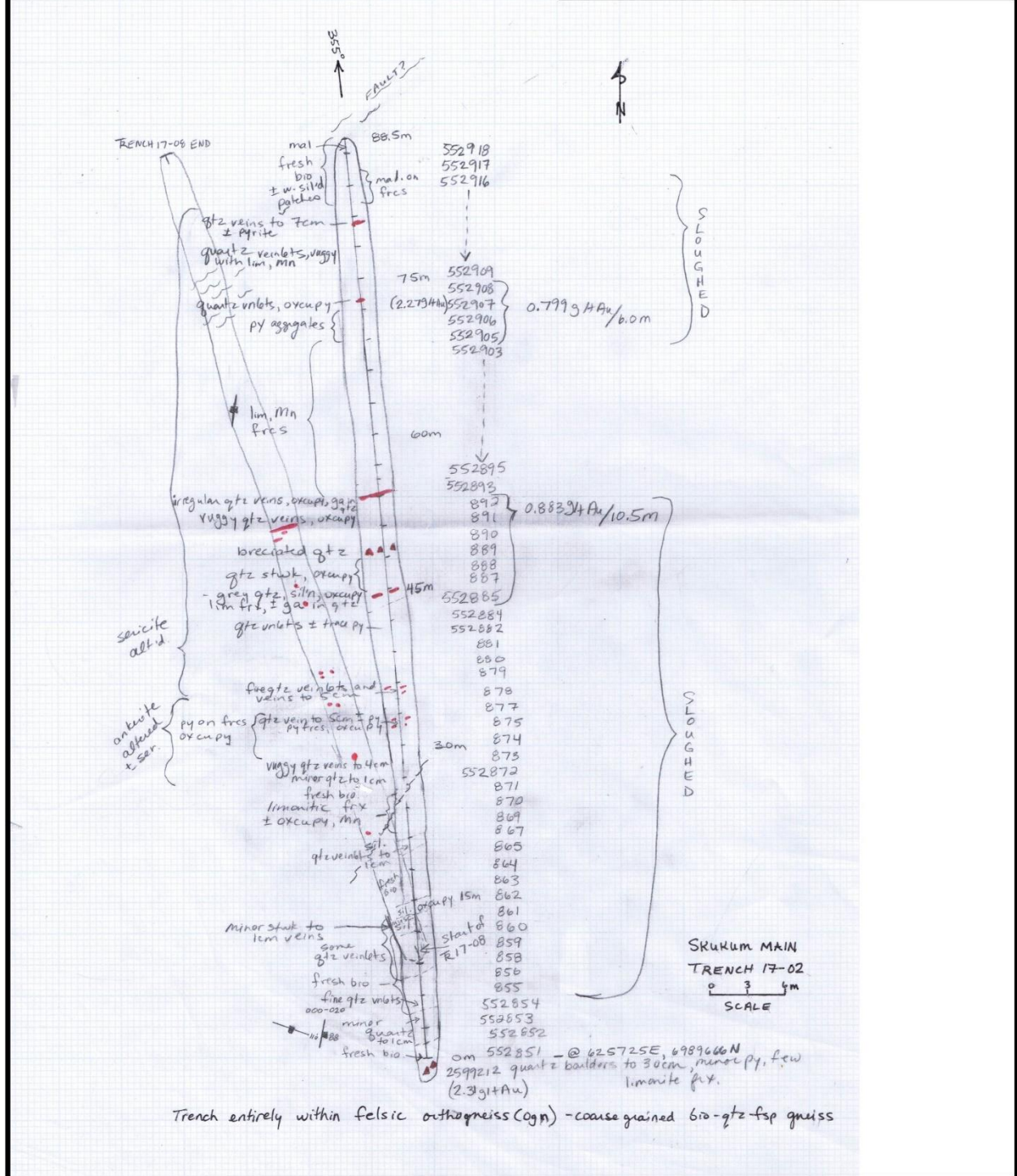


Figure 2. Geology – Trench 17-2.

Pacific Ridge Exploration Ltd.
 Mariposa Project
 Trench 17-3

Mapping by J. Pautler

October 2019

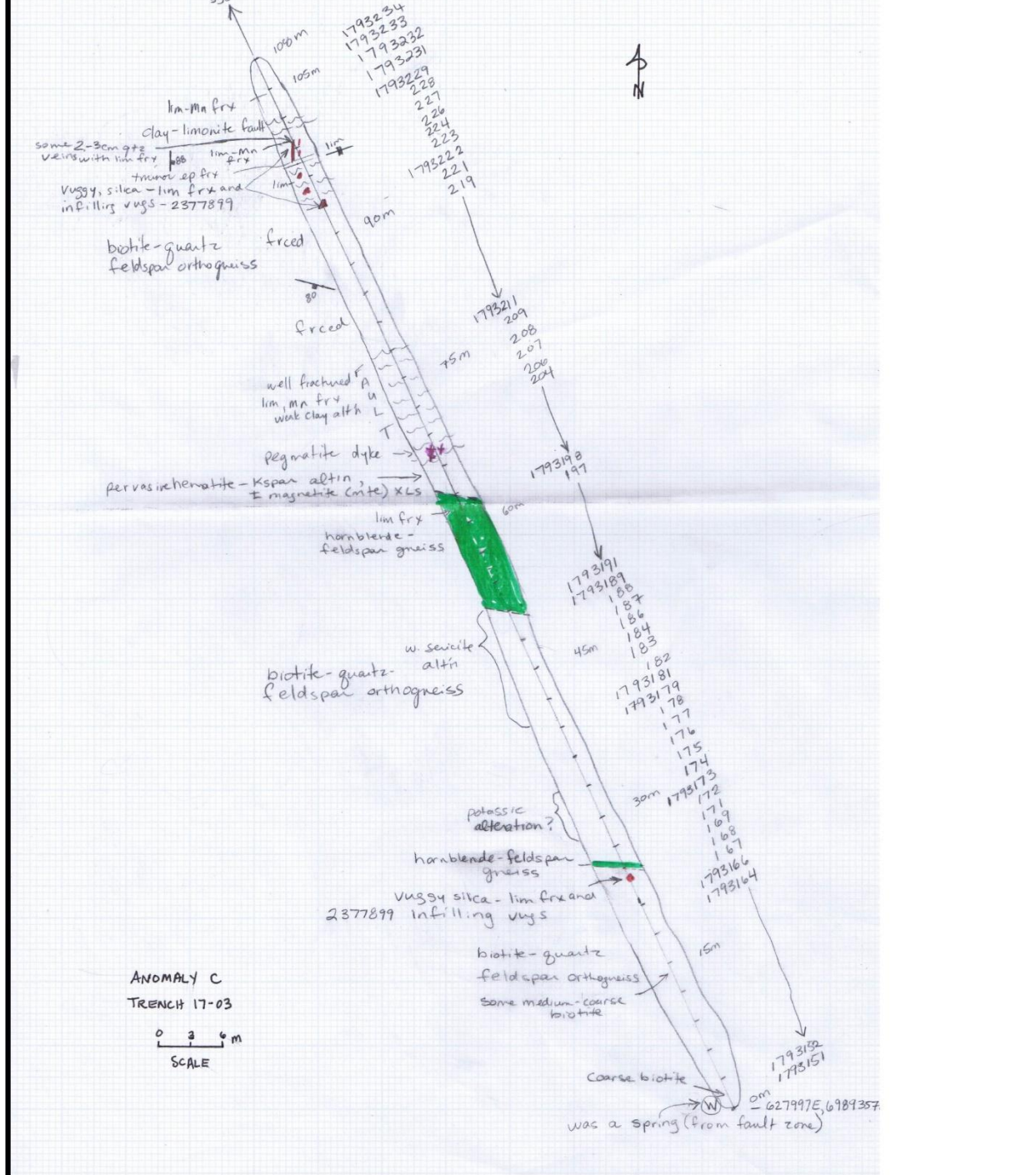


Figure 3. Geology – Trench 17-3.

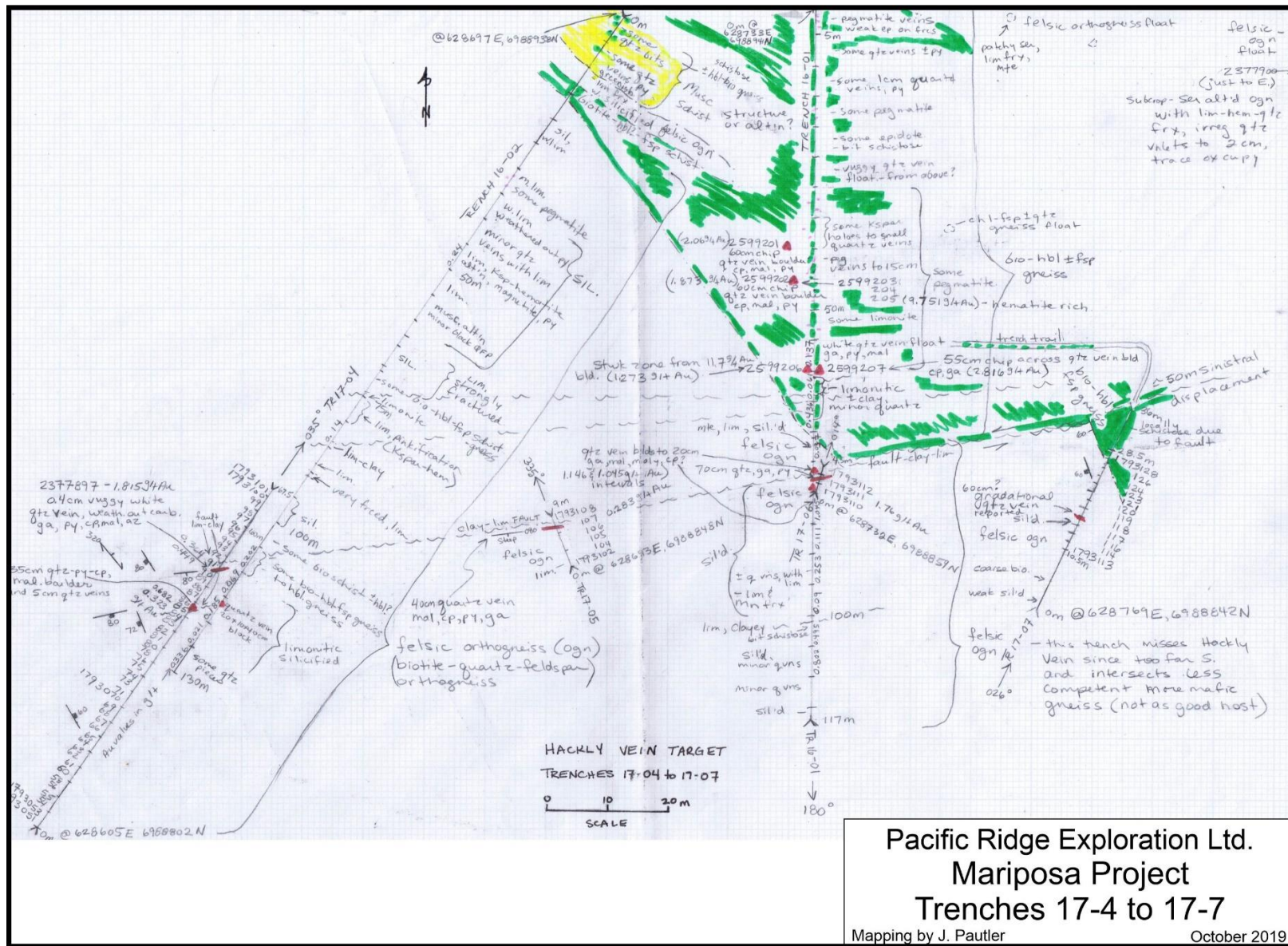


Figure 4. Geology – Trenches 17-4 to 17-7.

Pacific Ridge Exploration Ltd.
 Mariposa Project
 Trench 17-8

Mapping by J. Pautler

October 2019

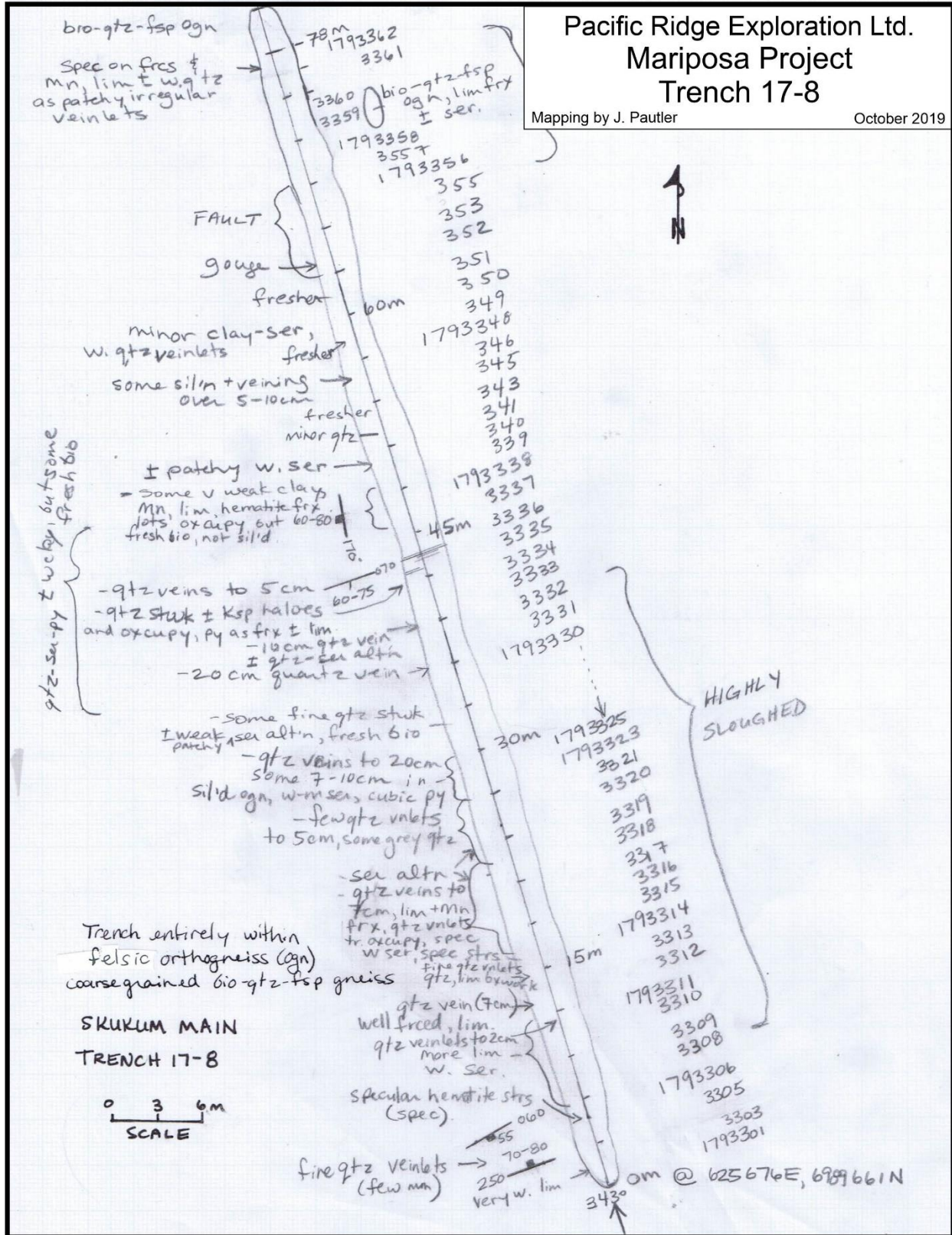
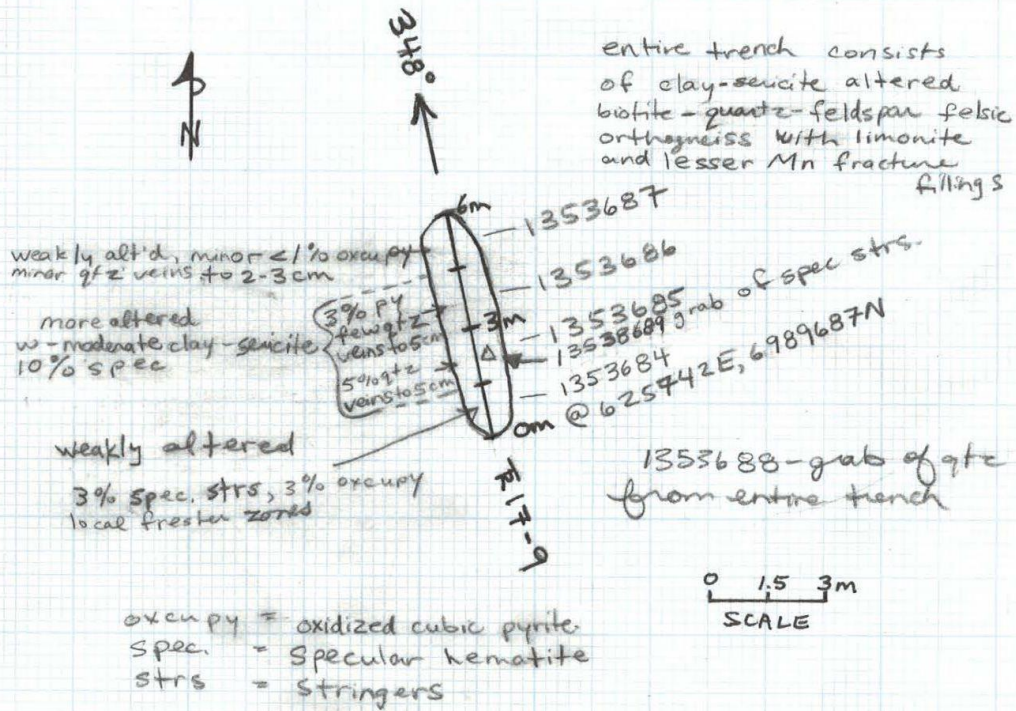


Figure 5. Geology – Trench 17-8.

SKUKUM MAIN
TRENCH 17-09

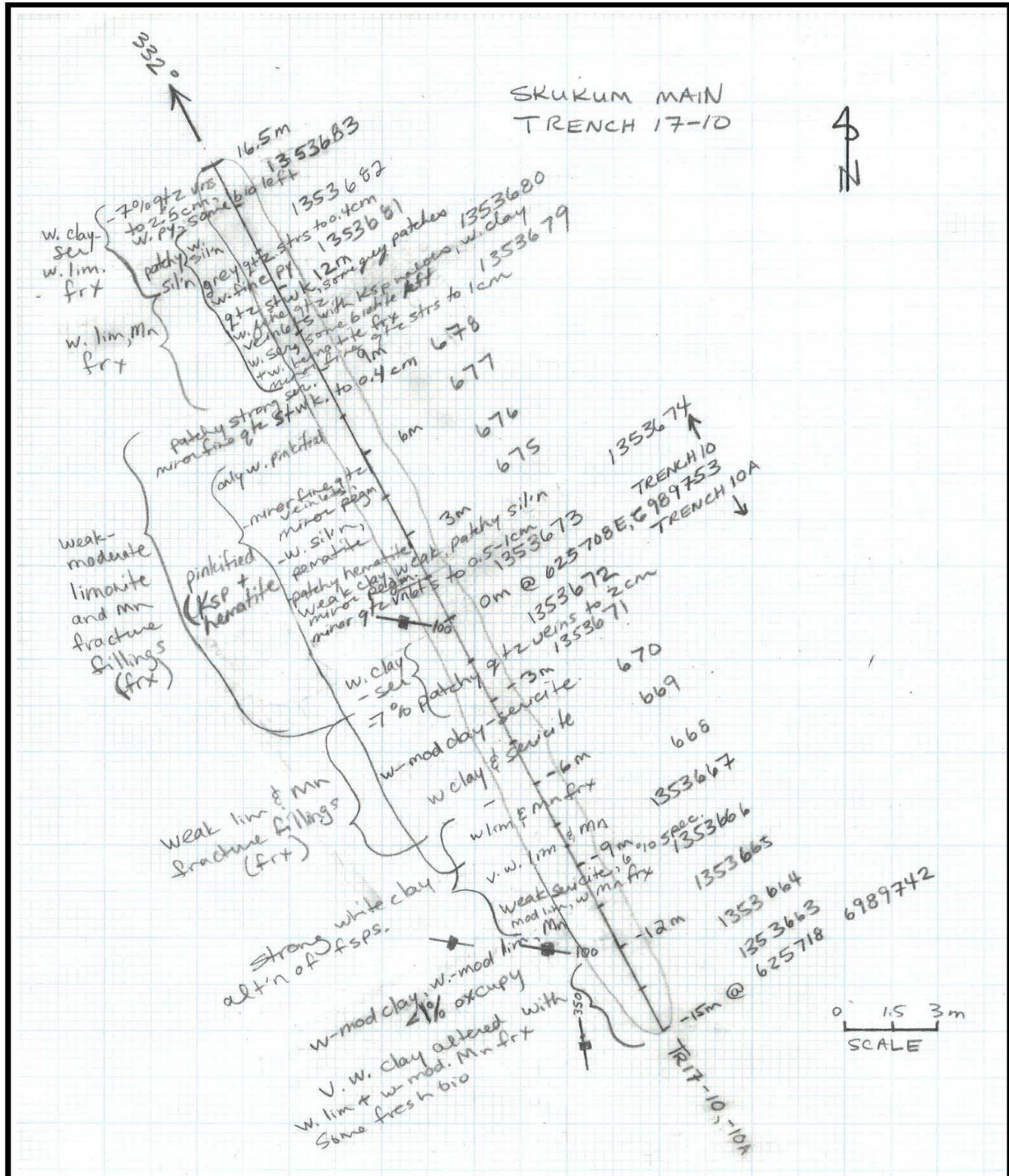


Pacific Ridge Exploration Ltd.
Mariposa Project
Trench 17-9

Mapping by J. Pautler

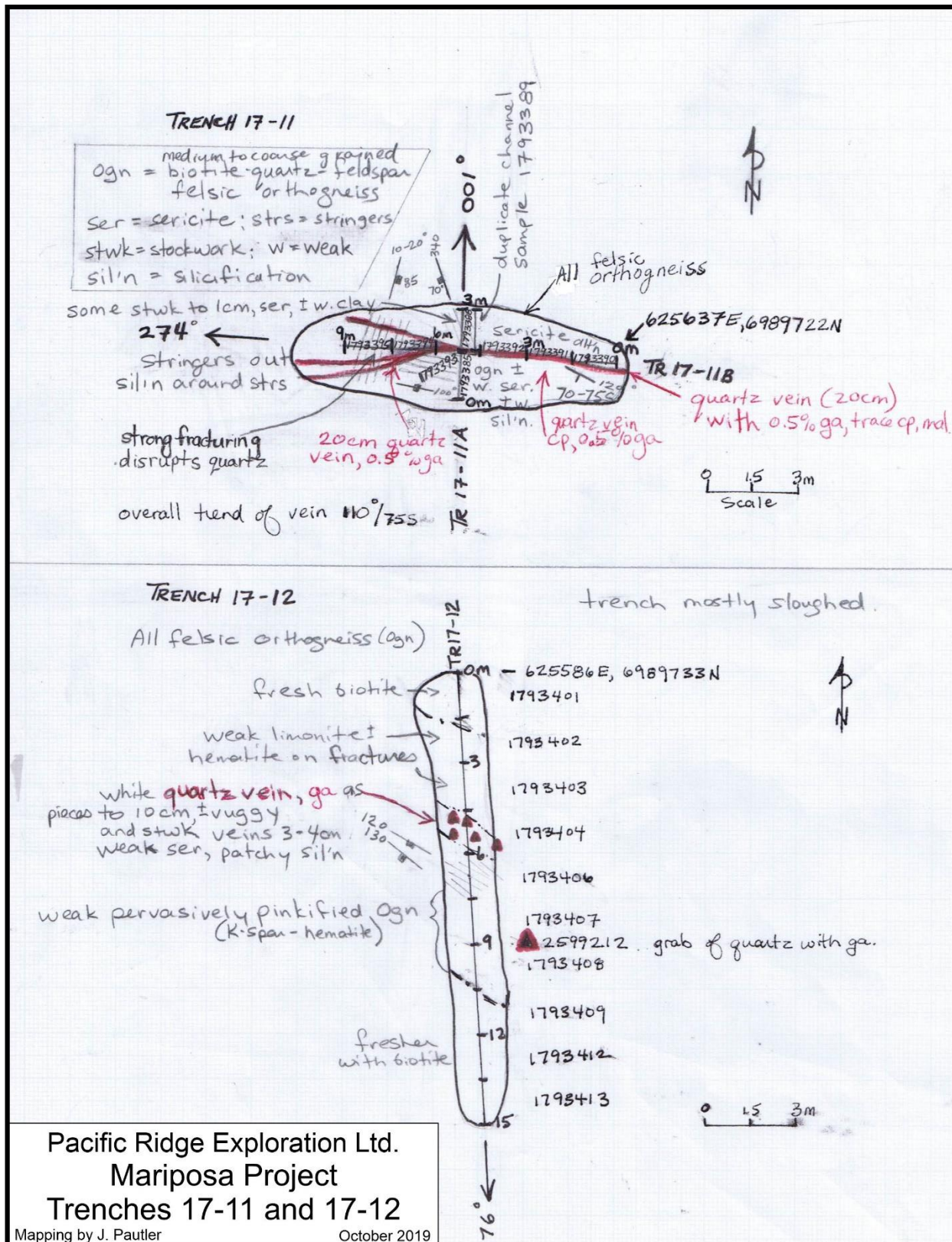
October 2019

Figure 6. Geology - Trench 17-9.



Pacific Ridge Exploration Ltd.
 Mariposa Project
 Trench 17-10
 Mapping by J. Pantler
 October 2019

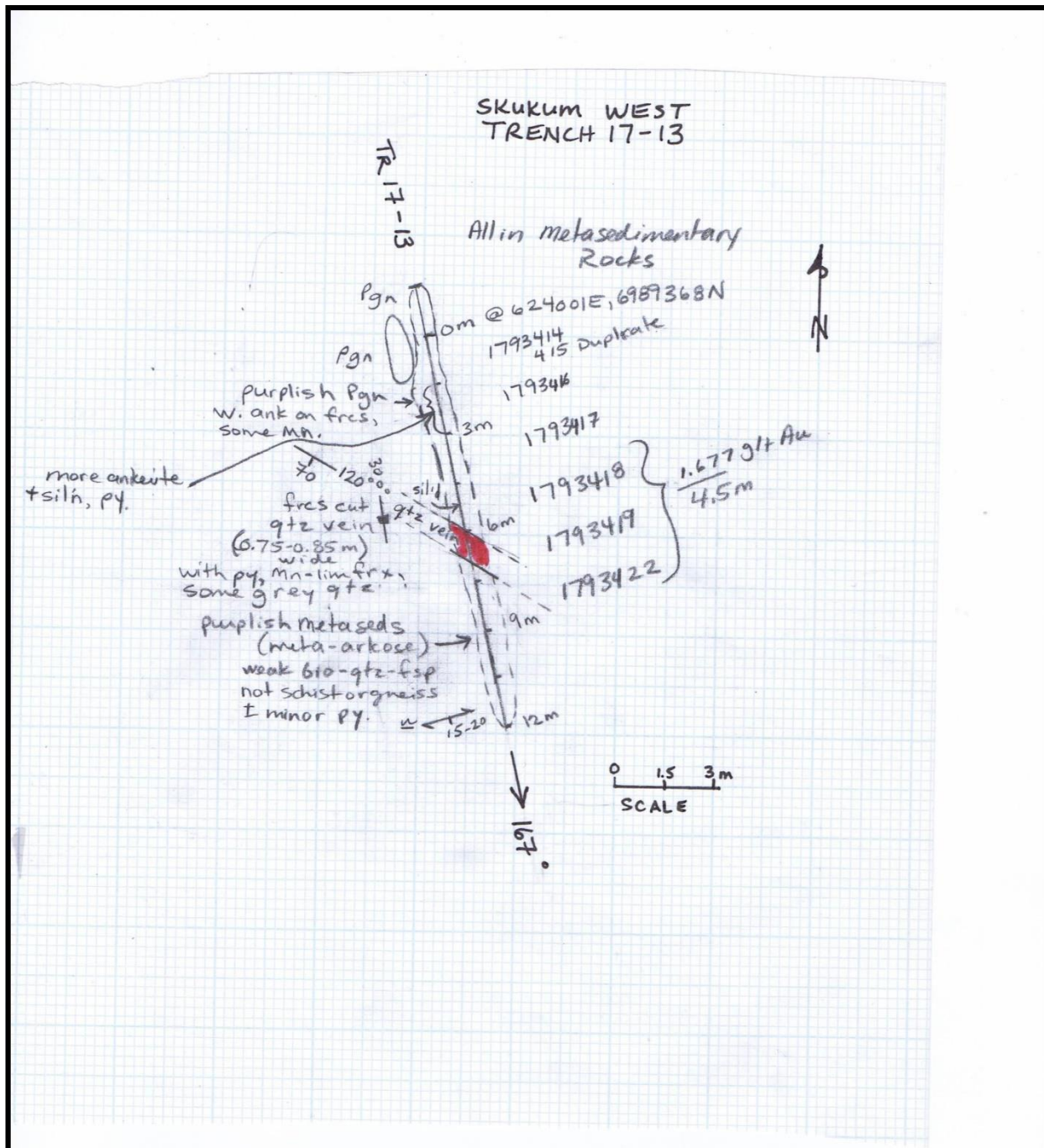
Figure 7. Geology – Trench 10.



Pacific Ridge Exploration Ltd.
 Mariposa Project
 Trenches 17-11 and 17-12

Mapping by J. Pautler October 2019

Figure 8. Geology – Trench 17-11 and 17-12.



Pacific Ridge Exploration Ltd.
 Mariposa Project
 Trench 17-13
 Mapping by J. Pautler
 October 2019

Figure 9. Geology – Trench 17-13.

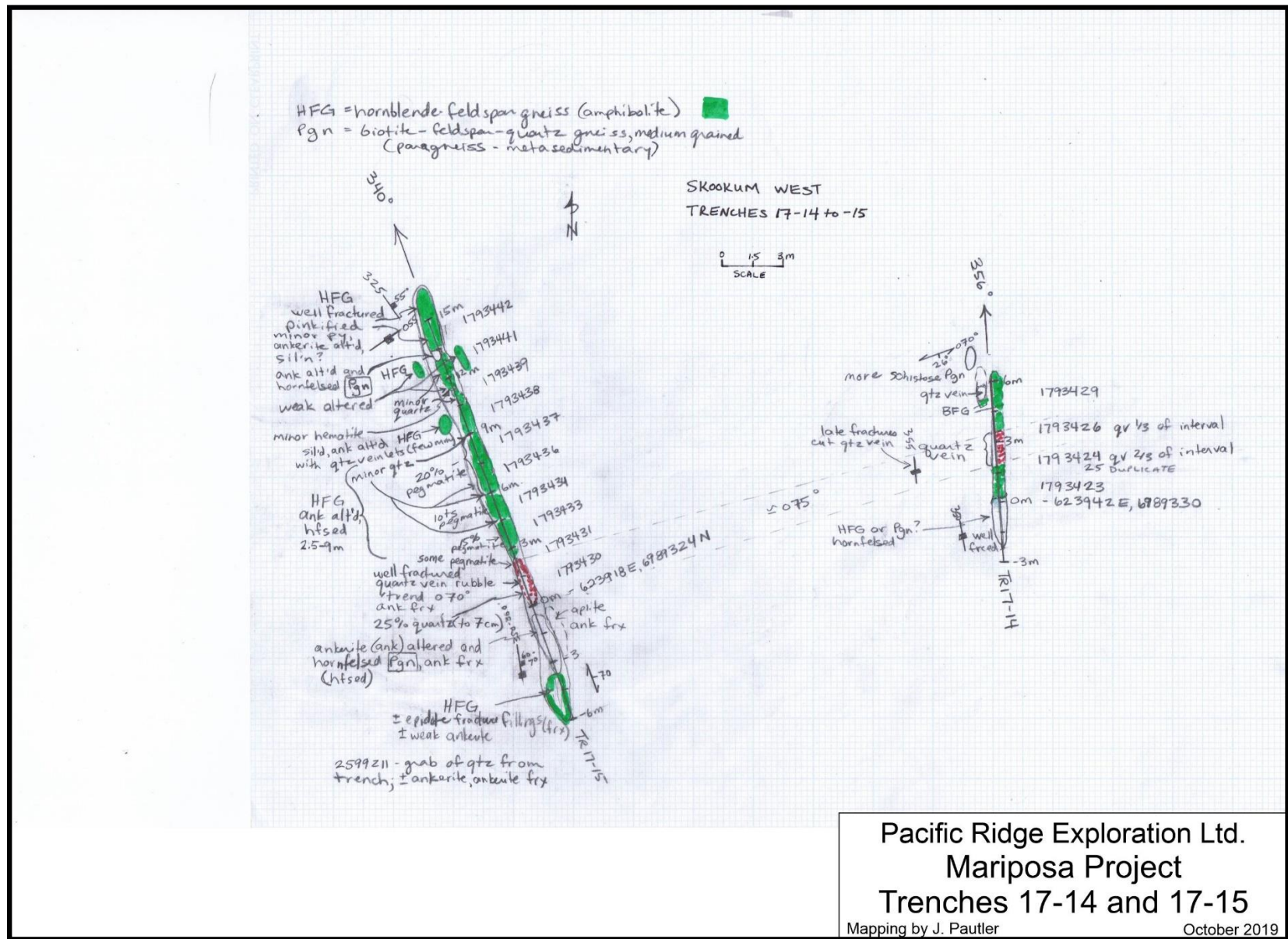


Figure 10. Geology – Trenches 17-14 and 17-15.

Pacific Ridge Exploration Ltd.
 Mariposa Project
 Trench 17-1

Mapping by J. Pautler

October 2019

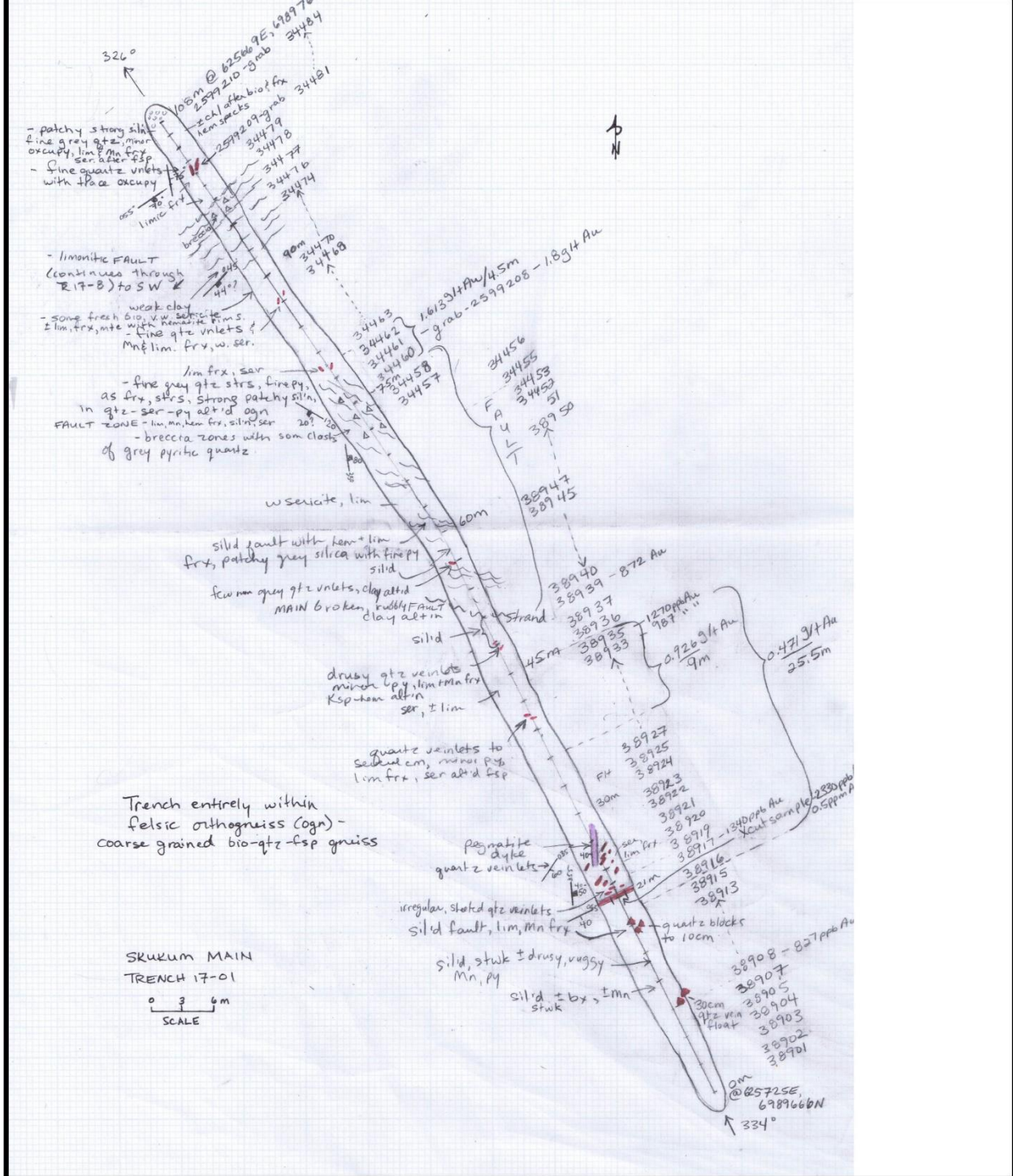


Figure 1. Geology – Trench 17-01

Pacific Ridge Exploration Ltd.
 Mariposa Project
 Trench 17-2

Mapping by J. Pautler

October 2019

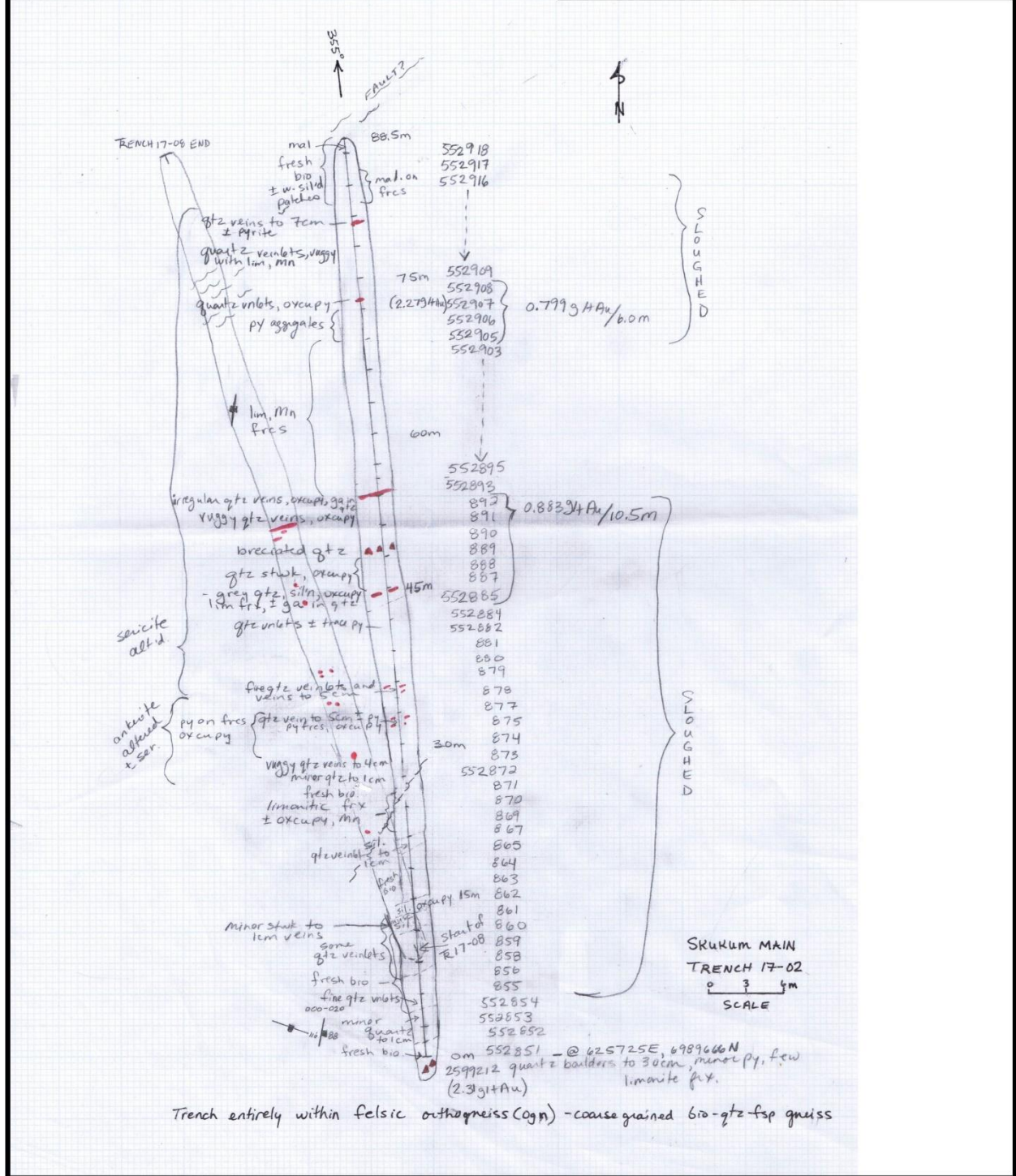


Figure 2. Geology – Trench 17-2.

Pacific Ridge Exploration Ltd.
 Mariposa Project
 Trench 17-3

Mapping by J. Pautler

October 2019

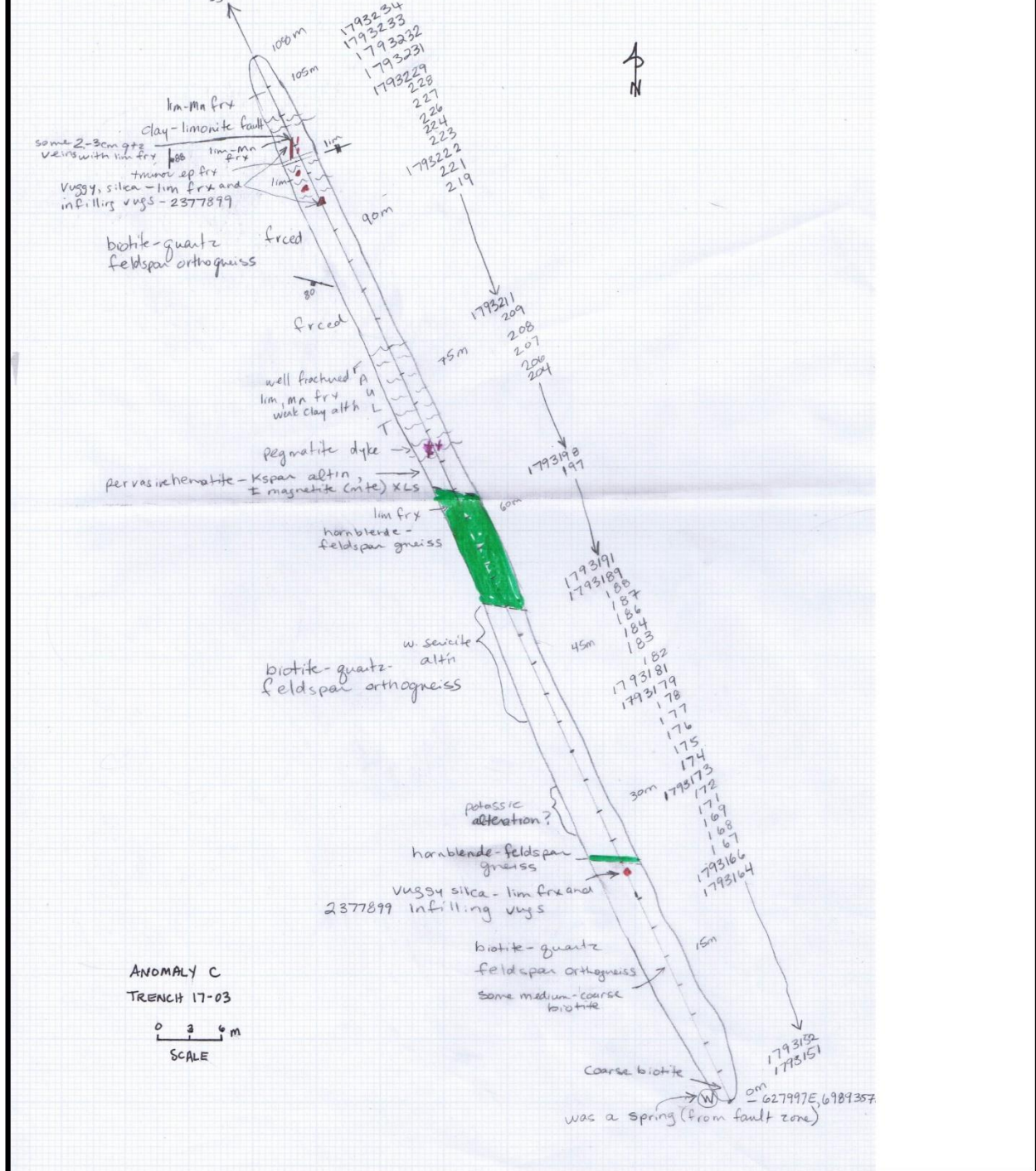


Figure 3. Geology – Trench 17-3.

Pacific Ridge Exploration Ltd.
 Mariposa Project
 Trench 17-8

Mapping by J. Pautler

October 2019

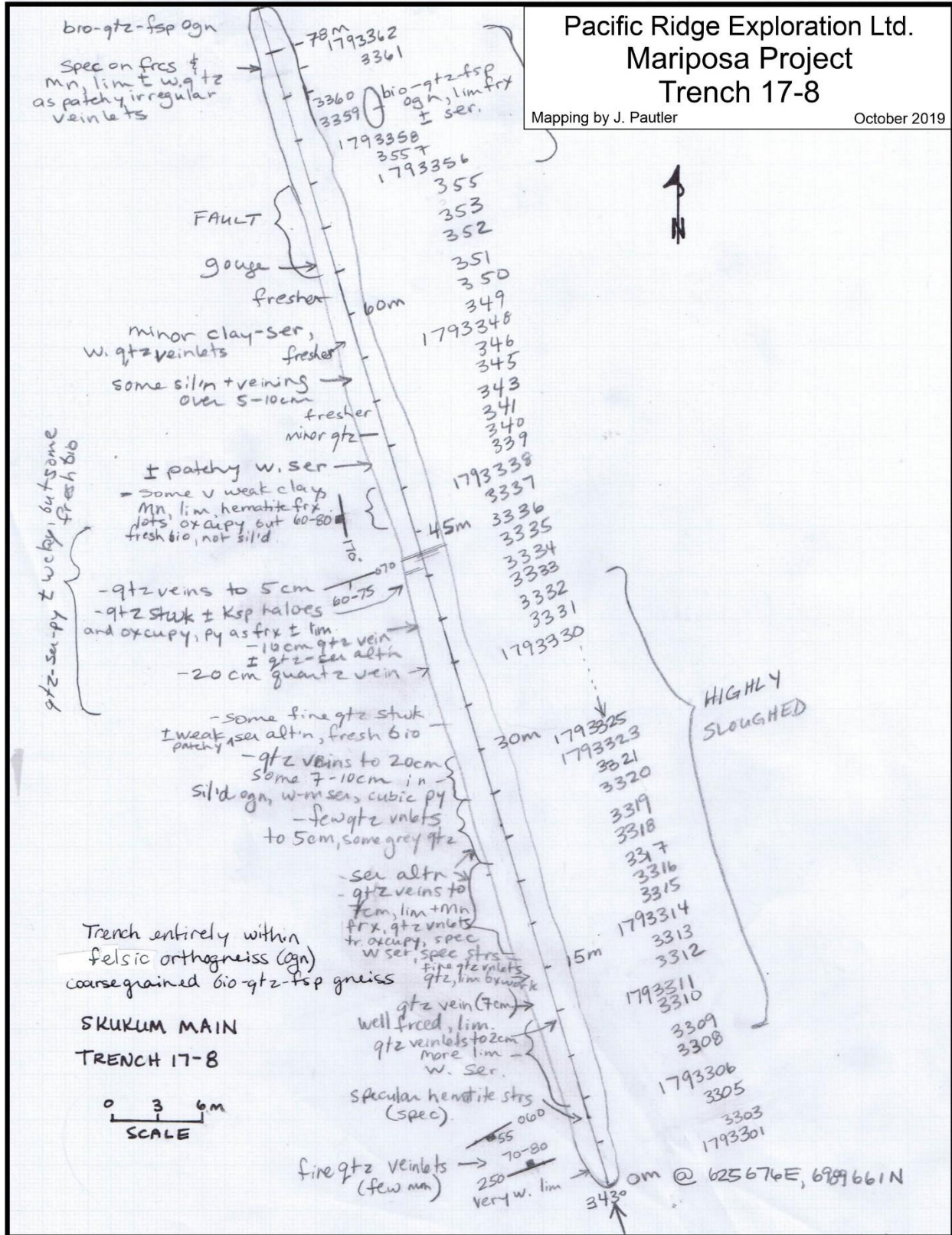
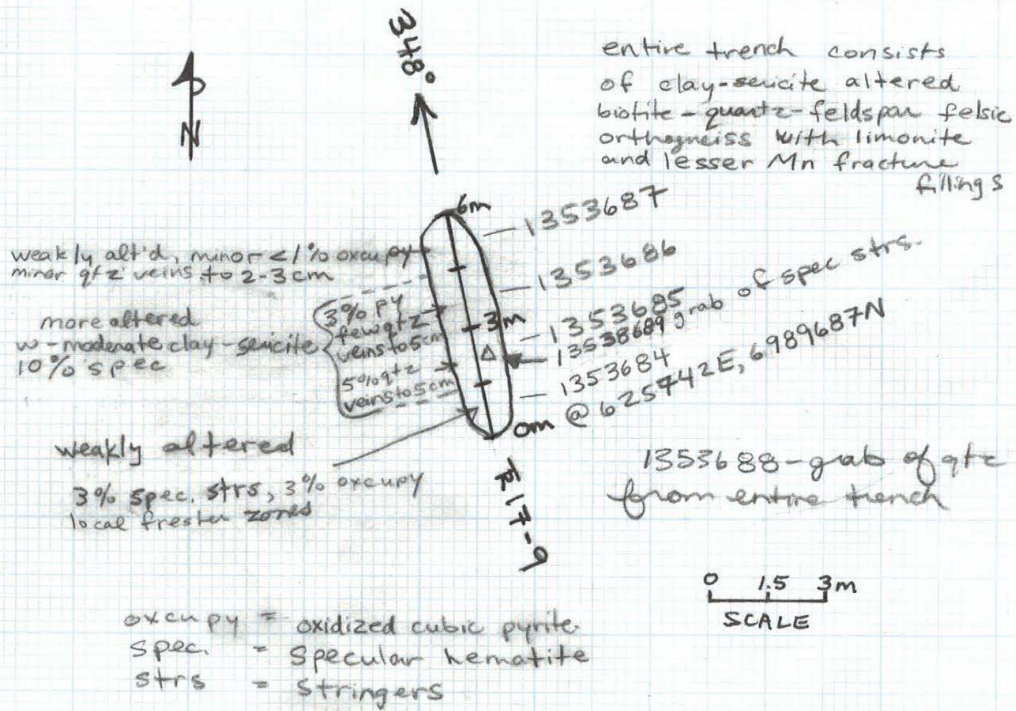


Figure 5. Geology – Trench 17-8.

SKUKUM MAIN
TRENCH 17-09

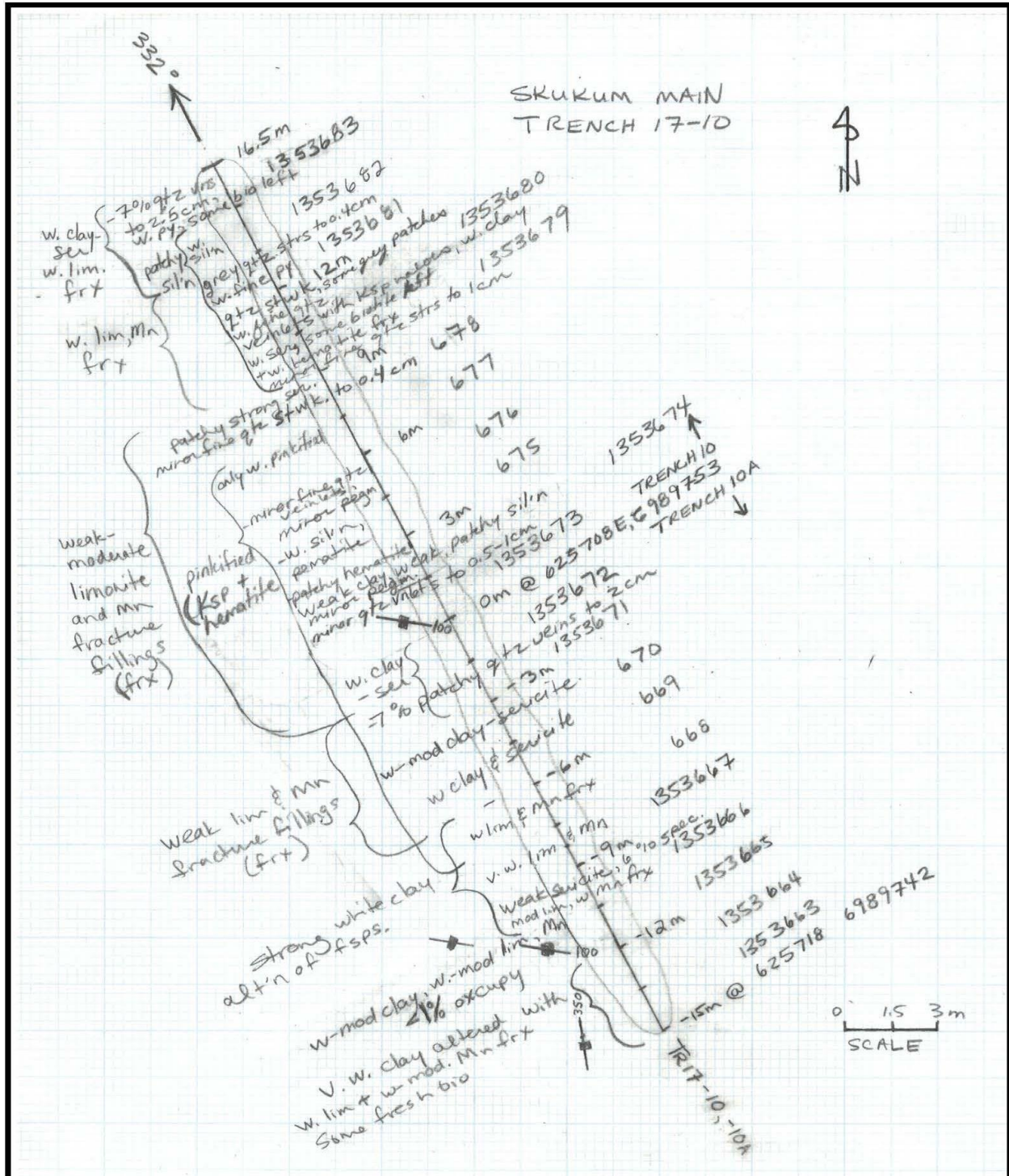


Pacific Ridge Exploration Ltd.
Mariposa Project
Trench 17-9

Mapping by J. Pautler

October 2019

Figure 6. Geology - Trench 17-9.



Pacific Ridge Exploration Ltd.
 Mariposa Project
 Trench 17-10
 Mapping by J. Pantler
 October 2019

Figure 7. Geology – Trench 10.

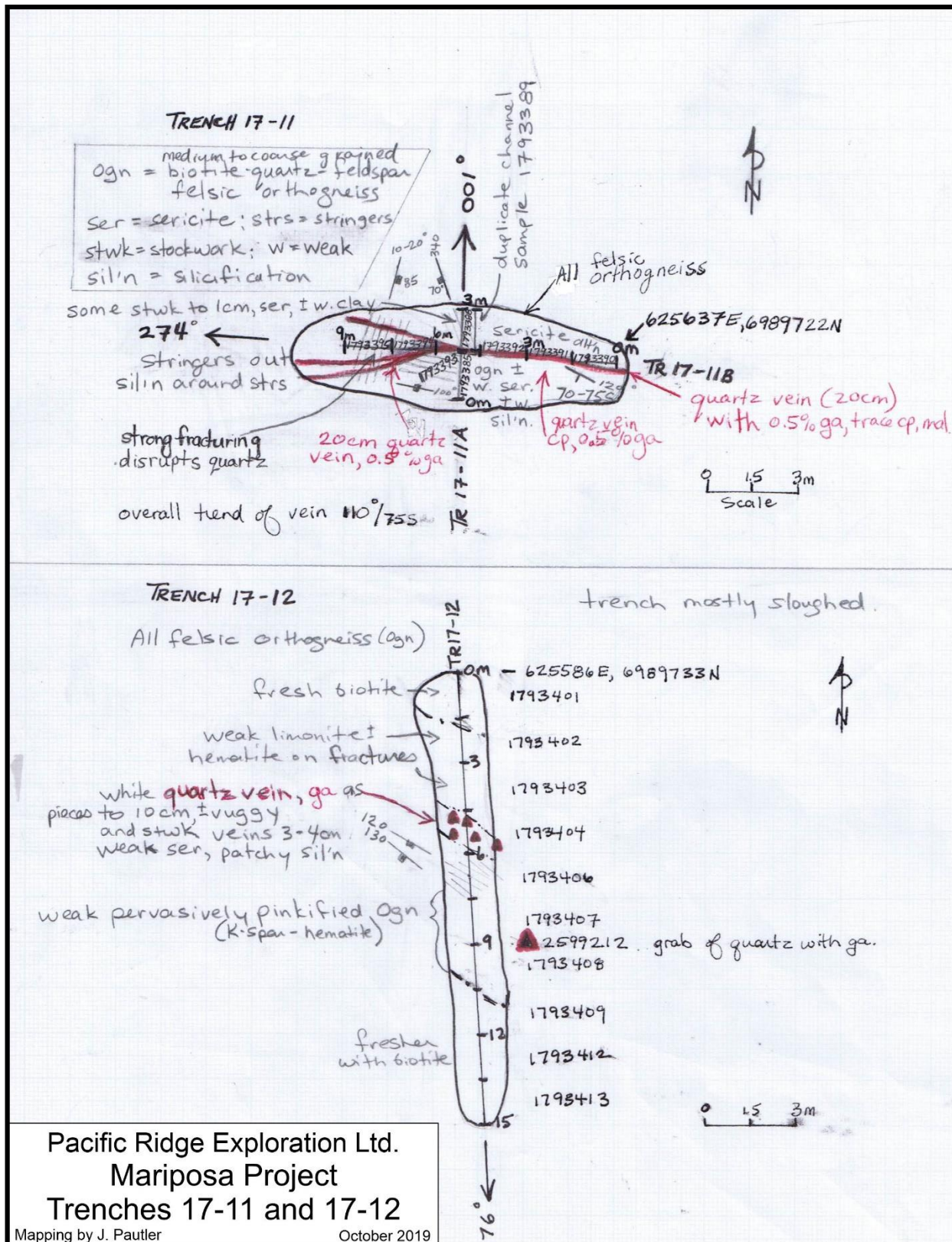
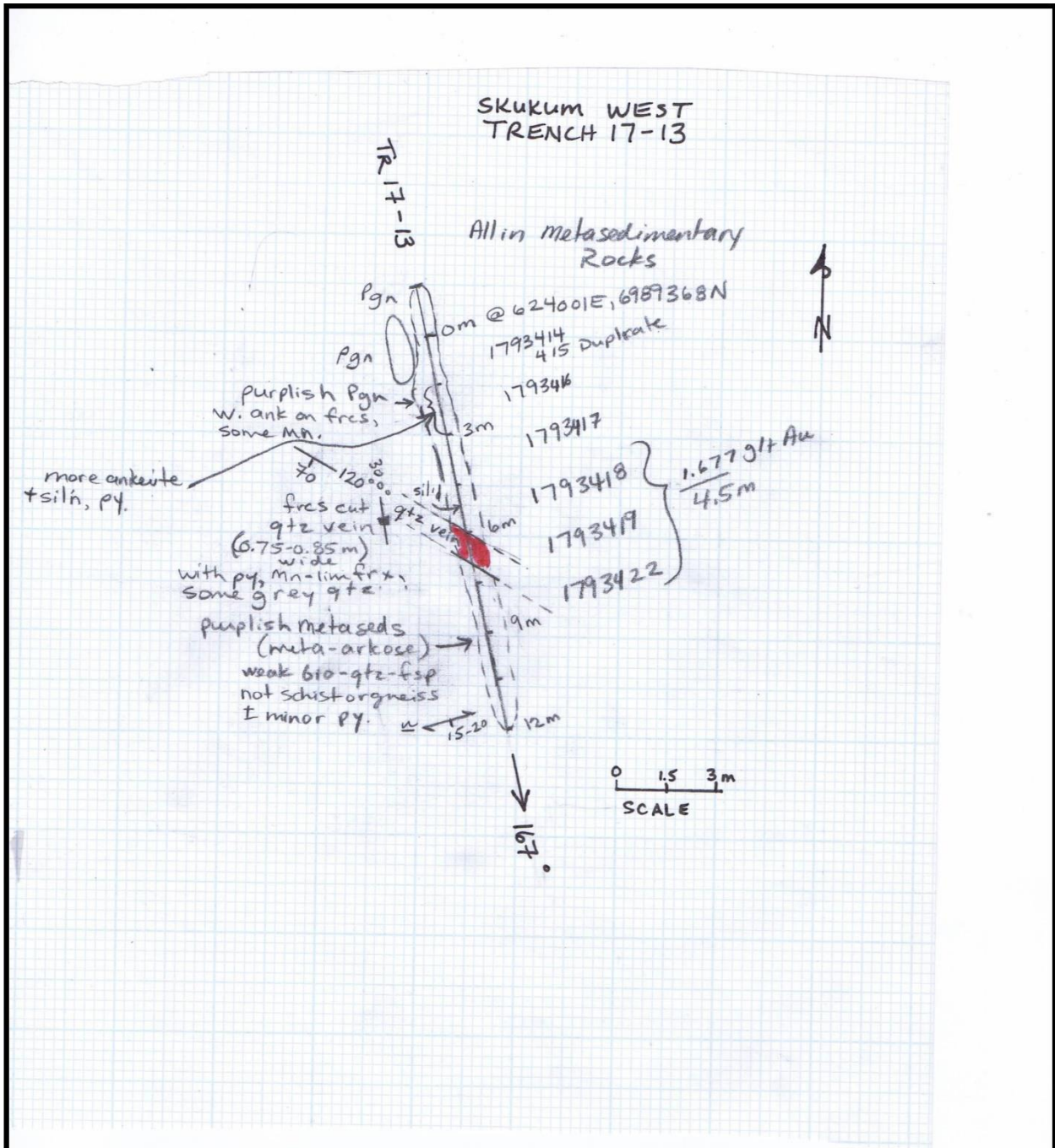


Figure 8. Geology – Trench 17-11 and 17-12.



Pacific Ridge Exploration Ltd.
 Mariposa Project
 Trench 17-13
 Mapping by J. Pautler
 October 2019

Figure 9. Geology – Trench 17-13.

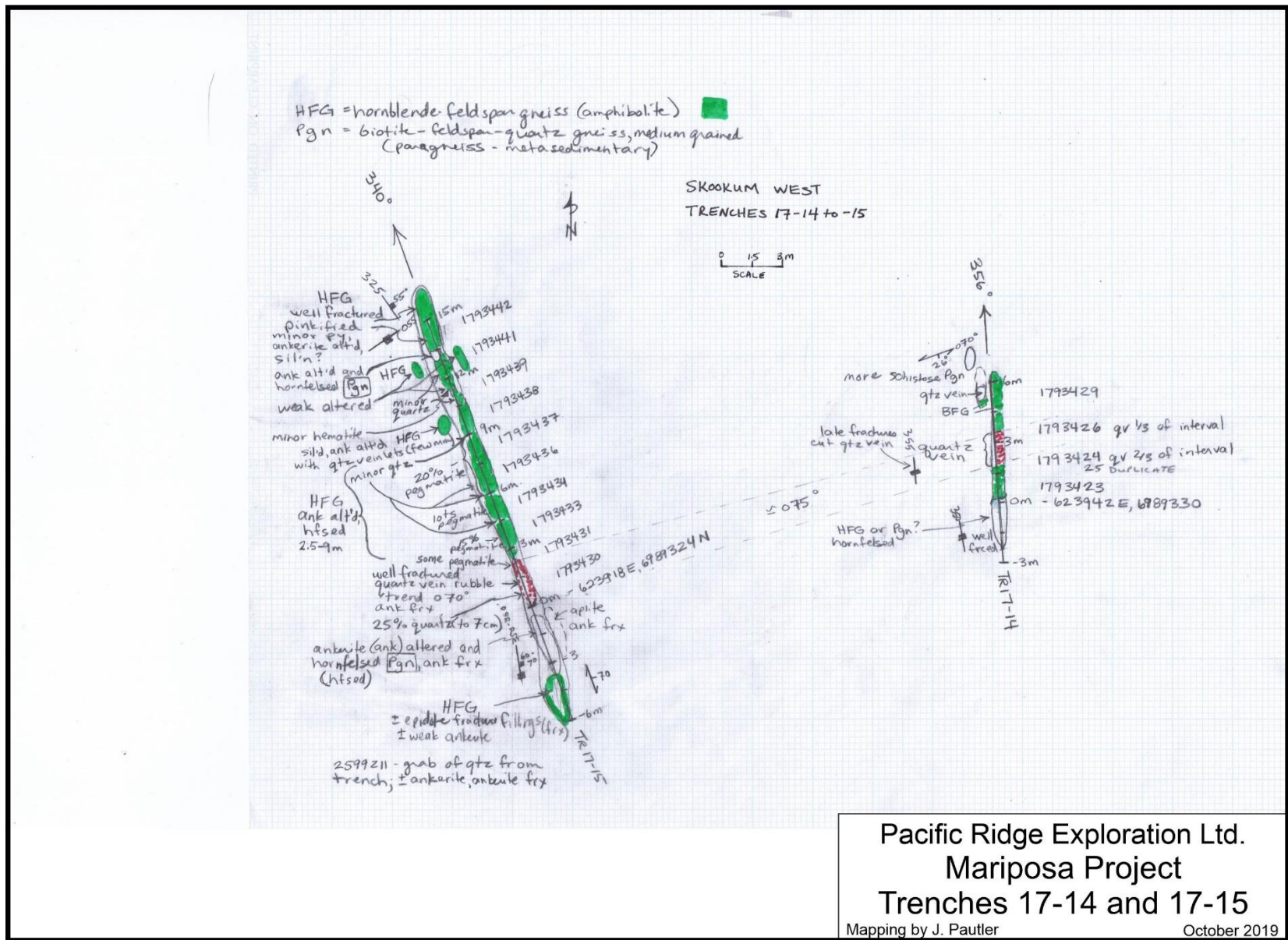


Figure 10. Geology – Trenches 17-14 and 17-15.

APPENDIX IV

Invoices

J EXPLORATION SERVICES INC.

#103-108 Elliott St.
Whitehorse, Y.T.
Y1A 6C4

Phone: 867-821-4299
jpexpls@gmail.com

INVOICE

August 31, 2019

Pacific Ridge Exploration Ltd.
Vancouver, British Columbia

Mariposa Project, Yukon

Between July 4 and August 31, 2019

Field & office work (see time sheet)	8 days @ \$600.00/day	\$4,800.00
Truck (Dawson to/from airport, drop off Morgan)	50 km x 0.75/km	37.50
Meals & Accommodation (motorhome)	2 days @ \$75/day	150.00
Field supplies (sample bags, tags, flagging)	5 days @ \$15/day	<u>75.00</u>
Subtotal		\$5,062.50
GST (5%)		<u>253.13</u>
TOTAL DUE		\$5,315.63

Jean Pautler, President
JP Exploration Services Inc.

GST No. 88403 8217 RT0001

Please make cheque payable to JP Exploration Services Inc.

Invoice payable 15 days from above date. Interest payable at the rate of 15% per annum on overdue accounts.

Time Sheet

Date	Description	Days
July 4	To Scroggie strip, cut out road to top, map Hackly trenches 17-04 to -07	1
July 5	Hackly prospecting, Anomaly C & trench 17-03	1
July 6	Map Skukum Main trenches 17-01, 17-09, 17-10 & sample 17-09, 17-10	1
July 7	Skukum West trenches 17-13 to -15, prospect through Skukum North to camp	1
July 8	Map Skukum Main trenches 17-02, 17-08, 17-11, 17-12	1
July 9	Pack samples, sample descriptions, photos, demob to Dawson – delay due to smoke & rescue by local helicopter, ship samples	1
Aug 6	Trench maps 17-08, -11 to -15	0.5
Aug 7	Trench maps 17-09 to -10	0.5
Aug 29	Trench maps 17-01 to -03	0.5
Aug 31	Trench maps 17-04 to -07, add to waypoints	0.5
TOTAL		8

JP EXPLORATION SERVICES INC.

#103-108 Elliott St.
Whitehorse, Y.T.
Y1A 6C4

Phone: 867-821-4299
jpexpls@gmail.com

INVOICE

October 10, 2019

Pacific Ridge Exploration Ltd.
Vancouver, British Columbia

Mariposa Project, Yukon

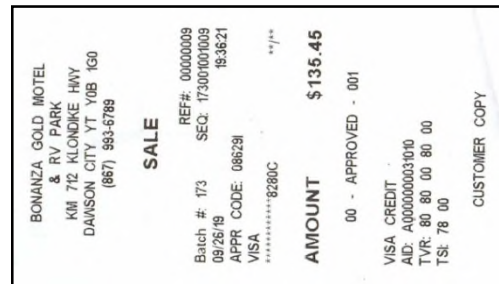
Between September 25 and October 10, 2019

Field & office work (see time sheet)	2 days @ \$600.00/day	\$1,200.00
Meals	1.5 days @ \$30/day	45.00
Equipment rental (satellite phone)	1 day @ \$20/day	20.00
Field supplies (sample bags, tags, flagging)	1 day @ \$15/day	<u>15.00</u>
Subtotal		\$1,280.00
GST (5%)		64.00
Disbursements (see below)	Accommodation	<u>135.45</u>
TOTAL DUE		\$1,479.45

Jean Pautler, President
JP Exploration Services Inc.

GST No. 88403 8217 RT0001

Please make cheque payable to JP Exploration Services Inc.
Invoice payable 15 days from above date. Interest payable at
the rate of 15% per annum on overdue accounts.



Time Sheet

Date	Description	Days
September 25	Organize trench reclamation, to Scroggie airstrip, review, enter GPS data	0.5
September 26	Evaluate & photograph Skukum West trenches, demob to Dawson	1
September 27	Pack samples, sample descriptions, organize photos, review reclamation with GD	NC
October 2	Logistics memo re July program	0.1
October 10	Memo re September program	0.4
TOTAL		2

NC denotes no charge

Expenditures

Date	Room	GST	Description	Total
September 26	129.00	6.45	Motel, JP - cold night!	135.45
TOTAL	129.00	6.45		135.45

J EXPLORATION SERVICES INC.

#103-108 Elliott St.
Whitehorse, Y.T.
Y1A 6C4

Phone: 867-821-4299
jpexpls@gmail.com

INVOICE

November 24, 2019

Pacific Ridge Exploration Ltd.
Vancouver, British Columbia

Mariposa Project, Yukon

Between October 20 and 27, 2019

Memo (see time sheet)	1 day @ \$600.00/day	\$600.00
GST (5%)		<u>30.00</u>
TOTAL DUE		\$630.00

Jean Pautler, President
JP Exploration Services Inc.

GST No. 88403 8217 RT0001

Please make cheque payable to JP Exploration Services Inc.
Invoice payable 15 days from above date. Interest payable at the rate of 15% per annum on overdue accounts.


Time Sheet

Date	Description	Days
October 20	Memo re trench geology – Hackly area, July program	0.2
October 21	Memo re trench geology – Skookum West, July program	0.2
October 27	Memo re trench geology – Main zone, July program	0.6
TOTAL		1

Invoice 19006

Spere Exploration Inc.

Box 1381
Dawson City, Yukon
Y0B 1G0
867-332-4448
morgan@spere-ex.com



Date

July 13, 2019

To

Pacific Ridge Exploration Ltd.
Suite 1100, 1111 Melville Street
Vancouver BC V6E 3V6
Canada

Quantity	Description	Unit Price	Total
6 days	Prospector Morgan Fraughton assisting Jean Pautler with, trench mapping, trench sampling, and prospecting of Pacific Ridge Exploration's Mariposa property from July 4 th to July 9 th , 2019.	\$500	\$3,000
	GST	5%	\$150
	TOTAL DUE		\$3,150

Thank you for your business!

GREAT RIVER AIR

Great River Aviation Ltd.
Charter and Contract Service
38 Tutshi Road, Whitehorse
Yukon, Canada Y1A 3R5
867-393-4359 Fax 456-7186
GST #R 867317372

Flight Ticket / Invoice

6887

CHARTERER Pacific Ridge		DATE 30 July 9/19
POSTAL CODE		PURCHASE ORDER OR CONTRACT #
TELEPHONE		CHEQUE CASH CHARGE
CUSTOMER FUEL LITRES FROM		FLIGHT ITINERARY
LITRES FROM		Dawson
GREAT RIVER AIR FUEL LITRES FROM 260 UDA @ 1.60		Scroggie
LITRES FROM @		Dawson
HOLDING TIME		MILES TIME
PILOT EXPENSES / OTHER CHARGES DESCRIPTION AMOUNT		72
Sub C206 unable to land First trip no milage charge on second trip		72
TOTAL		RATE PER HOUR \$ 144
		RATE PER MILE \$ 4.00
		TOTAL
PASSENGERS / FLIGHT DETAILS		
TO:	FROM:	FLIGHT 576.00
		FUEL 416.00
		OTHER
		SUBTOTAL 992.00
		GST 49.60
SIGNATURE X	AUTHORIZED BY (PRINT)	TOTAL 1041.60

Willow Printers

TERMS: INTEREST AT THE RATE OF 1.5% PER MONTH (UP TO 24% PER ANNUM) MAY BE CHARGED ON THE BALANCE AFTER THIRTY DAYS.



TRANS NORTH HELICOPTERS

TRANS NORTH TURBO AIR LTD.

P.O. BOX 8 - WHITEHORSE - YUKON TERRITORY - Y1A 5X9

TELEPHONE: (867) 668-2177 • FAX: (867) 668-3420

Original

INVOICE

Invoice Number	Document Date	Page
7823	09/16/19	1/1
Customer No.	Federal Tax ID - Business Partner	

PACIEXP

Ticket/s

67660

PACIFIC RIDGE EXPLORATION LTD

SUITE 1100, 1111 MELVILLE ST -
Vancouver BC V6E 3V6
CANADA

Currency: \$

Description	Flight Date	Ticket #	Base	Quantity Charged	Units	Price	Total
Helicopter Hour - Aircraft FSPE	09/01/2019	67660	Dawson City	0.8	hour	1,695.00	1,356.00
FUEL131	09/01/2019	67660	Dawson City	140	litres	2.00	280.00

Tax Details

Tax Code	Tax %	Net	Tax
GST	5.0000	1,636.00	81.80

Invoice Subtotal:	\$ 1,636.00
Total Before Tax:	\$ 1,636.00
Total Tax Amount:	\$ 81.80
Total Amount:	\$ 1,717.80



REMIT PAYMENT TO:

TRANS NORTH HELICOPTERS

TRANS NORTH TURBO AIR LTD.

P.O. Box 8, 115 Range Rd.

Whitehorse, Yukon Canada Y1A 5X9

Tel: (867) 668-2177 - Fax: (867) 668-3420

www.tntaheli.com

ACCOUNT NUMBER	PACIEXP		
INVOICE NUMBER	67660		
INVOICE DATE	16	09	19
A/C TYPE	AS350S02	AIRCRAFT REGISTRATION C	
FLIGHT DATE	09	07	19
PURCHASE ORDER NO.			

CHARTERER

Pacific Ridge

BILLING ADDRESS

FUEL & OIL-X TNTA CUST.	TNTA FUEL USED	HRS./LITRES	FROM
----------------------------	----------------	-------------	------

HOOK INSURANCE	DECLINED	<input type="checkbox"/>	INT
VALUE	ACCEPTED	<input type="checkbox"/>	

TNTA'S TARIFF LIMITS THAT TNTA'S LIABILITY FOR LOSS OR DAMAGE TO GOODS CARRIED IS 50¢ PER LB.

FROM	UP	DOWN	HOURS	REMARKS NO. OF PASS
Thunderdome				
Scragie Ck	1853	1911	0.3	
Blackhills	195	1935	0.3	
Thunderdome	1936	1948	0.2	
				Ground truth fuel used from Thunderdome camp.

SUB	G.L.	AMOUNT	D.G. TRANSPORTED		
			<input type="checkbox"/>	0.8 @ 1695.00	1356 00
				HOLDING TIME: @ / HR.	
0 0 0 0	3 2 3			FUEL 140 LT @ 2.00 / LITRE	280 00
				FUEL @ / LITRE	

TERMS: PAYABLE UPON RECEIPT OF INVOICE.

2% INTEREST PER MONTH (24% PER ANNUM) WILL BE CHARGED ON ALL OUTSTANDING AMOUNTS OVER 30 DAYS. IF INTEREST IS NOT PAID, FUTURE FLIGHTS WILL BE ON A CASH BASIS.

X

CHARTERER'S SIGNATURE-----
CHARTERER'S NAME (PRINTED)INITIALS
AXS

PILOTS SIGNATUREENGINEER'S NAME
Pool

SHIPPING NAME & QTY.

CLASS

UN #

PACKING GR.

TOTAL	\$	1717 80
-------	----	---------

CARRIAGE SUBJECT TO TERMS OF PUBLISHED TARIFF.
TARIFF AVAILABLE TO PUBLIC VIEW AT TRANS NORTH OFFICE.**THIS IS YOUR ONLY INVOICE - PAY UPON RECEIPT**

Great River Aviation Ltd.
#38A Tutshi Road
Whitehorse, Yukon
Y1A 3R5

Phone: (867) 393-4359
Fax: (867) 456-7186
E-mail: admin@greatriverair.com

Pacific Ridge Exploration
gcarlson@pacificridgeexploration.com

INVOICE

DATE Jul 09,2019
NUMBER 19-041

Description of Service Provided	Quantity Supplied	Daily/Hourly Rate	Total
Expediting: Fill fuel drum at AFD as per Jean's instruction Re: ATV rental			\$ 20.00
AFD invoice paid by Great River Air, see attached.			\$ 249.65
		Subtotal	249.65
		G.S.T. on expediting	1.00
		Total	\$ 250.65

GST Registration Number: 867317372

Terms: Invoice due upon receipt. Interest at the rate of 1.5% per month (up to 24% per annum) may be charged on the balance after 15 days.

E-MAILED
Aug 7/19

Freight Systems

PACIFIC NORTHWEST FREIGHT
3 BURNS RD
WHITEHORSE, YT. Y1A 4Z3
867-668-2511

Yukon Ltd.*
Phone: (867)667-2050



SALE

PRO NO. _____ DATE Jul 12/19
REF. NO. _____

Customer Copy - 1

Batch #: 004
07/12/19
APPR CODE: 02976I
Trace: 1
VISA
*****7724

REF#: 00000001

10:24:32

Manual CP

/

AMOUNT \$137.67

APPROVED

THANK YOU / MERCI

CUSTOMER COPY

SHIPPER: PACIFIC RIDGE EXPLORATION C/O GROUNDTRUTH EXPLORATION DAWSON CITY YT		CHARGE TO: ZZ101 - COLLECT ACCOUNT PAYMENT REQ BEFORE DELIVERY WHITEHORSE YT	
Description	Weight	Rate	Charges
	250		103.24
@27%		27.00	27.87
TH # 02976I		5%	6.56
Total Weight		Charge Type	Total Charges
250		TP/CHG	\$137.67
Date Delivered		TOTAL	
DAY MO. YR.			

SHORT OF DAMAGE NOTATION ON DELIVERY RECEIPT IS NOT NOTICE OF CLAIM. NOTICE OF CLAIM MUST COMFORM TO CONDITIONS OF STANDARD BILL OF LADING, ITEM 12

Pacific Northwest Freight Systems

* A division of Pacific Northwest Moving (Yukon) Ltd.*
3 Burns Road, Whitehorse, Yukon Y1A 4Z3
Edmonton: Phone (780)447-5110 Whitehorse: (867)667-2050



PRO NO. **WHO2142393** PO NO. _____ DATE Jul 12/19
PNW NO. 223879 REF. NO. _____

Terminal Copy - 1

CONSIGNEE: BUREAU VERITAS COMMODITIES 77 COLINS LANE LOT 53 WHITEHORSE YT		SHIPPER: PACIFIC RIDGE EXPLORATION C/O GROUNDTRUTH EXPLORATION DAWSON CITY YT		CHARGE TO: ZZ101 - COLLECT ACCOUNT PAYMENT REQ BEFORE DELIVERY WHITEHORSE YT	
---	--	---	--	--	--

Instructions:

No.Pieces	Description	Weight	Rate	Charges
5	BAGS ROCK SAMPLES	250		103.24
	FUEL SURCHARGE-B @27%		27.00	27.87
	PREPAID BY VISA: AUTH # 02976I			
	GST (R-122895386)		5%	6.56
Total Pcs.	Rec'd in Good Order By	Total Weight	Charge Type	Total Charges
5		250	TP/CHG	\$137.67
Del'd By		Date Delivered	TOTAL	
		DAY MO. YR.		

SHORT OF DAMAGE NOTATION ON DELIVERY RECEIPT IS NOT NOTICE OF CLAIM. NOTICE OF CLAIM MUST COMFORM TO CONDITIONS OF STANDARD BILL OF LADING, ITEM 12



**BUREAU
VERITAS**

Bureau Veritas Commodities Canada Ltd.
9050 Shaughnessy St.
Vancouver, BC Canada V6P 6E5
Phone 604 253 3158 Fax 604 253 1716
GST # 843013921 RT
QST # 1219972641

MINERALS

Bill To: Pacific Ridge Exploration Ltd.
Suite 1100, 1111 Melville St,
Vancouver, BC V6E 3V6
CANADA

Invoice Date: August 7, 2019
Invoice Number: **VANI338098**
Submitted by: Jean Pautler
Email: jpexpls@gmail.com
Invoice Contact: Gerry Carlson
Email: gcarlson@pacificridgeexploration.com
Job Number: WHI19000202
PO Number:
Project Code: Mariposa
Shipment ID:
Quote Number:

Item	Package	Description	Sample No.	Unit Price	Amount
1	PRP90-250	Crush and Pulverize 250 g	46	\$7.82	\$359.72
2	PRP90-250	Overweight prep charges per 100g	923	\$0.07	\$64.61
3	FA430	30g Fire Assay for Au, AAS	46	\$14.02	\$644.92
4	EN002	Lead waste disposal fee	46	\$0.55	\$25.30
5	AQ200	0.5g - 36 element ICP ES/MS	46	\$14.45	\$664.70
6	SLBHP	Sort, label and box pulp samples	46	\$1.05	\$48.30
7	DISPL	Disposal of pulps	46	\$0.20	\$9.20
8	DISRJ	Disposal of rejects	46	\$0.75	\$34.50
9	SHP-01	Per sample charge for branch shipment	46	\$2.15	\$98.90
Prices reflect discount of 15.00% where applicable.			Net Total		\$1,950.15
			GST		\$97.51
			Grand Total	CAD	\$2,047.66

Invoice Stated In Canadian Dollars

Payment Terms:

Due upon receipt of invoice. Please pay the last amount shown on the invoice.

For **cheque payments**, please remit payable to:
Bureau Veritas Commodities Canada Ltd.
9050 Shaughnessy St.
Vancouver BC, V6P 6E5

Please specify invoice number on cheque remittance.

For electronic payments or any enquiries, please contact acct.receivable@ca.bureauveritas.com.



Box 70, Dawson, YT Y0B 1G0
 Phone (867) 993-2499
 Fax: (867) 993-5201

Invoice

Date	Invoice #
14-Nov-19	10311
Due	Terms
28-Nov-19	Net 14
	MPA

Invoice To:
Pacific Ridge Exploration Ltd.
 1100 - 1111 Melville Street
 Vancouver, BC V6E 3V6

ATTN: Gerald G. Carlson, President
gcarlson@pacificridgeexploration.com

Description	Proj	Service Amount	Project Mgmt Fee	Total Amount
			10%	
Assay & Shipping Expenditures from JP Exploration Services site visit to Mariposa project	MPA	\$ 257.50	25.75	283.25
<i>**See attached for breakdown detail**</i>				
Wiring Canadian Funds:				
Beneficiary Bank: Canadian Imperial Bank of Commerce 400 Burrard Street, Vancouver, BC V6C 3A6				
Institution Code: 010				
Swift Code #: CIBCCATT				
Transit #: 00010				
Beneficiary: Ground Truth Exploration Inc. P.O. Box 70, Dawson City, YT Y0B 1G0				
Account #: 47-68817				
Totals				\$ 283.25
			GST 5%	\$ 14.16
GST # 811084268 RT0001			Deposit Applied	
			Total Due	\$ 297.41

Thank you for your business!

Pacific Ridge

MPA Assay & Shipping Expenditures

10/4/2019	3300479927	Manitoulin Transport	MPA190927-01-ROCK, 29lbs	\$ 32.72
11/7/2019	4925380	ALS Canada Ltd	MPA 190927-01 -ROCK Sample Requisition-Sample Logging, Pulverize 500 g.Au 30g FA-AA Finish, 35 Element Aqua Regia ICP-MS, Split Sample, Fine Crushing	\$ 224.78
Total MPA				<u>\$ 257.50</u>
Total Pacific Ridge				<u>\$ 257.50</u>