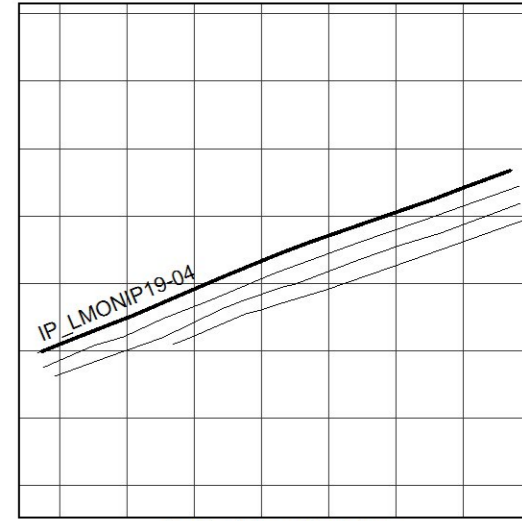
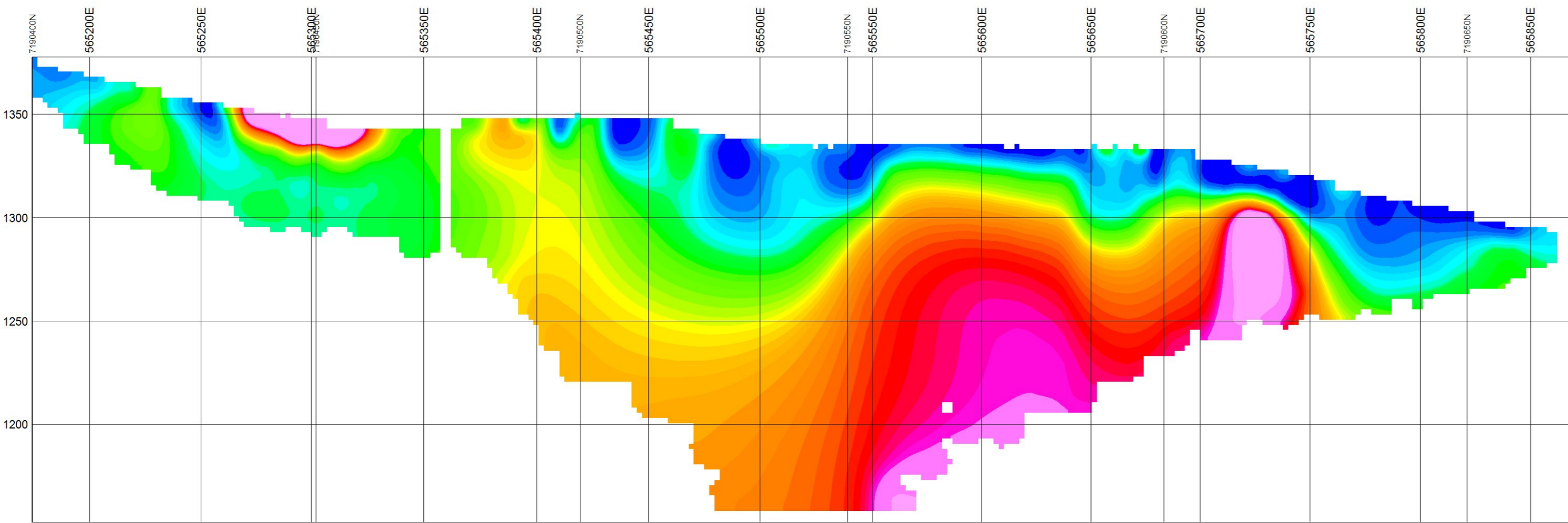
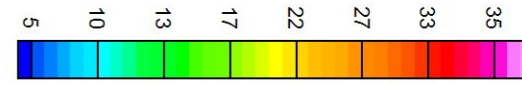


IP_LMONIP19-04



Section Trace Plan View



Chargeability (mV/V)

Scale 1:2000



(meters)

WGS 84 / UTM zone 7N

Vertical Exaggeration: 1

**Go Cobalt Mining Corp.
Monster Project
Geophysical Studies 2019
Chargeability Section**

Prepared by:
GroundTruth Exploration Inc.
Dawson City, YT
Author: Amir Radjaee, P.Geol Date: 2019.07.17 / Rev.01