

Final Report

Daval Placer Mining Drilling Project

YMEP # 20-010

September 23, 2020

The project location is on Hunker Creek approximately 10km upstream on 30 grants registered under David Gould. Daval Mining is a small placer operation with 3 partners, David Gould, Ian Thomas and Mark Wierda. The operation plan consists of re-working previously dredged ground and working the side pay on the left and right limits on Hunker Creek and the mouth of Colorado Creek.

The drilling program commenced on June 30/20 and ended August 9/20. The drilling contractor was Sylvain Fleurant Auger Drilling. There was a total of 25 holes drilled for a total of 970ft. Drilling performed on the property consisted of the right and left limits of Hunker Creek and a couple of holes drilled at the confluence of Colorado Creek and Hunker Creek. The contractor did not need trails built to the hole locations, so we did not need to use our equipment for our project.

We asked the contractor to commence drilling in May but then he was delayed and could not start till the end of June. He drilled the first day and then had a break down and did not return to drill until July 26th. We did ask for more holes to be drilled on Colorado Creek but by the time he arrived at the location the ground was too soft and could not get the drill into the locations. When the contractor was at our location, he did have a shut down due to a COVID. COVID did influence our drilling program by delaying the contractor to our location, contractor was also delayed procuring parts during his break down and his personal problems with COVID.

The drilling program did give us an idea of what values are on the right and left limits of our property and has given us valuable information. This value of this information will directly influence our mining plan in the future.

We would like to thank the YEMP for giving us the opportunity to do exploration on our grants.

David Gould

Ian Thomas

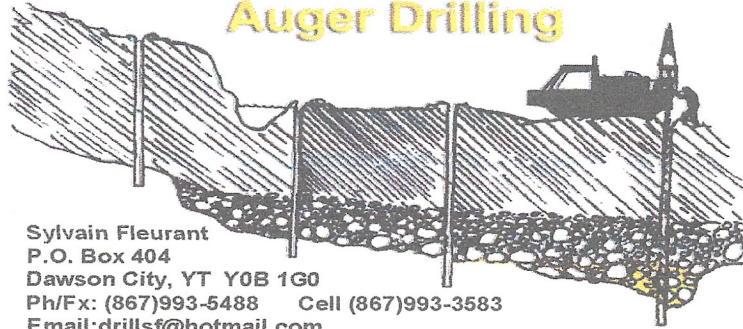
Mark Wierda

Invoice #9

Date 10-Aug-2020

Bill TO: Daval Mining

Auger Drilling



Sylvain Fleurant
 P.O. Box 404
 Dawson City, YT Y0B 1G0
 Ph/Fx: (867)993-5488 Cell (867)993-3583
 Email: drillsf@hotmail.com

Hunker Creek

drill hole 20-1 to 20-25

Quantity	Description	Price	Amount
1 hours	trucking	\$220.00	\$220.00
1 hours	set up	\$220.00	\$220.00
8	Day Accommodation	\$200.00	\$1,600.00
970ft	of 6" Auger drilling	\$16.00	\$15,520.00
9	tooth	\$18.00	\$162.00
38lt	Gas	\$1.30	\$49.40
		Subtotal	\$17,771.40
		GST5%	\$888.57
		Total	\$18,659.97

GST No: 123851651

Make Checks Payable to Sylvain Fleurant
 (payment due date of invoice)

Thank You For Your Business

Time sheet Daval mining
30-June-20 to 9-Aug-2020

Drill hole 20-1 to 20-25

Rate = Tooth \$18.00 each

Welding rod Ecoface60 1/8 \$1.25 per stick 5/32= \$2.15

Auger shank 1 5/8 = \$95.10


-----Drilling -----trucking -----walking the drill and set up ----food accommodation

-----\$16.00 per foot-----\$220.00 per hour-----\$200.00 per day


30-June-2020-----1 hour trucking ---1 hour set up- --drill 116ft-----	1 day acc-----
26-July2020----drill 107ft -----	1 day acc-----
27-July-2020----drill 105ft-----4 tooth -----	1 day acc-----
28-July-2020----drill 107ft-----3 tooth-----	1 day acc-----
29-July-2020----drill 184ft-----2 tooth-----	1 day acc-----
30-July-2020----drill 93ft-----	1 day acc-----
1-Aug-2020----drill 116ft-----	1 day acc-----
9-Aug-2020----drill 142ft-----	1 day acc-----

1 hour trucking x \$220.00-----	= \$220.00
set up 1hours x \$220.00-----	= \$220.00
Accommodation 8day x \$200.00-----	= \$1600.00
Drilling 970ft x \$16.00-----	= \$15520.00
9 tooth x \$18.00-----	= \$162.00
Welding rod arctect60 x \$2.15-----	= \$00
Welding rod arctect60 x \$1.25-----	= \$ 00
lead auger \$500.00-----	= \$00
38lt gas x \$1.30-----	= \$49.40
Diesel x \$1.20-----	= \$.00
Total-----	= \$17771.40


Placer DRILL LOG

Date: 09-Aug-20	Time:	Driller: Sylvain Fleurant	Helper:
Type of Drill: auger	Inside Diameter of Drill: 6 inch		
Location: Hunker Creek		Lease or Grant Number : 29096 42863	
Map : 115-o-15i			
Drill Hole Number	Total Footage	Remarks: samples/results	
20-23	59ft	30ft frozen muck 2ft soft bedrock slide gravel 2ft muck 4ft bedrock slide 5ft muck (43ft) 1ft soft gravel (bedrock maybe at 44ft) 4ft soft bedrock 1ft medium hard bedrock (pull out at 49ft maybe some gravel mix) 5ft medium hard bedrock 4ft soft bedrock no crunch 1ft medium hard bedrock black and pyrite (gold 0mg)	
20-24	39ft	28ft frozen muck 4ft soft gravel 1ft medium hard gravel 1ft soft gravel (pull out at 34ft lot of black sand) (bedrock at 34ft) 5ft soft bedrock black and pyrite (gold 70mg)	
20-25	44ft	10ft frozen muck 9ft soft bedrock slide 16ft muck (35ft) 4ft soft gravel 2ft hard gravel (bedrock at 41ft) 3ft soft bedrock black (gold 2mg)	
142ft		09-Aug-20	Signed (Driller or Representative) 


Placer DRILL LOG

Date: 01-Aug-20	Time:	Driller: Sylvain Fleurant	Helper:
Type of Drill: auger	Inside Diameter of Drill: 6 inch		
Location: Hunker Creek	Lease or Grant Number :		
Map : 115-o-15i			
Drill Hole Number	Total Footage	Remarks: samples/results	
20-21	47ft	37ft frozen muck (bedrock at 37ft) 2ft soft broken bedrock 5ft hard bedrock 3ft soft bedrock black pyrite (no gold)	
20-22	69ft	63 frozen muck (bedrock at 63ft) 1ft bedrock broken 2ft medium hard bedrock 3ft soft bedrock black pyrite (no gold)	
116ft	01-Aug-20	Signed (Driller or Representative) 	


Placer DRILL LOG

Date: 30-Jul-20		Time:	Driller: Sylvain Fleurant	Helper:
Type of Drill: auger		Inside Diameter of Drill: 6 inch		
Location: Hunker Creek		Lease or Grant Number : 42859 35630		
Map : 115-o-15i				
Drill Hole Number	Total Footage	Remarks: samples/results		
20-18	30ft	18ft frozen muck 9ft hard gravel (bedrock at 27ft) 3ft soft bedrock brown green (gold 33mg)		
20-19	24ft	7ft frozen muck 3ft muck gravel mix 4ft soft bedrock slide 1ft hard bedrock slide (bedrock at 15ft) 9ft soft bedrock brown green (gold 2mg)		
20-20	39ft	2ft frozen muck 7ft soft crunchy bedrock slide muck mix 23ft muck (32ft) 3ft hard gravel (bedrock at 35ft) 4ft soft bedrock black (gold 15mg)		
93ft		2020-Jul-30	Signed (Driller or Representative) 	


Placer DRILL LOG

Date: 29-Jul-20	Time:	Driller: Sylvain Fleurant	Helper:
Type of Drill: auger	Inside Diameter of Drill: 6 inch		
Location: Hunker Creek		Lease or Grant Number : 42861 37703 42862	
Map : 115-o-15i			
Drill Hole Number	Total Footage	Remarks: samples/results	
20-13	39ft	9ft frozen soft bedrock slide 5ft muck 19ft soft bedrock slide muck mix (33ft) 1ft medium hard gravel (bedrock maybe at 34ft) 3ft soft bedrock 2ft hard bedrock (gold 1mg)	
20-14	29ft	4ft soft frozen bedrock slide 19ft soft bedrock slide damp no pyrite (bedrock maybe at 23ft) 2ft hard bedrock 4ft soft bedrock some pyrite (gold 0mg)	
20-15	29ft	(on creek bed) 17ft thawed muck 7ft soft thawed gravel bedrock muck mix (bedrock at 24ft) 5ft medium hard bedrock black some pyrite (gold 0mg)	
20-16	39ft	(on the road) 9ft thawed yellow silt 20ft muck berly frozen (29ft) 1ft soft gravel (bedrock maybe at 30ft) 9ft soft bedrock black thawed water no pyrite (gold 7mg)	
20-17	48ft	40ft frozen muck 4ft crunchy hard gravel (bedrock at 44ft) 4ft soft bedrock black and pyrite (gold 15mg)	
184ft		29-Jul-20	Signed (Driller or Representative) 


Placer DRILL LOG

Date:	28-Jul-20	Time:		Driller:	Sylvain Fleurant	Helper:	
Type of Drill:	auger		Inside Diameter of Drill:	6 inch			
Location:	Hunker Creek		Lease or Grant Number :	42860			
Map : 115-o-15i							
Drill Hole Number	Total Footage	Remarks: samples/results					
20-10	49ft	10ft frozen bedrock slide 10ft muck 14ft soft bedrock slide 3ft soft no crunch muck (37ft) 2ft soft bedrock slide 1ft soft gravel 1ft medium hard gravel 2ft soft gravel 1ft hard gravel (bedrock at 44ft) 5ft soft bedrock (gold 1mg) 1/4 cup black sand					
20-11	9ft	9ft thawed muck water cancel					
20-12	49ft	4ft thawed muck 10ft frozen muck bedrock slide mix 19ft soft bedrock slide 1ft crunchy medium hard bedrock slide 5ft soft no crunch muck (39ft) 3ft medium hard gravel 2ft hard gravel (bedrock at 44ft) 1ft medium hard bedrock 4ft soft bedrock black (29 to 34ft gold trace 34ft to 39ft = 0mg 39ft to 44ft = 12mg) 1/4 cup black sand					
107ft		28-Jul-20	Signed (Driller or Representative 				

Placer DRILL LOG

Date: 27-Jul-20		Time:	Driller: Sylvain Fleurant	Helper:
Type of Drill: auger		Inside Diameter of Drill: 6 inch		
Location: Hunker Creek		Lease or Grant Number : 42858 42858 42860		
Map : 115-o-15i				
Drill Hole Number	Total Footage	Remarks: samples/results		
20-7	24ft	14ft thawed muck 4ft thawed soft gravel red yellow little water 1ft soft no crunch 3ft frozen gravel 2ft soft no crunch sand (water coming in pull out at 24ft good recovery could not go futher to much water cancel (gold 13mg)		
20-8	34ft	3ft thawed muck 20ft frozen muck 8ft medium hard gravel (bedrock at 31ft) 3ft soft bedrock black (gold 5mg)		
20-9	47ft	14ft frozen muck bedrock slide mix 17ft soft bedrock slide (31ft) 3ft soft gravel 4ft hard gravel (bedrock maybe at 38ft or 43ft) 1ft soft bedrock 4ft medium hard gravel or bedrock 1ft soft bedrock 3ft medium hard bedrock black (gold 11mg)		
105ft		27-Jul-20	Signed (Driller or Representative) 	

Placer DRILL LOG

Date: 26-Jul-20		Time:		Driller: Sylvain Fleurant		Helper:	
Type of Drill: auger				Inside Diameter of Drill: 6 inch			
Location: Hunker Creek				Lease or Grant Number : 42858			
Map : 115-o-15i							
Drill Hole Number	Total Footage	Remarks: samples/results					
20-4	44ft	6ft thawed muck bedrock slide mix 26ft frozen muck (32ft) 2ft soft gravel 3ft hard gravel (pull out at 37ft) 4ft hard gravel (bedrock at 41ft) 2ft soft bedrock 1ft medium hard bedrock dardk grey black (sluice 32ft to 37ft = gold 2mg 37ft to 44ft = gold 42mg total = gold 44mg)					
20-5	34ft	8ft thawed muck bedrock slide mix 6ft frozen yellow silt 8ft frozen muck (22ft) 2ft soft gravel 6ft hard gravel (bedrock at 30ft) 3ft medium hard bedrock 1ft hard bedrock black grey (gold 15mg)					
20-6	29ft	9ft frozen muck bedrock slide mix 5ft muck 1ft hard gravel 2ft muck 8ft hard gravel 1ft very hard gravel (bedrock at 26ft) 2ft soft bedrock 1ft hard bedrock black (gold 15mg)					
107ft		26-Jul-20		Signed (Driller or Representative) 			

Placer DRILL LOG

Date: 30-Jun-20	Time:	Driller: Sylvain Fleurant	Helper:
Type of Drill: auger	Inside Diameter of Drill: 6 inch		
Location: Hunker Creek		Lease or Grant Number : 42856 42857	
Map : 115-o-15i			
Drill Hole Number	Total Footage	Remarks: samples/results	
20-1	39ft	29ft thawed muck water 5ft thawed gravel (berly fill the crunch on auger) (pull out at 34ft gravel stain with black grafite) 4ft gravel maybe bedrock crunchy (bedrock at 38ft) 1ft soft bedrock no crunch (bad recovery water) only little bedrock on the auger (sluice 29ft to 34ft = no gold 34ft to 38ft = gold 4mg)	
20-2	24ft	22ft thawed muck bedrock slide mix water (bedrock at 22ft) 2ft soft no crunch bedrock yellow (bad recovery water) (no gold)	
20-3	53ft	37ft frozen muck (bedrock maybe at 37ft) 4ft soft no crunch yellow bedrock slide 3ft soft broken bedrock (pull out at 44ft not sure for bedrock) 4ft soft no crunch bedrock 3ft crunchy medium hard bedrock 2ft soft no crunch bedrock yellow (no gold)	
116ft		30-Jun-20	Signed (Driller or Representative) 