ASSESSMENT REPORT
YMEP No. 20-026

2020 REVERSE CIRCULATION DRILLING

on the

Hotspot Property

Dawson Mining District, Yukon Territory

for

Golden Sky Minerals Corp.

1010 – 1130 West Pender Street
Vancouver, British Columbia
Canada V6E 4A4
Telephone: (604) 568-8807
Facsimile: (604) 681-1864

NTS Mapsheets: 115n07
UTM Coordinates: E502000, N7035000 (NAD83, Zone7)
Claim filed: HS 1 – HS 96 (YF06901 – YF06996), HS 97 – HS 184 (YF05407 – YF05494), HS 185 – HS 222 (YF05525 – YF05562)
Owner(s): Golden Sky Minerals Corp.
Author: D. Ferraro, HBSc.
Dates worked performed: September 8th, 2020 to September 20th, 2020

TABLE OF CONTENTS

1.0 Summary 4
2.0 Introduction 6
3.0 Property Location and Access 6
4.0 Physiography, Vegetation, and Climate 8
5.0 Property Description 9
6.0 Property History
6.1 Historical Work....9
6.2 Work Performed by Luckystrike Resources/Golden Sky Minerals 10
7.0 Geology
7.1 Regional Geology 12
7.2 Property Geology and Mineralization....15
8.0 2020 Reverse Circulation Drill Program
8.1 Summary of Drill Program....21
8.2 Sampling Methodology....21
8.3 Sample Preparation, Analysis, and QA/QC 22
8.4 Drilling Results....23
9.0 Discussion....31
10.0 Conclusions and Recommendations 34
References 36
Statement of Expenditures 37
Certificate of Qualifications 38

Figures, Photos, and Tables

Figure 1: Property Location Map 7
Figure 2: Physiography of the Hotspot Property 8
Figure 3: Claim Map 11
Figure 4: Regional Geology 13
Figure 5: Regional Airborne Total Magnetic Intensity (TMI) 14
Figure 6: Property Geology 17
Figure 7: Soil geochemistry, magnetics and drillhole locations at the Sure Bet zone....18
Figure 8: Examples of auriferous grab samples....19
Figure 9: 2018 trench geology and mineralization 20

Photo 1: Hornet RC drill and sampling setup....22
Photo 2: HSRC-20-01, 140 – 145 ft – vein zone (1.24 g/t Au)....25
Photo 3: HSRC-20-01, 160 – 165 ft – clastic rhyolite tuff (0.03 g.t Au) 25
Photo 4: HSRC-20-02, 105 – 110 ft – pyritic rhyolite breccia (0.72 g/t Au)....26
Photo 5: HSRC-20-02, 110 – 115 ft – pyritic rhyolite breccia (20.9 g/t Au)....26
Photo 6: HSRC-20-03, 190 – 195 ft – rhyolite tuff with orthoclase (0.07 g/t Au)....27
Photo 7: HSRC-20-03, 275 – 280 ft – vein/alteration zone (2.26 g/t Au) 27

TABLE OF CONTENTS (CONTINUED)

Photo 8: HSRC-20-04, 255 – 260 ft – Mo-rich zone (220 ppm Mo, 875 ppm Zn).....28
Photo 9: HSRC-20-04, 265 – 270 ft – red alteration zone, depleted Mo-Zn 28
Photo 10: HSRC-20-05, 210 – 215 ft – extensive oxidation at depth 29
Photo 11: HSRC-20-05, 231 ft – dark shale(?) unit 29
Photo 12: HSRC-20-06, 35 – 40 ft – quartz-feldspar zone (2.05 g/t Au).....30
Photo 13: HSRC-20-06, 265 – 270 ft – sanidine/adularia alteration (0.59 g/t Au).....30

Table 1: Drill collar information 23
Table 2: Gold intercepts from the RC drill program 24
Table 3: Element correlations to gold.....31

Appendices

Appendix I: List of Claims 39
Appendix II: RC Drill Logs with Select Assays.....44
Appendix III: Drilling Assay Certificates
HSRC-20-01 Certificate WHI20000446.1 60
HSRC-20-02 Certificate WHI20000449.1 72
HSRC-20-03 Certificate WHI20000451.1 82
HSRC-20-04 Certificate WHI20000452.1 94
HSRC-20-05 Certificate WHI20000453.1 106
HSRC-20-06 Certificate WHI20000454.1 118
HSRC-20-DUP Certificate WHI20000629.1 130
Appendix IV: Drill Sections 136
Appendix V: YMEP Final Submission Form 143

1.0 SUMMARY

A reverse circulation (RC) drill program was conducted on the Hotspot property between September 8th and September 12th, 2020. The program consisted of consisted of 6 drill holes totalling 568.45m. The property is owned 100% by Golden Sky Minerals Corp. and consists of 222 contiguous quartz claims located in the Dawson Mining District.

The Hotspot property is located approximately 100 kilometers southwest of Dawson City, and the claims run along the Yukon-Alaska border. It is located in along the North Ladue River. Currently the property is only accessible by helicopter out of Dawson City, YT. The closest road and fixed wing access are at Matson Creek airstrip, 12 km northeast of Hotspot. Matson Creek is accessed via the Highway 9 (Top of the World Highway). The airstrip is approximately 100 km down the 60 Mile Road.

The original Hotspot property was staked and worked in 2017 by Goldstrike Resources Ltd. A 2-phase soil sampling program was conducted during this year and the Sure Bet zone was discovered. In 2018 the property was spun out to Luckystrike Resources Ltd. and a trenching program and additional soil sampling and prospecting was done. In 2020 the company name was changed to Golden Sky Minerals Ltd.

While very little there is very little documented hardrock exploration on the Hotspot property, it is located within the North Ladue/Matson Creek placer district which may be considered a sub-district of the Sixtymile district. Gold was first discovered in the Sixtymile district in 1892, and in the Matson Creek area in 1911. The North Ladue placer district as a historic production of >20,000 ounces of gold.

The Hotspot property is underlain by a package of metamorphosed Paleozoic rocks of the Yukon Tanana Terrane (YTT) that is intruded by Eocene age (58-48 Ma) volcanics and Cretaceous age (85 Ma) intrusives. The Paleozoic rock package consists of quartz – muscovite – chlorite schists of the Klondike group. The Eocene volcanics belong to the Ross suite and consist primarily of a rhyolite porphyry with lesser amounts of tuffs, flows, and breccias. The Cretaceous intrusions are primarily granitic in composition and belong to the Whitehorse suite.

The property is located in close proximity to the northwest end of the Big Creek fault system, a regional-scale fault system spanning 250km that hosts numerous porphyry and orogenic gold deposits within the Yukon-Tanana Terrane. In the Yukon, these deposits include the Coffee, Casino, Freegold, and Klaza gold deposits. The closest major prospect to Hotspot is the Taurus copper – molybdenum – gold porphyry deposit, located 25 km to the northwest, in Alaska, USA. The Taurus deposit consists of West Taurus and East Taurus and has an inferred resource of 75.2 million metric tonnes grading 0.275% Cu, 0.032% Mo, and 0.166 g/t Au.

Hotspot's Sure Bet zone is a newly discovered gold system within the aforementioned Tertiary-aged rhyolite plug. Soil gridding of the area has revealed a large, 1.7 km-long gold trend up to 800m wide. The soil samples show strong correlation with silver, arsenic, antimony, and mercury. The dominant rock types observed at the Sure Bet zone are felsic quartz-feldspar rhyolitic porphyry, beige to light green clastic tuff, and volcanic flow breccia. A tightly-spaced, detailed ground magnetic survey completed entirely within the volcanic plug has revealed a strong, NE-trending linear magnetic low feature (interpreted to be a fault or shear) that parallels the 1.7 km long gold-in-soil anomaly.

Trenching in 2018 provided further evidence that the gold mineralization at the Sure Bet zone is associated with a shear zone. Gold values correspond with fault gouge, slicken slides, and breccia hosted in light grey-green bleached out (argillic / clay altered) clastic volcanic tuff, flow breccia, and minor rhyolite porphyry. The gold was believed to be hosted as free gold contained in fracture fill oxide minerals (limonite) in clay-altered sheared volcanic porphyry, tuff, and breccia. No pyrite was encountered on the property until the 2020 drill program, where significant zones of pyrite (5-10%) often correspond with increased gold values. The pathfinder signature (Au-Ag-As-Sb-Hg), sulphide mineralization (pyrite, limonite), significant clay alteration, and geology at Hotspot are indicative of a low-sulphidation epithermal system.

1.0 SUMMARY (CONTINUED)

The 2020 Hotspot drill campaign successfully confirmed the presence of broad, low-grade mineralization, smaller intervals of mid-grade gold associated with veining and fracturing, and isolated high-grade gold.

- The widest and most consistently mineralized intercept was returned from HSRC-20-06 (**0.40 g/t Au over 83.82m**). Oxidation occurred throughout the majority of the hole, with variable concentrations of pyrite (1-5%).
- Other holes returned sporadic mid-grade gold values within the broad lower grade zones, likely related to veining and fracturing. An example of this occurs in hole HSRC-20-03, which returned 2.26 g/t Au over 1.52m within a broader interval of **0.62 g/t Au over 19.81m (67.06m - 86.87m).**
- HSRC-20-02 intersected a high-grade vein returning **20.9 g/t Au over 1.52m (33.53m – 35.05m)**. This hole yielded an overall intercept **1.34 g/t over 71.63m**. Including high-grade samples from the overlying overburden/felsenmeer brings the overall intercept up to **1.98 g/t over 76.20m**.

Logging of chip tray samples revealed that gold mineralization is associated with oxidation (limonite), pyrite mineralization, zones of brecciation, increased quartz and feldspar content (sanidine or adularia), and clay (+/- sericite?) alteration.

The geology, pathfinder signature, mineral assemblages, sulphide/oxide mineralization, and alteration are all indicative of a low-sulphidation epithermal gold deposit. Rhyolite-hosted low-sulphidation epithermal systems include deposits with significant tonnage such as the Round Mountain deposit (>20M oz gold) and the Sleeper deposit (4.7M oz gold), both in Nevada, USA.

Results from the 2020 drilling warrant an extensive follow-up diamond drill campaign. Drilling should be done along the entire 1.7 km strike of the Sure Bet zone. As the zone is currently open-ended to the north, soil sampling should be conducted to the extent of the claim boundary.

The current ground magnetic survey shows a significant linear magnetic-low feature, likely structural, corresponding with the Sure Bet soil anomaly. This magnetic survey should be expanded with additional ground mag, or the whole property should be surveyed by air.

The circular magnetic high with associated anomalous gold-in-soil values (up to 0.55 g/t Au) at the northern boundary of the survey should be drill tested. This change in magnetic response could relate to a slight lithological or alteration shift and change in oxidation intensity. A more poorly welded, oxidized rhyolite may equate to broader low-grade, bulk tonnage style gold.

Additional soil sampling and prospecting should be done on all unexplored areas of the property. A single line west of the Sure Bet zone displayed an anomalous Au-Ag-As-Sb-Hg signature. This area should be gridded. Since it partly occurs in a low-lying area with permafrost, it may be easiest to simply drill it if economically feasible.

While few indications of a porphyry-style deposit were found during this drill campaign, the narrow focus and shallow drill depths do not approach proper exploration for this deposit type. At least a few of the future drill holes should be drilled to a 400+ meter depth. An airborne magnetic survey may also aid in this endeavor, as the potential porphyry may not directly underly the Tertiary rhyolites. Exploration methods used at the nearby Taurus deposit should be investigated.

2.0 INTRODUCTION

This assessment report has been prepared on behalf of Golden Sky Minerals Corp. of Vancouver, BC to fulfill the requirements of the Yukon Mineral Exploration Program (YMEP) grant as well as the assessment requirements of the Dawson Mining Recorder. The report describes the 2020 reverse circulation (RC) drill program on the Hotspot property in the Dawson Mining District of the Yukon Territory.

The Hotspot property was formerly held by Goldstrike Resources Ltd., of Vancouver, BC. In May of 2018 Goldstrike Resources Ltd. announced a proposed spin-off of its White Gold District properties, including the Hotspot Property. The arrangement was completed in August, 2018 and the new company was named Luckystrike Resources Ltd. In 2020 the company name was changed to Golden Sky Minerals Corp.

Field work for the 2020 season was performed by Druid Exploration Inc. of Dawson City, YT and Subterra Exploration Inc. of Whitehorse, YT. The report was prepared by D. Ferraro of Dawson, YT.

3.0 PROPERTY LOCATION AND ACCESS

The Hotspot property is located within the Dawson Mining District in 1:50,000 NTS mapsheet 115n07. The Sure Bet zone on the property is located at 63° 27' 54" N, 140° 58' 11" W or UTM 501547 E 7035547 N (NAD 83, Zone 7).

Hotspot is approximately 100 kilometers southwest of Dawson City, and the claims run along the Yukon-Alaska border (Figure 1). It is located in along the North Ladue River, within the North Ladue placer district.

Currently the property is only accessible by helicopter out of Dawson City, YT. The closest road and fixed wing access are at Matson Creek airstrip, 12 km northeast of Hotspot. Matson Creek is accessed via the Highway 9 (Top of the World Highway). The airstrip is approximately 100 km down the 60 Mile Road.

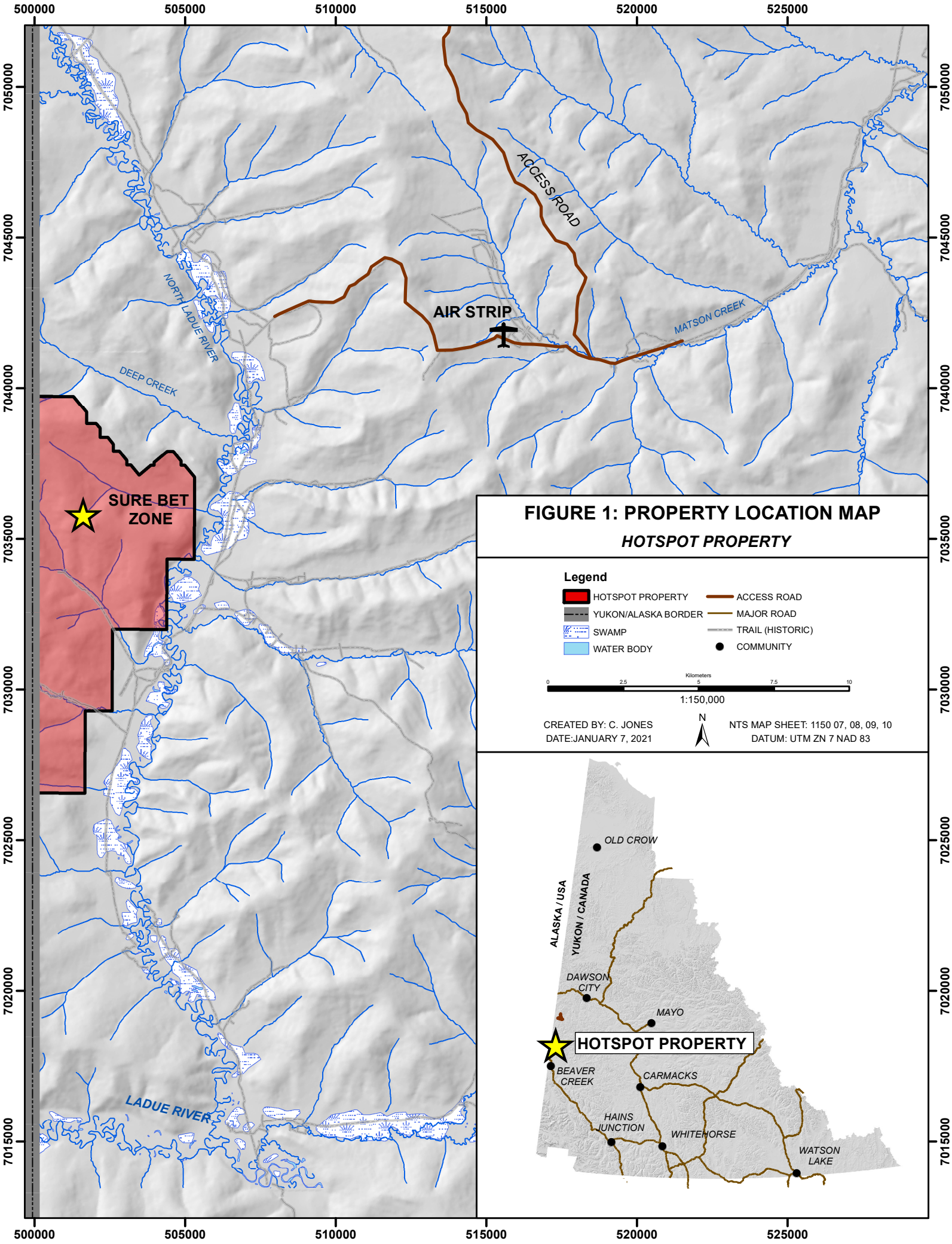
FIGURE 1: PROPERTY LOCATION MAP
HOTSPOT PROPERTY
Legend
HOTSPOT PROPERTY
YUKON/ALASKA BORDER
SWAMP
WATER BODY
ACCESS ROAD
MAJOR ROAD
TRAIL (HISTORIC)
COMMUNITY
Kilometers
0
2.5
5
7.5
10
1:150,000
CREATED BY: C. JONES
DATE:JANUARY 7, 2021
N
NTS MAP SHEET: 1150 07, 08, 09, 10
DATUM: UTM ZN 7 NAD 83
AIR STRIP
ACCESS ROAD
MATSON CREEK
NORTH LADUE RIVER
DEEP CREEK
SURE BET ZONE
LADUE RIVER
OLD CROW
ALASKA / USA
YUKON / CANADA
DAWSON CITY
MAYO
HOTSPOT PROPERTY
BEAVER CREEK
CARMACKS
HAINS JUNCTION
WHITEHORSE
WATSON LAKE
500000
505000
510000
515000
520000
525000
7050000
7045000
7040000
7035000
7030000
7025000
7020000
7015000

4.0 PHISIOGRAPHY, VEGETATION, AND CLIMATE

The Hotspot property is situated in a portion of the Yukon that is unglaciated with mature dendritic drainages that are characterized by smooth, round-topped hills with steeply incised drainages (Figure 2). Elevations on the property range from 480m near the North Ladue River valley to a maximum of 975 m along the ridge tops at the far west end of the property along the USA – Canada border.

Most of the property is covered by densely populated and mature birch and fir forests making helicopter landing very difficult. Bedrock exposure is moderate with many good exposures along steeply incised creek drainages, where rock cliffs are exposed. The upper ridge tops contain deeply weathered felsenmeer and thick soil cover with very limited outcrop. Lower elevations in the valley bottoms and north facing slopes contain thick loess deposits and permafrost.

The Yukon has a sub-arctic continental climate. Summer temperatures can reach up to 35° C but the mean temperature is 10° C. Winter temperatures can be very cold reaching down to -55° C but with a mean winter temperature of -23° C.

Figure 2: Typical physiography of the Hotspot property. Drone photo taken looking south from the Sure Bet zone towards the North Ladue River valley.

5.0 PROPERTY DESCRIPTION

The Hotspot property is comprised of 222 contiguous quartz claims located in the Dawson Mining District (Figure 3). The claims stretch 13 km long and cover 46.3 square kilometers of land within NTS mapsheets 115n07. The majority of the property was staked in 2017, however 38 of the claims were staked in 2020 prior to the beginning of the work program.

The 222 'HS' claims are owned by Golden Sky Minerals Corp. Golden Sky Minerals Corp. is the new name of Luckystrike Resources Ltd. A complete list of the claims and their statuses can be found in Appendix I.

6.0 PROPERTY HISTORY

6.1 Historical Work

Placer gold was first discovered in the Sixtymile area in 1892, predating the Klondike Gold Rush. Between 1892 and 1965 234,314 ounces of gold were recovered from the district (Lowey, 2004). The Hotspot property is located within in the North Ladue placer district, just south of the Sixtymile district, and north of the Moosehorn district (the North Ladue and Moosehorn areas may be considered subdistricts of the Sixtymile). The North Ladue placer district encompasses the Matson Creek area where gold was first discovered in 1911 (Hilker, 1991). This district or subdistrict has a historical production of >20,000 ounces gold.

The Hotspot property area has seen very limited documented hardrock exploration work prior to 2017. The property was staked by Luckystrike Resources Ltd. in 2017 for 3 reasons: elevated gold in stream sediment samples draining the property, proximity to historic placer gold exploration, and lastly a single minfile occurrence named after Rodney Blakestad: the prospector who helped discover the 10 million Oz Fort Knox gold deposit in Alaska. This minfile has no data available other than 40 claims (named Car) were staked by Ocean Home Exploration Company Ltd. (Ocean Homes) between 1978 and 1979 and that mapping and geochemical sampling were conducted. No known report was filed for this work. The Deep, Bingham, and Rice minfiles, located just north, east and south of the Hotspot property were all properties also staked by Ocean Homes in 1978 – 1979 that were all part of a regional-scale reconnaissance exploration program designed to test the region's potential for intrusion-related gold deposits. There is no data available to the public for any of this work done by Ocean Homes.

Refer to Figure 6 showing placer gold bearing creeks, stream sediment sample gold geochemistry, and locations of nearby mineral occurrences (minfiles). The following minfiles below are located within a 15 km radius of the Hot Spot property and information is directly cited from the Yukon Geological Survey website, retrieved from http://data.geology.gov.yk.ca/

MINFILE 115N 101 (BLAKESTAD)
Located within a group of 40 Car claims, (staked non-sequentially, claim 903 = YA29826) in Jun/78 by Ocean Home Exploration Company Ltd (Inco Ltd & Kennco Explorations), which explored with mapping and geochem sampling later in 1978 and 1979 and enlarged the property in Jun/79.

MINFILE 115N 103 (DEEP)
Staked within a group of 19 CR claims (staked nonsequentially, claim 1000 = YA31043) in Jun/78 by Ocean Home Exploration Company Ltd (Inco Ltd & Kennco Explorations), which conducted mapping and geochem sampling later in the year.

MINFILE 115N 104 (BINGHAM)
Staked within a group of 84 Ram claims, (staked non-sequentially, claim 804 = YA31126) in Jun/78 by Ocean Home Exploration Company Ltd (Inco Ltd & Kennco Explorations), which conducted mapping and geochem sampling later in the year. Restaked as Bud cl 1-8 (YA64799) in Dec/81 by R.G. Hilker.

MINFILE 115N 102 (BINGHAM)
Staked within a group of 36 RH claims (staked nonsequentially, claim 1001 = YA31008) in Jun/78 by Ocean Home Exploration Company Ltd (Inco Ltd & Kennco Explorations (Canada) Ltd), which conducted mapping and geochemical sampling later in the year. Canadian United Minerals Inc staked Ladue cl 1-54 (YC09781) 8 km to the south (on the south side of the Ladue River) in Mar/99. The company carried out a soil and silt sampling program in Mar/2000. The Geological Survey of Canada carried out an airborne geophysical survey over the region in 2000 and 2001.

MINFILE 115N 026 (LADUE)
Staked as Lad cl 1-36 (Y57637) in Apr/70 by Canadian Occidental Petroleum Ltd, which conducted grid soil sampling and mapping. Restaked as Glad cl 1-8 (YA10415) and 9-24 (YA10423) in Aug/77 by Cities Services Ltd.

6.2 Work Performed by Luckystrike Resources / Golden Sky Minerals

2017: The property was staked in 2017 and worked in two phases. Phase 1 consisted of reconnaissance soil sampling and prospecting. Phase 2 consisted of a small grid on the Sure Bet zone. A total of 269 soil samples and 27 rock samples were taken.

2018: Work was primarily focused on the Sure Bet zone. Luckystrike Resources Ltd. performed mechanical trenching (246m in 4 trenches, 123 samples), soil sampling (585 samples), prospecting (80 samples), and a ground magnetic survey (57 line-kilometers).

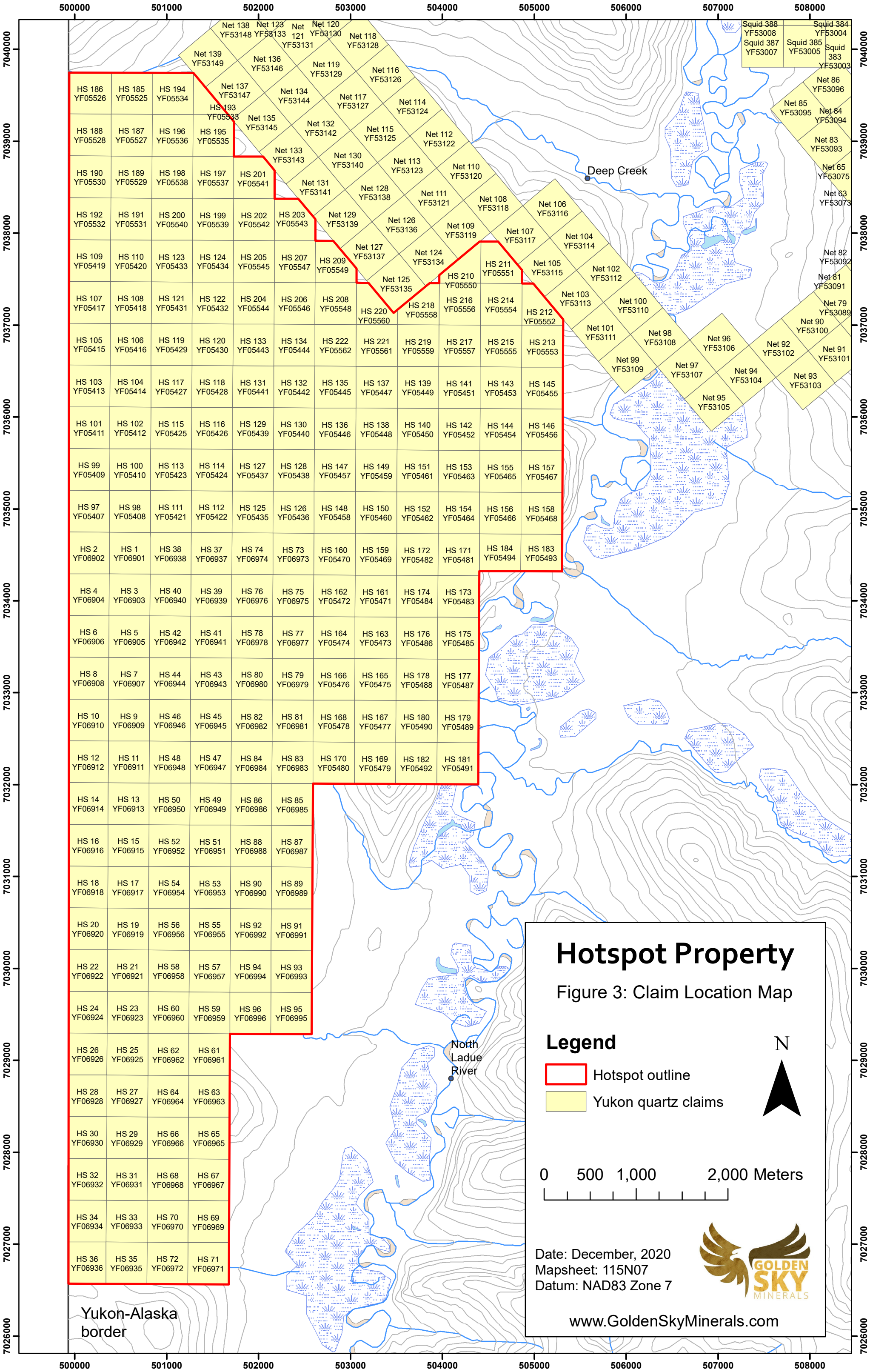
Hotspot Property
Figure 3: Claim Location Map
Legend
Hotspot outline
Yukon quartz claims
N
0 500 1,000 2,000 Meters
Date: December, 2020
Mapsheet: 115N07
Datum: NAD83 Zone 7
GOLDEN SKY MINERALS
www.GoldenSkyMinerals.com
Deep Creek
North Ladue River
Yukon-Alaska border
Net 138 YF53148
Net 123 YF53133
Net 121 YF53131
Net 120 YF53130
Net 118 YF53128
Net 139 YF53149
Net 136 YF53146
Net 119 YF53129
Net 116 YF53126
Net 137 YF53147
Net 134 YF53144
Net 117 YF53127
Net 114 YF53124
Net 135 YF53145
Net 132 YF53142
Net 115 YF53125
Net 112 YF53122
Net 133 YF53143
Net 130 YF53140
Net 113 YF53123
Net 110 YF53120
Net 131 YF53141
Net 128 YF53138
Net 111 YF53121
Net 108 YF53118
Net 129 YF53139
Net 126 YF53136
Net 109 YF53119
Net 106 YF53116
Net 127 YF53137
Net 124 YF53134
Net 107 YF53117
Net 104 YF53114
Net 125 YF53135
Net 105 YF53115
Net 102 YF53112
Net 103 YF53113
Net 100 YF53110
Net 101 YF53111
Net 98 YF53108
Net 99 YF53109
Net 96 YF53106
Net 97 YF53107
Net 94 YF53104
Net 95 YF53105
Net 92 YF53102
Net 93 YF53103
Net 90 YF53100
Net 91 YF53101
Net 79 YF53089
Net 86 YF53096
Net 85 YF53095
Net 84 YF53094
Net 83 YF53093
Net 65 YF53075
Net 63 YF53073
Net 82 YF53092
Net 81 YF53091
Squid 388 YF53008
Squid 387 YF53007
Squid 385 YF53005
Squid 384 YF53004
Squid 383 YF53003
HS 186 YF05526
HS 185 YF05525
HS 194 YF05534
HS 193 YF05533
HS 188 YF05528
HS 187 YF05527
HS 196 YF05536
HS 195 YF05535
HS 190 YF05530
HS 189 YF05529
HS 198 YF05538
HS 197 YF05537
HS 201 YF05541
HS 192 YF05532
HS 191 YF05531
HS 200 YF05540
HS 199 YF05539
HS 202 YF05542
HS 203 YF05543
HS 109 YF05419
HS 110 YF05420
HS 123 YF05433
HS 124 YF05434
HS 205 YF05545
HS 207 YF05547
HS 209 YF05549
HS 211 YF05551
HS 210 YF05550
HS 107 YF05417
HS 108 YF05418
HS 121 YF05431
HS 122 YF05432
HS 204 YF05544
HS 206 YF05546
HS 208 YF05548
HS 220 YF05560
HS 218 YF05558
HS 216 YF05556
HS 214 YF05554
HS 212 YF05552
HS 105 YF05415
HS 106 YF05416
HS 119 YF05429
HS 120 YF05430
HS 133 YF05443
HS 134 YF05444
HS 222 YF05562
HS 221 YF05561
HS 219 YF05559
HS 217 YF05557
HS 215 YF05555
HS 213 YF05553
HS 103 YF05413
HS 104 YF05414
HS 117 YF05427
HS 118 YF05428
HS 131 YF05441
HS 132 YF05442
HS 135 YF05445
HS 137 YF05447
HS 139 YF05449
HS 141 YF05451
HS 143 YF05453
HS 145 YF05455
HS 101 YF05411
HS 102 YF05412
HS 115 YF05425
HS 116 YF05426
HS 129 YF05439
HS 130 YF05440
HS 136 YF05446
HS 138 YF05448
HS 140 YF05450
HS 142 YF05452
HS 144 YF05454
HS 146 YF05456
HS 99 YF05409
HS 100 YF05410
HS 113 YF05423
HS 114 YF05424
HS 127 YF05437
HS 128 YF05438
HS 147 YF05457
HS 149 YF05459
HS 151 YF05461
HS 153 YF05463
HS 155 YF05465
HS 157 YF05467
HS 97 YF05407
HS 98 YF05408
HS 111 YF05421
HS 112 YF05422
HS 125 YF05435
HS 126 YF05436
HS 148 YF05458
HS 150 YF05460
HS 152 YF05462
HS 154 YF05464
HS 156 YF05466
HS 158 YF05468
HS 2 YF06902
HS 1 YF06901
HS 38 YF06938
HS 37 YF06937
HS 74 YF06974
HS 73 YF06973
HS 160 YF05470
HS 159 YF05469
HS 172 YF05482
HS 171 YF05481
HS 184 YF05494
HS 183 YF05493
HS 4 YF06904
HS 3 YF06903
HS 40 YF06940
HS 39 YF06939
HS 76 YF06976
HS 75 YF06975
HS 162 YF05472
HS 161 YF05471
HS 174 YF05484
HS 173 YF05483
HS 6 YF06906
HS 5 YF06905
HS 42 YF06942
HS 41 YF06941
HS 78 YF06978
HS 77 YF06977
HS 164 YF05474
HS 163 YF05473
HS 176 YF05486
HS 175 YF05485
HS 8 YF06908
HS 7 YF06907
HS 44 YF06944
HS 43 YF06943
HS 80 YF06980
HS 79 YF06979
HS 166 YF05476
HS 165 YF05475
HS 178 YF05488
HS 177 YF05487
HS 10 YF06910
HS 9 YF06909
HS 46 YF06946
HS 45 YF06945
HS 82 YF06982
HS 81 YF06981
HS 168 YF05478
HS 167 YF05477
HS 180 YF05490
HS 179 YF05489
HS 12 YF06912
HS 11 YF06911
HS 48 YF06948
HS 47 YF06947
HS 84 YF06984
HS 83 YF06983
HS 170 YF05480
HS 169 YF05479
HS 182 YF05492
HS 181 YF05491
HS 14 YF06914
HS 13 YF06913
HS 50 YF06950
HS 49 YF06949
HS 86 YF06986
HS 85 YF06985
HS 16 YF06916
HS 15 YF06915
HS 52 YF06952
HS 51 YF06951
HS 88 YF06988
HS 87 YF06987
HS 18 YF06918
HS 17 YF06917
HS 54 YF06954
HS 53 YF06953
HS 90 YF06990
HS 89 YF06989
HS 20 YF06920
HS 19 YF06919
HS 56 YF06956
HS 55 YF06955
HS 92 YF06992
HS 91 YF06991
HS 22 YF06922
HS 21 YF06921
HS 58 YF06958
HS 57 YF06957
HS 94 YF06994
HS 93 YF06993
HS 24 YF06924
HS 23 YF06923
HS 60 YF06960
HS 59 YF06959
HS 96 YF06996
HS 95 YF06995
HS 26 YF06926
HS 25 YF06925
HS 62 YF06962
HS 61 YF06961
HS 28 YF06928
HS 27 YF06927
HS 64 YF06964
HS 63 YF06963
HS 30 YF06930
HS 29 YF06929
HS 66 YF06966
HS 65 YF06965
HS 32 YF06932
HS 31 YF06931
HS 68 YF06968
HS 67 YF06967
HS 34 YF06934
HS 33 YF06933
HS 70 YF06970
HS 69 YF06969
HS 36 YF06936
HS 35 YF06935
HS 72 YF06972
HS 71 YF06971
500000
501000
502000
503000
504000
505000
506000
507000
508000
7040000
7039000
7038000
7037000
7036000
7035000
7034000
7033000
7032000
7031000
7030000
7029000
7028000
7027000
7026000

7.0 GEOLOGY

7.1 Regional Geology

The Hotspot property is underlain by a package of metamorphosed Paleozoic rocks of the Yukon Tanana Terrane (YTT) that is intruded by Eocene age (58-48 Ma) volcanics and Cretaceous age (85 Ma) intrusives. The Paleozoic rock package consists of quartz – muscovite – chlorite schists of the Klondike group. The Eocene volcanics belong to the Ross Suite and consist primarily of a rhyolite porphyry with lesser amounts of tuffs, flows, and breccias. The Cretaceous intrusions are primarily granitic in composition and belong to the Whitehorse suite. Refer to Figure 4 showing the regional geology.

The property is located in close proximity to the northwest end of the Big Creek fault system; a regional-scale fault system spanning 250km that hosts numerous porphyry and orogenic gold deposits within the Yukon-Tanana Terrane (Figure 4). In the Yukon, these deposits include the Coffee, Casino, Freegold, and Klaza gold deposits.

The closest major prospect to Hotspot is the Taurus copper – molybdenum – gold porphyry deposit, located 25 km to the northwest, in Alaska, USA. The Taurus deposit consists of West Taurus and East Taurus and has an inferred resource of 75.2 million metric tonnes grading 0.275% Cu, 0.032% Mo, and 0.166 g/t Au (Harrington, 2011). The Taurus deposit is underlain in part by a metamorphic basement complex of Late Precambrian- or Early Paleozoic-age that consists of gneiss, schist and quartzite, intruded by Cretaceous-age granodiorite. Two early Tertiary-age stocks intrude the metamorphic rock and granodiorite. Porphyry-style, supergene and hypogene Cu-Mo-Au mineralization occurs within the Tertiary intrusives and is dated at 57 Ma (USGS, 2002).

A coarse detail, magnetic survey completed in 2000 – 2001 by the Geological Survey of Canada (GSC) clearly highlights the Ross Suite volcanic plug as a residual magnetic high. Refer to Figure 5 showing the regional magnetic field (TMI).

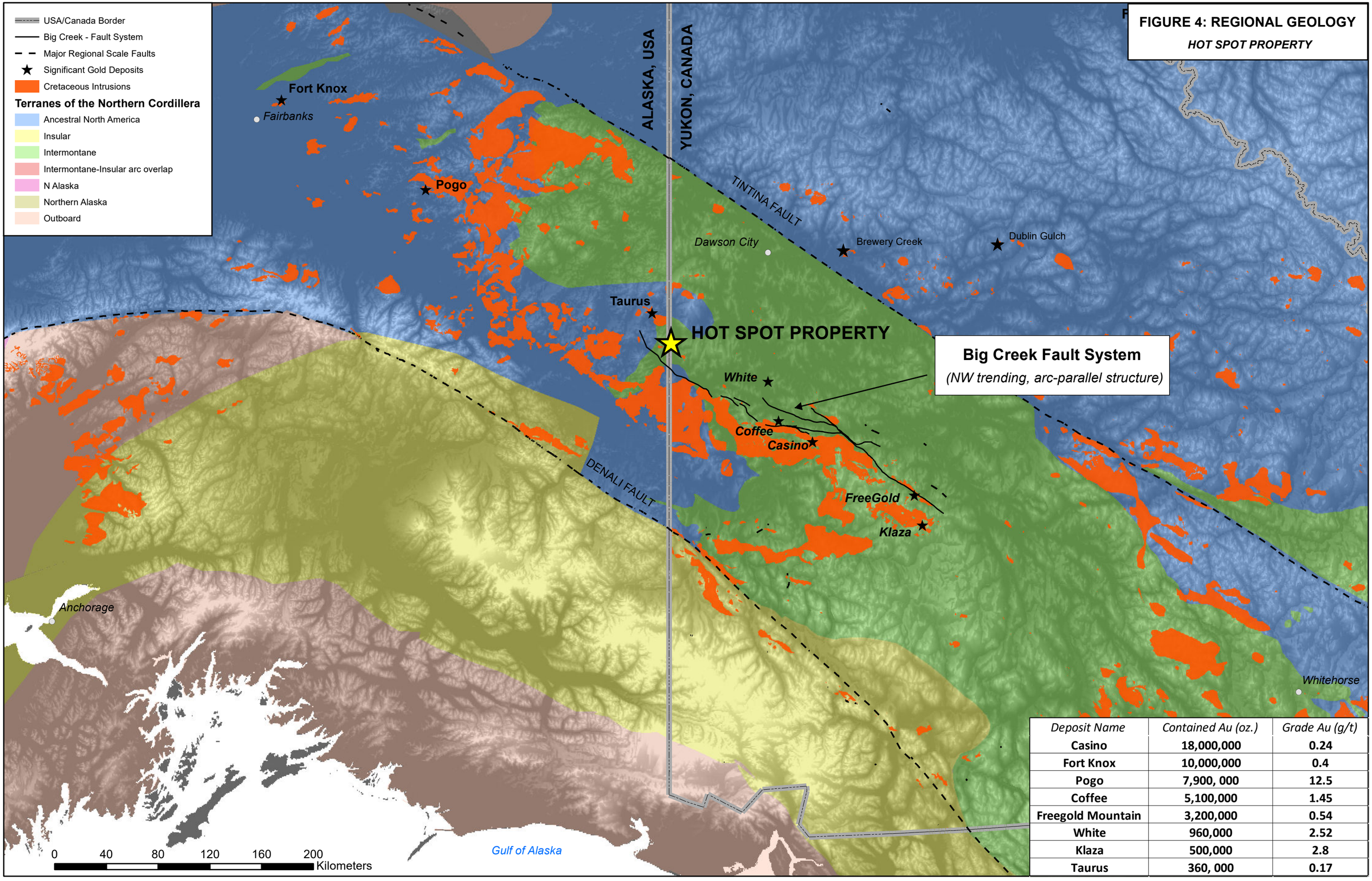

Deposit Name	Contained Au (oz.)	Grade Au (g/t)
Casino	18,000,000	0.24
Fort Knox	10,000,000	0.4
Pogo	7,900, 000	12.5
Coffee	5,100,000	1.45
Freegold Mountain	3,200,000	0.54
White	960,000	2.52
Klaza	500,000	2.8
Taurus	360, 000	0.17

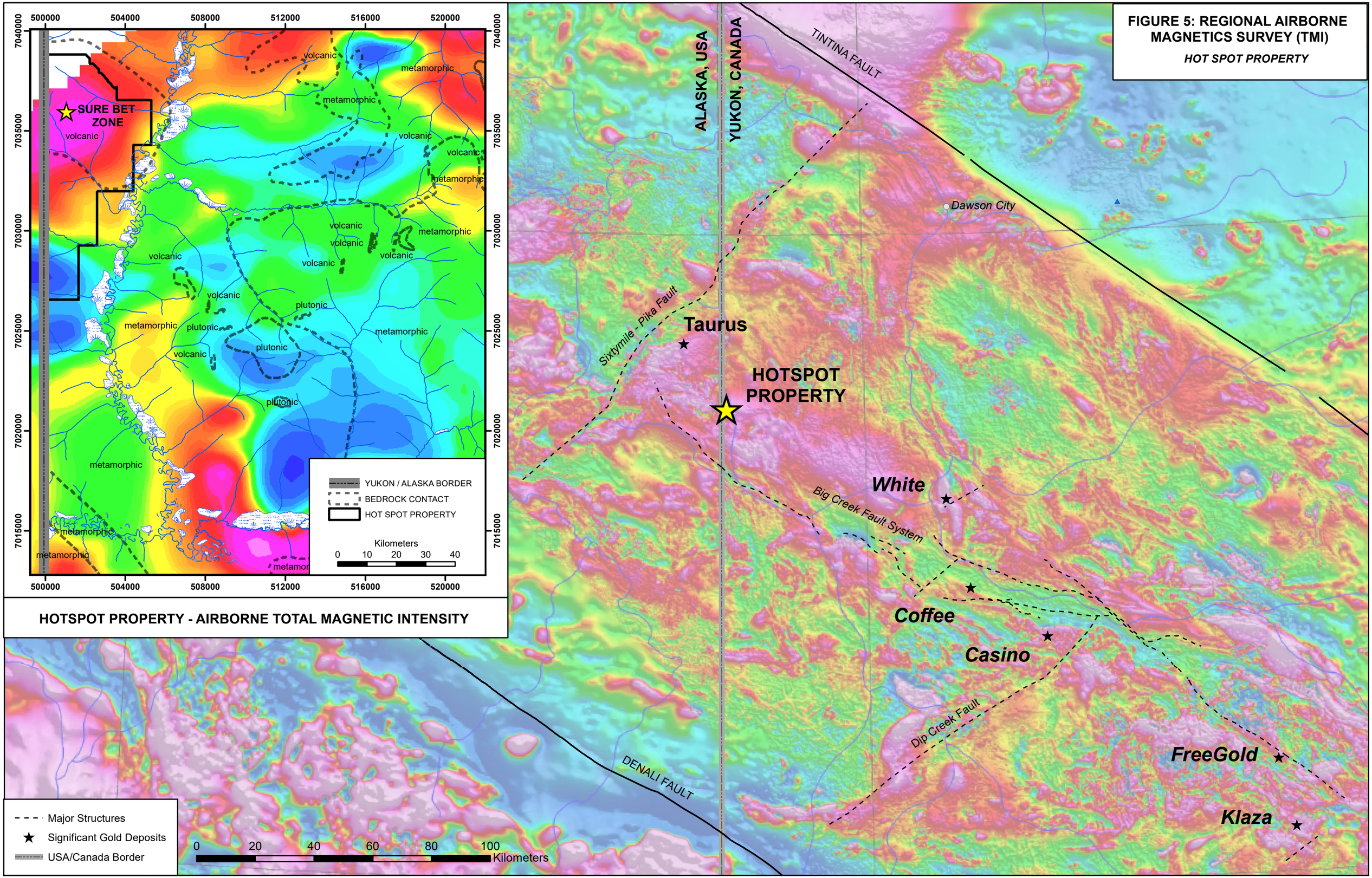
FIGURE 5: REGIONAL AIRBORNE MAGNETICS SURVEY (TMI)
HOT SPOT PROPERTY
HOTSPOT PROPERTY - AIRBORNE TOTAL MAGNETIC INTENSITY
SURE BET ZONE
volcanic
metamorphic
plutonic
YUKON / ALASKA BORDER
BEDROCK CONTACT
HOT SPOT PROPERTY
Kilometers
0 10 20 30 40
500000 504000 508000 512000 516000 520000
7040000 7035000 7030000 7025000 7020000 7015000
ALASKA, USA
YUKON, CANADA
TINTINA FAULT
Dawson City
Sixtymile - Pika Fault
Taurus
HOTSPOT PROPERTY
White
Big Creek Fault System
Coffee
Casino
Dip Creek Fault
FreeGold
Klaza
DENALI FAULT
Major Structures
Significant Gold Deposits
USA/Canada Border
0 20 40 60 80 100 Kilometers

7.2 Property Geology and Mineralization

The southern portion of the claims is underlain by middle to late Permian Klondike Schists (PK1) made up primarily of quartz muscovite chlorite schists with occasional small scattered Eocene aged rhyolitic volcanic dykes of the Ross suite.

The northern portion of the property (Sure Bet zone) consists of a late Tertiary volcanic plug which is mapped as part of the Ross suite (ITR). These volcanics include basalt (ITR1), rhyolite (ITR2), terrestrial classics (ITR3), and rhyolitic lava and dikes (ITR4).

The sub types of the Klondike and Ross suites are described in detail below by the Yukon Geological Survey. These descriptions were taken from the 2017 Yukon Bedrock Geology Legend (website in References). See Figure 6 for bedrock geology of the Hotspot property and surrounding area.

KLONDIKE (271 – 251 Ma): felsic metavolcanic rocks (1) intercalated with metaclastic rocks (2) and minor intermediate to mafic metavolcanic rocks (3).

1. tan to rusty and black weathering quartz-muscovite-chlorite schist; quartz and/or feldspar augen-bearing quartz-muscovite (chlorite) schist; locally includes augen gneiss (Klondike Schist) PK1

2. silvery grey muscovite chlorite quartz phyllite, muscovitic and/or chloritic micaceous quartzite (PK2)

3. light to medium green chlorite schist and phyllite; amphibolite (PK3)

ROSS (58 – 48 Ma): mixed bimodal volcanic rocks [basalt (1), rhyolite (2)] and terrestrial clastics (3), dominantly along or near Tintina Fault; farther removed, scattered occurrences of rhyolitic lava and dikes (4) are also included.

1. locally amygdaloidal, dark grey-green olivine basalt necks and flows; subaerial and subaqueous (locally pillowed); volcaniclastic rocks; minor olivine gabbro; locally plagioclase-phyric basalt and diabase dikes; minor shale and conglomerate (ITR1)

2. rhyolite flows, tuff, ash-flow tuff and breccia, locally laminated; small stocks and necks of white weathering, flow-banded, quartz-sanidine porphyry to granite porphyry, locally obsidian bearing; local shale, sandstone and conglomerate (ITR2)

3. brown, thin-bedded, claystone, siltstone, shale and coal; arkosic or chert rich, thick-bedded micaceous sandstone; thick-bedded to massive pebble to boulder, chert-quartz conglomerate ITR3)

4. light coloured felsic quartz feldspar porphyry and rhyolite; minor acid tuff breccia, crystal lithic tuff and ignimbrite; quartz-feldspar porphyry stocks and dikes (ITR4)

5. gabbro (ITR5)

Sure Bet Zone

The Sure Bet zone is a newly discovered gold system within the aforementioned Tertiary-aged rhyolite plug. The zone was discovered in 2017 with a single soil sample on a reconnaissance sample line across a saddle at the headwaters of an unnamed 2nd order tributary to the North Ladue River. The sample assayed 4.11 g/t Au and, as of 2020, remains the highest gold-in-soil assay on the property. Further soil gridding of the area has revealed a large, 1.7 km-long gold trend up to 800m wide (Figure 7). The soil samples show strong correlation with silver, arsenic, antimony, and mercury (see Jones, 2018 for more detailed surface geochemistry maps).

The dominant rock types observed at the Sure Bet zone are felsic quartz-feldspar rhyolitic porphyry, beige to light green clastic tuff, and volcanic flow breccia (see Figure 8 for examples of auriferous grab samples). A tightly-spaced, detailed ground magnetic survey completed entirely within the volcanic plug has revealed a strong, NE-trending linear magnetic low feature that parallels the 1.7 km long gold-in-soil anomaly. This magnetic low feature is believed to represent a shear zone. It also follows a NE-trending tributary. In the area of the saddle (southern extent of the zone) gold-in-soil values appear to directly coincide with this magnetic low. Progressing to the northeast gold values decrease and the anomaly moves west of structure. Gold values increase towards the bottom of the hill. Here, at the northern edge of the magnetic survey boundary, gold appears to coincide with a rounded magnetic high. The anomalous pathfinder elements (As-Ag-Sb-Hg) are also somewhat offset from gold in this area. It should be noted that the magnetic highs and lows, while significant relative to the property, are not extreme changes.

Trenching in 2018 provided further evidence that the gold mineralization at the Sure Bet zone is associated with a shear zone. Gold values correspond with fault gouge, slicken slides, and breccia hosted in light grey-green bleached out (argillic / clay altered) clastic volcanic tuff, flow breccia, and minor rhyolite porphyry (Figure 9). The gold was originally believed to be hosted as free gold contained in fracture fill oxide minerals (limonite). No pyrite was encountered on the property until the 2020 drill program, where significant zones of pyrite (up to 10%) often correspond with increased gold values.

The pathfinder signature (Au-Ag-As-Sb-Hg), sulphide mineralization (pyrite, limonite), significant clay alteration, and geology at Hotspot are indicative of a low-sulphidation epithermal system.

Rhyolite-hosted low-sulphidation epithermal systems include deposits with significant tonnage such as the Round Mountain deposit (>20M oz gold) and the Sleeper deposit (4.7M oz gold), both in Nevada, USA. In addition to the geological and geochemical settings, the grade and style of gold mineralization show similarities to these deposits. This is expanded upon in Section 9.0 - Discussion.

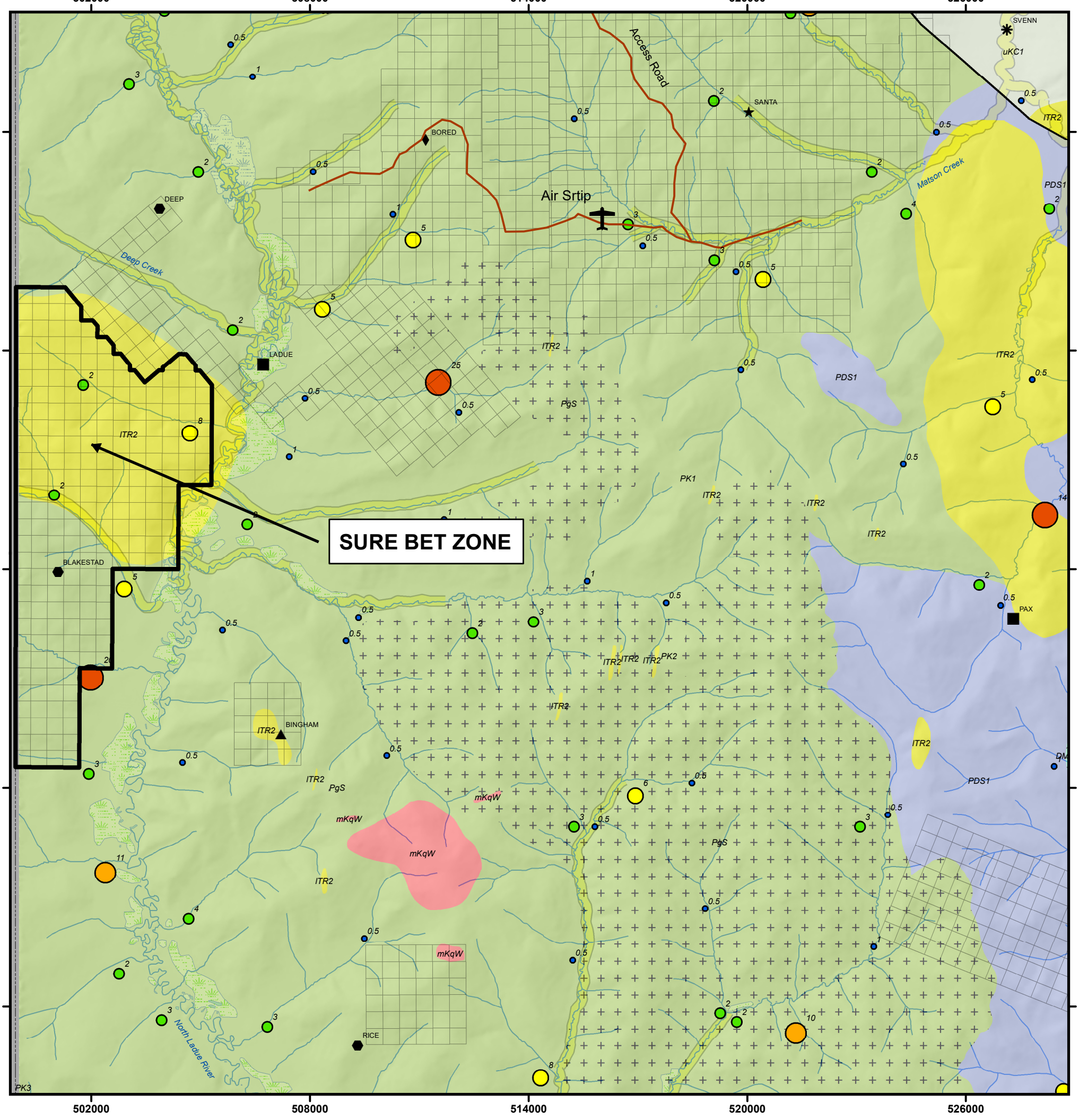

FIGURE 6: BEDROCK GEOLOGY MAP

HOTSPOT PROPERTY

LEGEND

- Hotspot Property
- Quartz Claims
- Yukon / Alaska Border
- Access Road
- Placer Gold Bearing Creeks

Kilometers

0 2 4 6 8

1:110,000

N

CREATED BY: C. JONES
DATE: JANUARY 7, 2021

NTS MAP SHEET: 1150 07, 08, 09, 10
DATUM: UTM ZN 7 NAD 83

Mineral Occurence

Deposit Type

- Coal
- Plutonic Related Au
- Porphyry Cu-Mo-Au
- Unknown
- Vein Polymetallic Ag-Pb-Zn+/-Au
- VMS Kuroko Cu-Pb-Zn

Stream Geochemistry

(Au PPB)

- 0.5 - 1.0
- 1.1 - 4.0
- 4.1 - 8.0
- 8.1 - 13.0
- 13.1 - 25.0

Yukon Bedrock Geology

LOWER TERTIARY, MOSTLY(?) EOCENE

ITR2: ROSS: rhyolite flows, tuffs, ash-flow tuffs and breccias, locally laminated; small stocks and necks of white weathering, flow-banded, quartz-sanidine porphyry to granite porphyry, locally obsidian bearing; local shale, sandstone and conglomerate

MID-CRETACEOUS

mKqW: WHITEHORSE SUITE: biotite quartz-monzonite, biotite granite and leucogranite, pink granophyric quartz monzonite, porphyritic biotite leucogranite, locally porphyritic (K-feldspar) hornblende monzonite to syenite, and locally porphyritic leucocratic quartz monzonite (Mt. McIntyre Suite, Whitehorse Suite, Casino Intrusions, Mt. Ward Granite, Coffee Creek Granite)

UPPER CRETACEOUS

uKC1: CARMACKS: augite olivine basalt and breccia; hornblende feldspar porphyry andesite and dacite flows; vesicular, augite phyric andesite and trachyte; minor sandy tuff, granite boulder conglomerate, agglomerate and associated epiclastic rocks (Carmacks Gp., Little Ridge Volcanics, Casino Volcanics)

MIDDLE PERMIAN

PgS: SULPHUR CREEK:

CARBONIFEROUS AND

PK3: KLONDIKE SCHIST: silvery grey muscovite chlorite quartz phyllite

PK2: KLONDIKE SCHIST: clastic rocks

PK1: KLONDIKE SCHIST: tan to rusty and black weathering muscovitic and/or chloritic quartzite and quartz-muscovite-chlorite schist; quartz and/or feldspar augen-bearing quartz-muscovite (chlorite) schist; includes augen gneiss and amphibolite (Klondike Schist)

DEVONIAN, MISSISSIPPIAN AND(?)

DMF1: FINLAYSON: mafic volcanic rocks

LATE PROTEROZOIC AND

PDS1: Snowcap clastic

Hotspot Property

Figure 7: Soil Geochemistry, Magnetics, and Drillhole Locations

Legend

2020 RC drill collars
2020 RC drill traces
Hotspot outline

Soil samples
Au (ppb)
0.25 - 10.0
10.1 - 25.0
25.1 - 50.0
50.1 - 100.0
100.1 - 4110.6

Soil samples
As (ppm)
0.25 - 13.20
13.21 - 32.60
32.61 - 65.80
65.81 - 130.80
130.81 - 288.50

Date: December, 2020
Mapsheet: 115N07
Datum: NAD83 Zone 7

www.GoldenSkyMinerals.com

Background: ground magnetic survey

Open-ended Au-As-Ag-Sb-Hg anomaly

Significant linear structure indicated by magnetic low

Yukon-Alaska border

Au-Ag-As-Sb-Hg anomalous soil samples

56977
56931
56901
56877
56854
56837
56823
56811
56800
56791
56783
56776
56770
56763
56756
56744
56724
56695
56660
mag_up10m
nT

0 250 500 1,000 Meters

Area of drilling (outlined in red)

HSRC-20-05
HSRC-20-06
HSRC-20-04
HSRC-20-02
HSRC-20-03
HSRC-20-01

N

0 50 100 200 Meters

500000 500500 501000 501500 502000 502500 503000 503500 504000 504500 505000

7037500 7037000 7036500 7036000 7035500 7035000 7034500

FIGURE 8: AURIFEROUS GRAB SAMPLES

A *– tuffaceous breccia consisting of light greyish green volcanic tuff matrix with sub-rounded to angular white soft clasts (clays), limonite stained fractures, assayed 383 ppb Au* ***B*** *- beige to light grey volcanic tuff with fine < 1 mm discontinues black oxide stringers, 595 ppb Au* ***C*** *– tuffaceous breccia, light green grey matrix with multi litho types of rounded to angular clasts, limonite stained fractures, 322 ppb Au* ***D*** *- light green cherty tuff with oxide staining, 298 ppb Au*

FIGURE 9: 2018 TRENCH LITHOLOGY AND MINERLIZATION

A *– HS-TR-01, 31 – 32 m rep sample - 473 ppb Au, tuffaceous breccia consisting of light grey clastic tuff with rounded lithic grey clasts and sub rounded to angular white clasts, oxide fracture fill mineralization* ***B -*** *HS-TR-01, 14 – 16 m, 355 ppb Au, tuffaceous matrix supported breccia with fine maroon color matrix and beige rhyolite clasts* ***C -*** *HS-TR-01, 30 – 32 m, actual sample sent for assay (1780516), oxide fracture fill with light greenish grey clastic tuff and black shear gouge (left side of photo).* ***D*** *- HS-TR-02, 23 m, rep sample of rhyolite porphyry nodules hosted in clastic tuff* ***E*** *- HS-TR-01, 10 – 12 m, rep sample of rhyolite porphyry encountered in the trenches, beige matrix with fine dark grey to black glassy phenocrysts* ***F*** *- Rep sample of marron discontinues tabular dikes that were observed in all trenches and appeared to be oriented in a NW- SE direction, 1 – 10 mm feldspar phenocrysts, 1 - 5 mm dark black glassy phenocrysts* ***G -*** *HS-TR-01 – 68 m, rep sample of rhyolite porphyry nodules hosted in the clastic tuff, note the black minerals with radial growth?*



8.0 2020 REVERSE CIRCULATION DRILL PROGRAM

8.1 Summary of Drill Program

The 2020 reverse circulation (RC) drill program consisted of 6 drill holes totalling 568.45m. Drilling was performed from September 8th, 2020 to September 20th, 2020 by Subterra Exploration Ltd. of Whitehorse, YT and Druid Exploration Inc. of Dawson City, YT. Drill holes were designed to investigate results from the 2018 trenching program and generally test the broad gold anomaly outlined by soil sampling. See Appendix II drill logs and Appendix III for the full assay certificates.

8.2 Sampling Methodology

A Hornet RC drill rig was used to drill the holes. The drill, rods, and engine were towed between holes with an ATV while the compressor remained stationary with hose line run to each hole. No water was used during drilling ('dry RC'). Casing bore size was 6.125" and typically drilled to 15-20 ft. Beyond casing, bore size for holes HSRC-20-01 and 20-02 was 3.5" while the last 4 holes used a bore size of 3.35". Samples were taken at 5-foot intervals as the rods were 5 feet long. As such, all samples have a width of 5ft and every drilled interval was sent for assay.

During drilling, a 5-gallon pail was placed under the cyclone (Photo 1). Upon completion of each 5 ft run, the pail was removed and the sample dumped into a tiered riffle splitter (aka Jones splitter). Samples taken from the casing often filled 2 pails. A ratio of 1/8 was used for the assayed sample to reject sample. A poly bag with sample ID written on it and assay tag placed inside was used for the assayed sample. A biodegradable burlap bag with a second portion of the assay tag placed inside was used for the reject. Rejects were placed in order and left at each drill site. Assayed samples were put in rice bags in batches of 5 and kept in camp until completion of the program. Samples were then flown out by helicopter and fixed wing and driven to Druid Exploration's yard in Dawson City by Druid personnel. Samples were then double checked and shipped to the Bureau Veritas lab in Whitehorse via Kluane Freight.

Between samples the 5-gallon pails were wiped cleaned to prevent cross contamination. When necessary the cyclone was cleaned by tapping and brushing. The riffle splitter was cleaned between each sample with a compressed air hose, compressed air vibrator, and brush.

In cases of low return and small sample, the entire sample was sent for assay. Occasionally water seams in the bedrock were intersected while drilling leading to wet samples. Wet samples were not run through the splitter. In cases of smaller wet samples (less than half a pail), the entire sample was sent for assay. In cases of larger wet samples, the sample was homogenized by hand to the best of the sampler's ability then alternately poured in the assay bag and reject bag to prevent bias as much as possible.

For each 5ft interval a small representative sample was taken for the chip tray. This was done by 'coring' through the pail containing the full sample with a 10" long section of 2" PVC pipe. The material from the pipe was then emptied into a fine sieve, shaken out, and washed in a pail of clean water. The chips were then spooned into a labelled chip tray.

Photo 1: Drilling at HSRC-20-04. Drill (right), cyclone with 5-gallon pail (center), and riffle splitter (left).

8.3 Sample Preparation, Analysis, and QA/QC

Drill samples were crushed and pulverized in the Bureau Veritas laboratory in Whitehorse, YT and the sample pulps were then analyzed by Bureau Veritas in Vancouver, BC. The samples are first dried at 60 degrees and then up to 1 kg crushed to 70% passing a 10 mesh (2mm). A split of 250 g is then further pulverized to 85% passing 200 mesh (75um). The remaining coarse reject portions of the sample remains in storage at the Bureau Veritas storage facility in Vancouver, BC and are disposed after 3 months from the date of analytical completion.

Th samples received both Aqua Regia digest ICP-MS, 36 element analytical analysis (AQ200) and fire assay ICP–ES analytical analysis (FA350–Au) for gold only. The Aqua Regia ICP-MS (AQ200) analysis involves a 0.5 g split leached in hot (95°C) Aqua Regia solution with an inductively-coupled plasma mass spectroscopy (ICP-MS) finish. The fire assay ICP-ES (FA350-Au) analysis involves a 50 gram split being fully decomposed in a 3B lead-collection fire assay fusion procedure with inductively-coupled plasma [atomic] emission spectroscopy (ICP-ES) finish. The 3B lead-collection fire assay is used because refractory, massive sulphide and graphitic samples can limit

Au solubility potentially yielding lower gold values in the standard Aqua Regia ICP-MS procedure (AQ200). Samples assaying >10 ppm Au were re-run with gravimetric analysis (FA550-Au).

Standards and blanks were inserted into the sample stream by Druid Exploration personnel every 25 samples. Multiple standards were used, alternating between high and low gold vales. Two duplicate samples were taken from each hole. For duplicates, two reject bags were selected at random and the entire bags sent for assay. Overall, results from the standards, blanks, and duplicate samples were satisfactory.

8.4 Drilling Results

Six RC drill holes totalling 568.45m (1865 ft) were drilled at the Sure Bet zone within a 200m x 250m area. All six holes returned significant near-surface gold-bearing intervals. Table 1 displays drill collar information; Table 2 displays significant gold intercepts. Drill logs, assay certificates, and drill sections can be found in Appendices II, III, and IV, respectively. A description and breakdown of each hole is below Table 2.

Some important notes:

- As sampling was done in 5-foot intervals, the holes were logged in feet rather than meters. For ease of cross-reference to the drill logs, all references to depth in this section will be done in feet.

- Gold intercepts in Table 2 beginning at 0 ft include some overburden/felsenmeer (up to 15 ft). While overburden samples were excluded when reporting the results to the public (see AUEN.V news release dated 2020-12-10), they are included here. The Hotspot area has not been subject to glaciation. The majority of overburden (particularly beyond 3 feet from surface) is felsenmeer - in situ, broken up bedrock. As mineralization typically begins at surface in the solid bedrock, gold in the felsenmeer should be considered in any potential future resource.

- All chip photos are taken with a USB microscope. The width of each photo is the width of the chip tray section: 1 inch wide.

Table 1: Drill collar information

Hole ID	Easting	Northing	Azimuth	Dip	Depth (ft)	Depth (m)
HSRC-20-01	501553	7035531	300	-45	325	99.06
HSRC-20-02	501494	7035565	120	-50	250	76.20
HSRC-20-03	501523	7035528	30	-45	330	100.58
HSRC-20-04	501673	7035631	315	-50	300	91.44
HSRC-20-05	501463	7035724	45	-50	330	100.58
HSRC-20-06	501530	7035658	360	-48.5	330	100.58

Table 2: Assay results from the 2020 Hotspot RC drill program. Meterage on left, footage on right.

Hole ID	From (m)	To (m)	Length (m)	Au (g/t)
HSRC-20-01	32.00	96.01	64.01	0.22
HSRC-20-01	*including*			
HSRC-20-01	32.00	80.77	48.77	0.26
HSRC-20-01	*including*			
HSRC-20-01	38.10	44.20	6.10	1.13
HSRC-20-02	0.00	76.20	76.20	1.98*
HSRC-20-02	*including*			
HSRC-20-02	1.52	4.57	3.05	17.82*
HSRC-20-02	4.57	76.20	71.63	1.34
HSRC-20-02	*including*			
HSRC-20-02	33.53	39.62	6.09	7.72
HSRC-20-02	*including*			
HSRC-20-02	33.53	35.05	1.52	20.90
HSRC-20-03	0.00	27.43	27.43	0.16*
HSRC-20-03	35.05	42.67	7.62	0.26
HSRC-20-03	60.96	100.58	39.62	0.39
HSRC-20-03	*including*			
HSRC-20-03	67.06	86.87	19.81	0.62
HSRC-20-03	*including*			
HSRC-20-03	82.30	86.87	4.57	1.03
HSRC-20-04	0.00	60.96	60.96	0.14*
HSRC-20-04	*including*			
HSRC-20-04	9.14	24.38	15.24	0.21
HSRC-20-05	0.00	7.62	7.62	0.65*
HSRC-20-05	25.91	54.86	28.95	0.12
HSRC-20-05	73.15	91.44	18.29	0.37
HSRC-20-05	*including*			
HSRC-20-05	77.72	88.39	10.67	0.50
HSRC-20-06	0.00	86.87	86.87	0.39*
HSRC-20-06	*including*			
HSRC-20-06	10.67	25.91	15.24	0.64
HSRC-20-06	62.48	86.87	24.38	0.48
HSRC-20-06	*including*			
HSRC-20-06	62.48	73.15	10.67	0.61

Hole ID	From (ft)	To (ft)	Length (ft)	Au (g/t)
HSRC-20-01	105	315	210	0.22
HSRC-20-01	*including*			
HSRC-20-01	105	265	160	0.26
HSRC-20-01	*including*			
HSRC-20-01	125	145	20	1.13
HSRC-20-02	0	250	250	1.98*
HSRC-20-02	*including*			
HSRC-20-02	5	15	10	17.82*
HSRC-20-02	15	250	235	1.34
HSRC-20-02	*including*			
HSRC-20-02	110	130	20	7.72
HSRC-20-02	*including*			
HSRC-20-02	110	115	5	20.90
HSRC-20-03	0	90	90	0.16*
HSRC-20-03	115	140	25	0.26
HSRC-20-03	200	330	130	0.39
HSRC-20-03	*including*			
HSRC-20-03	220	285	65	0.62
HSRC-20-03	*including*			
HSRC-20-03	270	285	15	1.03
HSRC-20-04	0	200	200	0.14*
HSRC-20-04	*including*			
HSRC-20-04	30	80	50	0.21
HSRC-20-05	0	25	25	0.65*
HSRC-20-05	85	180	95	0.12
HSRC-20-05	240	300	60	0.37
HSRC-20-05	*including*			
HSRC-20-05	255	290	35	0.50
HSRC-20-06	0	285	285	0.39*
HSRC-20-06	*including*			
HSRC-20-06	35	85	50	0.64
HSRC-20-06	205	285	80	0.48
HSRC-20-06	*including*			
HSRC-20-06	205	240	35	0.61

*These intervals include overburden/felsenmeer. High-grade gold felsenmeer highlighted in red.

HSRC-20-01

Hole HSRC-20-01 was drilled from the east end of 2018 trench HS-TR-01 (0.42 g/t Au over 44m). It was drilled under the trench at an azimuth of 300 degrees with a -45 degree dip. The hole drilled through a series of clastic tuff, porphyry and breccia. Oxidation was only present to 40 ft. At 120 ft sulphide mineralization began to appear as very fine grained disseminated pyrite (up to 3%) in a fairly uniform medium grey tuff and continued almost to the end of the hole. This pyrite mineralization generally corresponded to increased gold values (>0.1 g/t) yielding a broad, low grade intercept of 0.22 g/t Au over 210 ft (105 – 315 ft).

Higher grade gold values in the middle of the hole correspond to an interpreted vein zone. This appeared as a darker-coloured, altered rhyolite with quartz and green translucent feldspar vein material (possibly sanidine as indicated by an internal thin section report), assaying 1.13 g/t Au over 20 ft (125 – 145 ft). This higher-grade zone actually displayed less pyrite content (<0.5%) than the surrounding rock (Photo 2) while some zones with abundant pyrite did not return significant gold values (Photo 3). The higher-grade zone appears directly underneath the highest grade interval of the above trench (2.44 g/t Au over 2m), indicating a near-vertical dip of the vein or fracture.

Photo 2 (left): HSRC-20-01 sample 1859531, 140-145ft – Interpreted vein/alteration zone assaying 1.24 g/t Au.
Photo 3 (right): HSRC-20-01 sample 1859535, 160-165ft – Clastic rhyolite tuff with 2% very fine grained disseminated pyrite but insignificant gold values (0.03 g/t Au).

HSRC-20-02

Hole HSRC-20-02 was drilled from the west end of 2018 trench HS-TR-01 at a 120 degree azimuth, scissoring HSRC-20-01. Despite the holes significantly overlapping, HSRC-20-02 displayed much higher gold grades. To begin with, the hole intersected high grade gold in the overburden. While solid bedrock is noted in the drill logs at 12 ft, this depth is mostly by 'feel' from the driller. The overburden is mostly felsenmeer/in-situ rock material, especially past the first 3 ft (confirmed by 2018 trench program). An assay of 17.82 g/t Au over 10 ft was returned from 5 to 15 ft, including 29.4 g/t Au from 10 to 15 ft. While the high-grade values are likely due to some 'nugget effect' or accumulation, it is assumed that this gold is more or less local. The possibility of a vein 'daylighting' also cannot be ruled out.

Drill chip samples indicate a more brecciated (or just silicified) rhyolite from surface to 170 ft, with increased oxidation compared to HSRC-20-01. Limonitic chips make up ~15% of the rock and oxidation persists to 95ft, at which point consistent pyrite mineralization takes over, with concentrations up to 4%. Gold values are consistent from surface to the end of hole, yielding an overall intercept **1.98 g/t Au over 250 ft (0 – 250 ft), or, excluding any overburden samples, 1.34 g/t Au over 235 ft (15 – 250 ft).**

At 110 ft, another high-grade interval was intersected, yielding an assay of 20.9 g/t Au over 5 ft. This sample displayed less disseminated pyrite than the surrounding samples (Photo 4) but with had a few chips of massive pyrite (Photo 5).

From 130 ft to 150 ft the hole intersected what may be a fracture zone or zone of significant clay alteration. From 170 to 180 ft a similar vein zone to that seen at HSRC-20-01 was obseved. At 180 ft, brecciation/silicification decreased and the lithology graded to a more uniform clastic tuff, with consistent 1-3% disseminated pyrite. The last 2 samples of the hole were noted to have contamination from the above samples and the hole had to be shut down at 250 ft due to water issues.

Photo 4 (left): HSRC-20-02 sample 1859593, 105-110 ft – Abundant very fine grained disseminated pyrite (concentrated in darker chips) in a brecciated, silicified, and altered (chlorite?) rhyolite, assaying 0.72 g/t Au.
Photo 5 (right): HSRC-20-02 sample 1859594, 110-115 ft – Considerably less disseminated pyrite than the above sample but with a few chips of massive pyrite, assaying 20.9 g/t Au.

<u>HSRC-20-03</u>

Hole HSRC-20-03 was drilled at a perpendicular azimuth to 20-01 and 20-02 and set back from trench HS-TR-01. It was designed to drill under the highest grade values of the trench, and, in combination with holes 1 and 2 provide a more clear picture of the orientation of mineralization. Overall, the hole displayed low-grade gold mineralization throughout the majority of the hole. High clay content was a persistent issue throughout drilling. The hole collared in a light green-grey rhyolite tuff which yielded an intercept of 0.16 g/t Au over 90 ft (0 – 90 ft). There was

relatively less oxidation than HSRC-20-02, and, at around 75 ft, oxidation disappeared and pyrite mineralization began.

At 90 ft the lithology transitioned to more of a quartz-feldspar porphyry and gold grades decreased. Abundant clay was intersected at 115 ft corresponding to increased gold grades: 0.26 g/t Au over 25 ft (115 – 140 ft). This could be increased clay alteration, or a fracture zone, or both.

At 140 ft the lithology returned to a clastic tuff similar to that seen above the porphyry zone. Pyrite content appears to increase, although it could just be more visible in this lithology, while gold values decreased. A zone with ~10% pinkish k-feldspar chips (confirmed by increased potassium assay values) at 180 – 200 ft shows depleted gold values (Photo 6).

Gold values pick up at 200 ft, where the pink potassic felspar disappears. These values continued to the end of hole, yielding an intercept of 0.39 g/t Au over 130 ft (200 – 330 ft). A zone of clay alteration leading into a vein/alteration zone yielded some higher grades within this interval of 0.62 g/t Au over 65 ft (220 – 285 ft) including one sample running 2.26 g/t at 275 ft (Photo 7).

Photo 6 (left): HSRC-20-03 sample 1859666, 190-195 ft – Rhyolite tuff (chlorite altered?) with pink potassic felspar corresponds to depleted gold values (0.07 g/t Au).
Photo 7 (right): HSRC-20-03 sample 1859685, 275-280 ft – A vein/alteration zone with disseminated pyrite assaying 2.26 g/t Au.

<u>HSRC-20-04</u>

Hole HSRC-20-04 was drilled 180m to the northeast of 20-03 at an azimuth of 315 degrees. It was designed to drill from the eastern extent of the soil anomaly into some of the higher gold-in-soil values. The drill encountered numerous water seams leading to technical issues and wet samples, forcing a shut down at 300 ft instead of the targeted 330 ft. Visually the hole displayed less pyrite content overall and gold values were lower grade and more sporadic than other holes. Oxidation was also far less intense and ended at a shallower depth than other holes (35 ft). A broad, low-grade intercept of 0.14 g/t Au over 200 ft (0 – 200 ft) was returned from a sequence of rhyolite porphyry, tuff, and breccia. Higher gold grades were returned from zones of increased pyrite content and possible quartz-feldspar veining, particular from 30 to 80 ft (0.21 g/t Au over 50 ft).

Some unique features are found towards the bottom of the hole where gold grades decrease. A reddish-brown mineral or oxide(?) zone was present from 235 ft to the bottom of the hole. This is visually distinct from the limonitic oxides typically present at the top of the holes. This zone also loosely corresponds with a spike in molybdenum (up to 334 ppm) and zinc (up to 875 ppm) values unique to this hole.

Molybdenum values begin to spike 15 ft above the first appearance of this reddish mineral and drop off where the concentration of this mineral is the highest, but anomalous values are present through to the bottom of the hole. The highest Mo values are present from 220 ft to 265 ft, assaying 171 ppm Mo over 45 ft (Photo 8). The highest Zn values are present from 230 ft to 265 ft, assaying 604 ppm Zn over 35 ft. This reddish mineral is not likely to be sphalerite as the interval of its highest concentration has the lowest Zn and Mo values (Photo 9).

Photo 8 (left): HSRC-20-04 sample 1859753, 255-260 ft – Within the zone of reddish mineral/oxides, this sample assayed 220 ppm Mo, 875 ppm Zn, and 0.08 g/t Au.
Photo 9 (right): HSRC-20-04 sample 1859755, 265-270 ft – Sample with highest concentration of red mineral. While overall this zone corresponds to increased Mo-Zn, this sample had the lowest Mo-Zn values.

HSRC-20-05

Hole HSRC-20-05 was drilled 230m northwest of 20-04, close to the western extent of the Sure Bet zone gold-in-soil anomaly. It was drilled at an azimuth of 030 degrees to a depth of 330 ft. The hole displayed gold mineralization in overburden/felsenmeer and the upper 10 ft of solid bedrock, yielding an intercept of 0.65 g/t Au over 25 ft (0 – 25 ft). Water was encountered at the top of bedrock at 16 ft, which may account for some gold accumulation in the bedrock. This hole (as well as HSRC-20-06) displayed more oxidation than previous holes, with iron oxide minerals extending to a downhole depth of 250 ft, and sporadically appearing as deep as 285 ft. Pyrite mineralization overlapped with oxide minerals from 135 ft and was present to the end of the hole.

The hole collared in light grey clastic rhyolite tuff, but with more pink k-feldspar and less green sanidine than typically seen. Beyond 25 ft gold grades are fairly low until 85 ft where a decrease

in pink k-feldspar and increase in green sanidine correlates to grades >0.1 g/t Au. This mineral change is supported by assays – a slight decrease in potassium, and slight increase in sodium. This section yielded a low grade intercept of 0.12 g/t Au over 95 ft (85 – 180 ft). One sample (160 – 165 ft) displayed ~5% black shale, a lithology that appears again deeper in the hole.

At 200 ft the lithology grades to a mottled texture (silicification or possible flow breccia). Gold grades are insignificant in this zone and no pyrite is visible. One observation of note is the sharp increase in oxidation at 205 – 220 ft. At one point while drilling the 210 – 215 ft interval, the entire sample return was observed turning bright orange as it exited the cyclone (Photo 10).

Another unit of note was encountered from 225 ft to 235 ft. This is a black, medium softness, shale-like rock, similar to that seen at 160 – 165 ft, but in higher concentration. In similar fashion to the oxide zone, at one point while drilling the entire chip returned turned black (at 231 ft exactly), indicating that there is a solid discrete horizon of this material (Photo 11).

This black shaley unit also marks the top of a broad, low-mid grade gold zone. A gold intercept of 0.37 g/t Au over 60 ft was returned from 240 ft to 300 ft, including 0.50 g/t over 35 ft (255 – 290 ft). Below the black unit the lithology grades to a more typical clastic tuff with up to 6% very fine grained disseminated pyrite and sporadic limonitic chips. Gold values start to drop off at 290 ft where the lithology grades to a more heterogeneous and darker coloured rhyolite; possibly flow breccia. Pyrite mineralization remains consistent through this unit (>3%), although it is slightly coarser grained. The final 5-foot sample of the hole indicates the potential of another gold zone, assaying 0.19 g/t Au at 325 – 330 ft.

Photo 10 (left): HSRC-20-05 sample 1859808, 210-215 ft – Extensive oxidation at depth in HSRC-20-05, but with insignificant gold values (0.06 g/t Au).
Photo 11 (right): Black shale (?) intersected from 225 ft to 235 ft in HSRC-20-05, with a solid, <1 ft horizon intersected at 231 ft.

HSRC-20-06

Hole HSRC-20-06 was drilled between 20-04 and 20-05 at a 360 degree azimuth. The hole was designed to drill through the center of the Sure Bet soil anomaly. Overall, this hole displayed the most consistent and broad gold mineralization out of any hole, yielding an intercept of **0.39 g/t Au over 285 ft (0 – 285 ft).** Like HSRC-20-05, the oxidation persisted to a significant depth, with consistent oxides (limonite) present to 180 ft downhole, and more sporadic oxides present to 250 ft. Pyrite mineralization overlap with limonite, appearing from 80 ft and continuing through to the end of hole at 330 ft.

Lithologically, the hole was dominantly light grey clastic rhyolite tuff. Higher grades within this unit typically correspond to intervals with increased quartz-feldspar, likely veining (Photo 12). An intercept of 0.64 g/t Au over 50 ft was yielded from the upper part of the tuff (35 – 85 ft).

A gradational darker breccia zone with a more reddish hematitic oxide present from 125 ft to 170 ft showed slightly decreased gold values (0.2 – 0.3 g/t).

Another section of clastic tuff with 1-4% pyrite assayed 0.61 g/t Au over 35 ft (205 – 240 ft).

Gold mineralization continued through a visually distinct, sanidine-rich vein or porphyry zone present from 245 ft to 285 ft (Photo 13), after which the lithology graded back to tuff and the gold values decreased. The last 10 ft of the hole showed some elevated gold values (0.11 g/t Au) corresponding to an increase in sanidine.

Also of note is the series of weakly anomalous copper values present at 300 ft to 315 ft (up to 50 ppm Cu). While these values are quite low, there is no other string of anomalous copper values in the assay set.

Photo 12 (left): HSRC-20-06 sample 1859841, 35-40 ft – Increased quartz-feldspar content in clastic tuff with limonite assaying 2.05 g/t Au.

Photo 13 (right): HSRC-20-06 sample 1859891, 265-270 ft – Sanidine-rich vein or alteration zone with minor disseminated pyrite assaying 0.59 g/t Au.

9.0 DISCUSSION

The 2020 Hotspot drill campaign successfully confirmed the presence of broad, low-grade mineralization, smaller intervals of mid-grade gold associated with veining and fracturing, and isolated high-grade gold.

Gold mineralization at the Sure Bet zone is hosted by a Tertiary-aged (Eocene, 48-58 Ma) rhyolite pyroclastic tuff. Gold is associated with limonite and pyrite and bears a strong pathfinder signature indicative of a low-sulphidation (LS) epithermal system: Au-Ag-As-Sb-Hg (Table 3).

Table 3: Correlations to gold

	RC drill samples (373 samples) *		Soil samples (941 samples)	
Rank	**Element**	**Correlation**	**Element**	**Correlation**
	Au	1	Au	1
1	Ag	0.71	Ag	0.52
2	As	0.33	Sb	0.30
3	Sb	0.28	As	0.28
4	Hg	0.21	Hg	0.23
5	Fe	0.17	Tl	0.18
6	S	0.12	Mo	0.18
7	Se	0.11	Bi	0.11
8	Cu	0.10	S	0.10
9	Tl	0.10	K	0.09
10	Cd	0.05	W	0.08

*Drill sample elements are correlated to fire assay gold values while soil sample elements are correlated to aqua regia-digested ICP gold values

Rhyolite-hosted low-sulphidation epithermal systems include deposits with significant tonnage such as the Round Mountain deposit (>20M oz gold) and the Sleeper deposit (4.7M oz gold), both in Nevada, USA. In addition to the geological and geochemical settings, alteration, grade, and style of gold mineralization at Hotspot show similarities to these deposits.

Ore Types

While the Hotspot project is in a very early stage, some loose comparison of mineralization style can be drawn. The Round Mountain deposit is characterized by three types of gold mineralization (Hanson, 2006):

- Type 1 ore is fracture-controlled gold in strongly welded tuff (this may contain 'bonanza-grade' pockets)
- Type 2 ore is finely disseminated gold in poorly-welded, oxidized tuffs (while low-grade, this comprises the bulk of the resource)
- Type 3 ore has both fracture-controlled and disseminated gold within lithic ash flows

At Hotspot, the widest and most consistently mineralized intercept was returned from HSRC-20-06 (**0.40 g/t Au over 83.82m**). Oxidation occurred throughout the majority of the hole, with variable concentrations of pyrite (1-5%). Although likely more strongly welded, this is the closest resemblance to the Type 2 ore of Round Mountain.

Hole HSRC-20-02 intersected a near 'bonanza-grade' pocket returning **20.9 g/t Au over 1.52m (33.53m – 35.05m) within a broader interval of 1.34 g/t over 71.63m**. This may be most similar to the Type 1 ore at Round Mountain, which accounted for much of the early production.

Other holes returned sporadic mid-grade gold values within the broad lower grade zones, likely related to veining and fracturing. An example of this occurs in hole HSRC-20-03, which returned **2.26 g/t Au over 1.52m within a broader interval of 0.62 g/t Au over 19.81m (67.06m - 86.87m)**. This may exemplify the Type 3 ore at Round Mountain.

Oxidation and sulphide content

At Hotspot, depth of oxidation was variable throughout the holes; holes further to the southeast typically had shallower oxidation (as little as 16m vertical depth), and holes further to the northwest had deeper oxidation (as deep as 58m vertical depth). Overall, holes with more oxidation tended to have higher gold assays. This relationship could be a simple reflection of more oxidized pyrite (limonite) content, but it could also indicate increased fracturing or a more porous rhyolite (or a combination of all three).

Gold is also associated with pyrite. While pyrite content (percentage) did not directly correlate to higher assay values, this is based on subjective visual analysis which can be affected by colour, grain size, and other factors. Typically zones with more pyrite yielded higher gold assays. Table 3 shows that iron and sulfur are the 5th and 6th ranked elements correlating to gold in the drill samples, the first 4 being the aforementioned classic LS epithermal signature (Ag-As-Sb-Hg).

Gold at both the Round Mountain and Sleeper deposits is present as electrum. This is possibly the case at Hotspot as well. The entire 2020 drill sample set shows an average gold to silver ratio of 1:1.7. The high-grade sample at depth in HSRC-20-02 (20.9 g/t Au, 20.2 g/t Ag) showed closer to a 1:1 ratio.

Alteration

Alteration at Hotspot is somewhat difficult to define at this stage. Alkali feldspar content appears to play a roll in relation to gold. Sanidine was identified as present in a 2018 internal thin section report of 4 grab samples, and thus was used in the drill logs for zones of increased translucent grey to olive-green feldspar. Sanidine is a high temperature alkali feldspar common in rhyolitic rocks. Adularia is a common accessory/alteration mineral in similar deposits. Adularia is chemically the same as sanidine but formed post-deposition, during lower-temperature hydrothermal processes. It is difficult to differentiate from sanidine with petrographic analysis and generally requires spectroscopy or electron microprobe to properly identify (Eastwood et al, 2015). However, as it appears to relate to gold content and hydrothermal activity, it is likely that this alkali feldspar is adularia rather than sanidine (at least in zones of mineralization). Assays

also indicate the sanidine/adularia has some sodium content. Zones with pink potassic feldspar (orthoclase) do not appear to relate to higher gold values.

Alteration assemblages at Round Mountain are characterized as a continuum from fresh rock progressing through chlorite, clay, sericite-quartz, adularia-quartz-sericite, and quartz-adularia. It is zoned outward from potassic at the center to propylitic on the margin (Hanson, 2006).

While sericite was not observed in any significant capacity in the 2020 drilling, it's presence cannot be ruled out. The aforementioned thin section report showed a difficulty in identifying sericite from clay alteration. Clay alteration was certainly present throughout the drilling, particularly in the case of HSRC-20-03, where the clay content caused technical issues throughout the hole. Some holes showed an increase in gold values with increased clay, attributed to fracture or fault zones.

Zones of rhyolite tuff often (but not always) had a forest green-grey colour. This is consistent with many surface samples. Chlorite was not identified in any of the thin sections, but for the purposes of differentiating these zones in the drill logs, this was noted as possible chlorite alteration. Other zones displayed more of an olive-pistachio green colour which may indicate epidote alteration (again, not identified in thin section). Visually this bears some similarities to propylitic alteration, however no carbonate minerals were present which one might expect. It may be a very weak distal alteration related to a porphyry, but it is too early to say.

As mentioned, the Sleeper deposit in northwest Nevada occurs in a geological setting similar to Hotspot. It is an LS epithermal deposit hosted in Tertiary-aged rhyolites with a basement of metasediments and nearby Cretaceous intrusions. What differentiates it from Round Mountain is a more significant structural component. Of specific interest is the ability to map the various faults sets by clay alteration assemblages using infrared spectroscopy. For example, mineralized south-striking faults display an ammonium-illite-kaolinite-alunite signature, while southeast-striking faults occurring post-mineralization display an alunite-phengite signature (Wilson and Brechtel, 2017). While this is beyond the scope of Hotspot at this point, it may present a useful tool in the future. Existing ASTER and spectral data may even be used for exploration.

Porphyry potential

Of the six holes, three were terminated in low- to mid-grade gold mineralization. Due to the limitations of the equipment, holes were drilled to a maximum of 100 meters, and had a maximum vertical depth of 77 meters. Of interest are the strongly anomalous molybdenum (and zinc) values at depth in HSRC-20-04: 171 ppm (0.0171%) Mo over 13.7m (67.1m – 80.8m). This suggests potential for different styles of mineralization at depth. The nearby Taurus Cu-Mo-Au porphyry deposit occurs within similarly-aged Tertiary plugs (likely of the same suite) with a similar basement rock setting. While no significant copper values occurred with the molybdenum values in HSRC-20-04, some weakly anomalous copper values were present at the bottom of HSRC-20-06 (up to 50 ppm Cu).

11.0 CONCLUSIONS AND RECOMMENDATIONS

The 2020 Hotspot RC drill program was successful in confirming presence of widespread gold mineralization indicated by the existing surface samples. Assays show significant broad, low-grade gold intercepts as well as isolated mid- and high-grade intercepts.

The geology, pathfinder signature, mineral assemblages, sulphide/oxide mineralization, and alteration are all indicative of a low-sulphidation epithermal gold deposit. Comparisons to LS epithermal deposits in similar geological settings yield exciting possibilities as to the potential of the Sure Bet zone.

Results from the 2020 drilling warrant an extensive follow-up diamond drill campaign. Drilling should be done along the entire 1.7 km strike of the Sure Bet zone. As the zone is currently open-ended to the north (Figure 7), soil sampling should be conducted to the extent of the claim boundary.

The existing ground magnetic survey shows a significant linear magnetic-low feature, likely structural, corresponding with the Sure Bet soil anomaly. This magnetic survey should be expanded with additional ground mag, or the whole property should be surveyed by air. Radiometric readings commonly done with airborne magnetic surveys would be an added bonus.

The circular magnetic high with associated anomalous gold-in-soil values (up to 0.55 g/t Au) at the northern boundary of the survey should be drill tested. This change in magnetic response could relate to a slight lithological or alteration shift and change in oxidation intensity. A more poorly welded, oxidized rhyolite may equate to broader low-grade, bulk tonnage style gold.

An induced polarity (IP) survey should be effective at identifying zones of gold mineralization. The association of gold with high contents of fine disseminated pyrite in a very resistive rock (rhyolite) is an ideal setting for this type of survey. While soil sampling appears to be effective at outlining the surface footprint of the Sure Bet zone, IP may help find zones of higher grades.

Additional soil sampling and prospecting should be done on all unexplored areas of the property. A single line west of the Sure Bet zone displayed an anomalous Au-Ag-As-Sb-Hg signature. This area should be gridded. Since it partly occurs in a low-lying area with permafrost, it may be easiest to simply drill it if economically feasible.

While few indications of a porphyry-style deposit were found during this drill campaign, the narrow focus and shallow drill depths do not approach proper exploration for this deposit type. At least a few of the future drill holes should be drilled to a 400+ meter depth. An airborne magnetic survey may also aid in this endeavor, as the potential porphyry may not directly underly the Tertiary rhyolites. Exploration methods used at the nearby Taurus deposit should be investigated.

Numerous additional Ross Suite rhyolite plugs are mapped in the Yukon, particularly to the northeast of Hotspot. While mineralization similar to Hotspot has yet to be found, exploration has been limited. It should be noted that the Sure Bet zone was discovered by a single soil sample. While it may not be feasible to undertake a large claim staking venture, it would be prudent to at least run some reconnaissance soil sampling lines on any unstaked ground in a similar geological setting.

Lastly, Hotspot is located in a well-known placer gold district with a respectable historic production. The Sure Bet zone parallels a NE-trending tributary which drains into a SE-trending creek (sometimes referred to as Hotspot Creek in past reports). While overburden is fairly thin in the area of drilling, gold values in overburden/felsenmeer were consistent with values in the bedrock, and in the case of HSRC-20-02, much higher. The thickness of overburden likely increases at lower elevations leading to the potential of a significant placer deposit. Consideration should be given to securing and developing this resource.

REFERENCES

Eastwood, A., Oze, C., Fraser, S.J., Cole, J., Gravley, D., Chambefort, I., and Gordon, K.C., 2015. Application of Raman spectroscopy to distinguish adularia and sanidine in drill cuttings from the Ngatamariki Geothermal Field, New Zealand, New Zealand Journal of Geology and Geophysics, 58:1, 66-77, DOI: 10.1080/00288306.2014.991744.

Hanson, W., 2006. Round Mountain Mine Technical Report. NYE Coundy, Nevada, USA. Kinross Gold Corporation. 65 p.

Harrington, E., 2011. Technical report on the Taurus property, Fairbanks Recording District, Alaska, USA.: Senator Minerals Inc., National Instrument 43-101 Technical Report prepared by Reliance Geological Services Inc. for Senator Minerals Inc., 62p. and appendices.

Hilker, R.G., 1991. 1991 Placer Geological Survey Compilation Placer Report, Sixtymile Gold District, Yukon Territory. North Ladue River area on North Ladue River tributary Gemini Creek. Assessment Work Report #120154. Tron Duik Consultants Ltd., Calgary, Alberta.

Jones, C., 2018. 2018 Surface Exploration Report on the Hot Spot Property, North Ladue River Area. Assessment Report for Luckystrike Resources Ltd. Vancouver, BC.

Lowey, G.W., 2004. Placer geology of the Steward River (115N&O) and part of the Dawson (116B&C) area map west-central Yukon, Canada. Yukon Geological Survey, 275 p.

U.S. Geological Survey National Mineral Resource Assessment Team, 2002. Taurus Porphyry copper (Cu-Mo) deposit in Alaska, United States.
https://mrdata.usgs.gov/sir20105090z/show-sir20105090z.php?gmrap_id=5

Wilson, S.E. and Brechtel, C., 2017. Technical Report and Preliminary Economic Assessment, Paramount Gold Nevada Corp. Sleeper Project, Humboldt County, Nevada. December 10, 2015 (Amended September 25, 2017). Metal Mining Consultants Inc. 215 p.

Yukon Bedrock Geology Legend,
http://data.geology.gov.yk.ca/Compilation/DownloadProduct/114

Minfile Links

Blakstad, http://data.geology.gov.yk.ca/Occurrence/14477
Deep, http://data.geology.gov.yk.ca/Occurrence/14479
Ladue, http://data.geology.gov.yk.ca/Occurrence/14461
Bingham, http://data.geology.gov.yk.ca/Occurrence/14480
Rice, http://data.geology.gov.yk.ca/Occurrence/14478

STATEMENT OF EXPENDITURES

Costs associated with the 2020 Hotspot work program

EXPLORATION COSTS 2020 - HS (Hotspot) claims - Sept 8 to Sept 20, 2020				
ITEM	COMPANY	Rate	Unit	AMOUNT
Helicopter	Horizon Helicopters	by invoice		$ 34,433.70
Fixed wing aircraft	Great River Air- Flights to Matson Creek	by invoice		$ 15,200.59
Helicopter fuel	AeroLogistics	by invoice		$ 2,507.30
Camp and gear Sept 8 to Sep 20	Druid Exploration Inc	$ 100.00	52	$ 5,200.00
ATV rental	Druid Exploration Inc	$ 150.00	13	$ 1,950.00
D.Ferraro	Druid Exploration Inc	$ 500.00	13	$ 6,500.00
C.Jones	Druid Exploration Inc	$ 450.00	13	$ 5,850.00
Drilling contract	Subterra Exploration Inc.	by invoice		$ 65,295.75
Rock samples	Bureau Veritas	by invoice		$ 17,365.80
Assessment report	D. Ferraro	$ 500.00	6	$ 3,000.00
	TOTAL			**$ 157,303.14**

CERTIFICATE OF QUALIFICATIONS

I, Daniel Ferraro, of PO Box 1485 Dawson City, Yukon, Canada, certify that:

1. I am a graduate of Lakehead University, 2008, and a hold an H. B.Sc. Geology degree.

2. I am an independent geological consultant.

3. I am a member of the Ontario Prospectors Association (2010).

4. I have been employed as a geological assistant for the Ontario Geological Survey and the Geological Survey of Canada during the summers of, respectively, 2006 and 2007.

5. I have been working in the mineral exploration industry since 2008 consulting for Pacific North West Capital Corporation, East West Resources Corporation, Rainy Mountain Royalty Corporation, Black Panther Mining Corporation, White Tiger Mining Corporation, Trillium North Minerals Ltd., Nebu Resources Inc., Canoe Mining Ventures Corp., Harte Gold Corp., Goldstrike Resources Ltd., Goldspike Exploration Inc., Nevada Zinc Corp., Luckystrike Resources Ltd., and Golden Sky Minerals Corp.

6. This report was prepared by myself.

7. I have no personal knowledge from the date of this certificate of any material fact or change not reflected in this report.

Date: Jan 19, 2021

Daniel Ferraro, HBSc.

Appendix I: List of Claims

Appendix I
Hotspot Property Claim List, November 2020
Golden Sky Minerals Corp.

Claim Name	Claim No.	Grant No.	Owner	Status	Staking Date	Recording Date	Expiry Date	District
HS	1	YF06901	Golden Sky Minerals Corp - 100%	Active	2017-05-15	2017-05-16	2029-05-16	Dawson
HS	2	YF06902	Golden Sky Minerals Corp - 100%	Active	2017-05-15	2017-05-16	2029-05-16	Dawson
HS	3	YF06903	Golden Sky Minerals Corp - 100%	Active	2017-05-15	2017-05-16	2029-05-16	Dawson
HS	4	YF06904	Golden Sky Minerals Corp - 100%	Active	2017-05-15	2017-05-16	2029-05-16	Dawson
HS	5	YF06905	Golden Sky Minerals Corp - 100%	Active	2017-05-15	2017-05-16	2029-05-16	Dawson
HS	6	YF06906	Golden Sky Minerals Corp - 100%	Active	2017-05-15	2017-05-16	2029-05-16	Dawson
HS	7	YF06907	Golden Sky Minerals Corp - 100%	Active	2017-05-15	2017-05-16	2029-05-16	Dawson
HS	8	YF06908	Golden Sky Minerals Corp - 100%	Active	2017-05-15	2017-05-16	2029-05-16	Dawson
HS	9	YF06909	Golden Sky Minerals Corp - 100%	Active	2017-05-15	2017-05-16	2029-05-16	Dawson
HS	10	YF06910	Golden Sky Minerals Corp - 100%	Active	2017-05-15	2017-05-16	2029-05-16	Dawson
HS	11	YF06911	Golden Sky Minerals Corp - 100%	Active	2017-05-15	2017-05-16	2029-05-16	Dawson
HS	12	YF06912	Golden Sky Minerals Corp - 100%	Active	2017-05-15	2017-05-16	2029-05-16	Dawson
HS	13	YF06913	Golden Sky Minerals Corp - 100%	Active	2017-05-15	2017-05-16	2029-05-16	Dawson
HS	14	YF06914	Golden Sky Minerals Corp - 100%	Active	2017-05-15	2017-05-16	2029-05-16	Dawson
HS	15	YF06915	Golden Sky Minerals Corp - 100%	Active	2017-05-15	2017-05-16	2029-05-16	Dawson
HS	16	YF06916	Golden Sky Minerals Corp - 100%	Active	2017-05-15	2017-05-16	2029-05-16	Dawson
HS	17	YF06917	Golden Sky Minerals Corp - 100%	Active	2017-05-15	2017-05-16	2029-05-16	Dawson
HS	18	YF06918	Golden Sky Minerals Corp - 100%	Active	2017-05-15	2017-05-16	2029-05-16	Dawson
HS	19	YF06919	Golden Sky Minerals Corp - 100%	Active	2017-05-15	2017-05-16	2029-05-16	Dawson
HS	20	YF06920	Golden Sky Minerals Corp - 100%	Active	2017-05-15	2017-05-16	2029-05-16	Dawson
HS	21	YF06921	Golden Sky Minerals Corp - 100%	Active	2017-05-15	2017-05-16	2029-05-16	Dawson
HS	22	YF06922	Golden Sky Minerals Corp - 100%	Active	2017-05-15	2017-05-16	2029-05-16	Dawson
HS	23	YF06923	Golden Sky Minerals Corp - 100%	Active	2017-05-15	2017-05-16	2029-05-16	Dawson
HS	24	YF06924	Golden Sky Minerals Corp - 100%	Active	2017-05-15	2017-05-16	2029-05-16	Dawson
HS	25	YF06925	Golden Sky Minerals Corp - 100%	Active	2017-05-15	2017-05-16	2029-05-16	Dawson
HS	26	YF06926	Golden Sky Minerals Corp - 100%	Active	2017-05-15	2017-05-16	2029-05-16	Dawson
HS	27	YF06927	Golden Sky Minerals Corp - 100%	Active	2017-05-15	2017-05-16	2029-05-16	Dawson
HS	28	YF06928	Golden Sky Minerals Corp - 100%	Active	2017-05-15	2017-05-16	2029-05-16	Dawson
HS	29	YF06929	Golden Sky Minerals Corp - 100%	Active	2017-05-15	2017-05-16	2029-05-16	Dawson
HS	30	YF06930	Golden Sky Minerals Corp - 100%	Active	2017-05-15	2017-05-16	2029-05-16	Dawson
HS	31	YF06931	Golden Sky Minerals Corp - 100%	Active	2017-05-15	2017-05-16	2029-05-16	Dawson
HS	32	YF06932	Golden Sky Minerals Corp - 100%	Active	2017-05-15	2017-05-16	2029-05-16	Dawson
HS	33	YF06933	Golden Sky Minerals Corp - 100%	Active	2017-05-15	2017-05-16	2029-05-16	Dawson
HS	34	YF06934	Golden Sky Minerals Corp - 100%	Active	2017-05-15	2017-05-16	2029-05-16	Dawson
HS	35	YF06935	Golden Sky Minerals Corp - 100%	Active	2017-05-15	2017-05-16	2029-05-16	Dawson
HS	36	YF06936	Golden Sky Minerals Corp - 100%	Active	2017-05-15	2017-05-16	2029-05-16	Dawson
HS	37	YF06937	Golden Sky Minerals Corp - 100%	Active	2017-05-15	2017-05-16	2029-05-16	Dawson
HS	38	YF06938	Golden Sky Minerals Corp - 100%	Active	2017-05-15	2017-05-16	2029-05-16	Dawson
HS	39	YF06939	Golden Sky Minerals Corp - 100%	Active	2017-05-15	2017-05-16	2029-05-16	Dawson
HS	40	YF06940	Golden Sky Minerals Corp - 100%	Active	2017-05-15	2017-05-16	2029-05-16	Dawson
HS	41	YF06941	Golden Sky Minerals Corp - 100%	Active	2017-05-15	2017-05-16	2029-05-16	Dawson
HS	42	YF06942	Golden Sky Minerals Corp - 100%	Active	2017-05-15	2017-05-16	2029-05-16	Dawson
HS	43	YF06943	Golden Sky Minerals Corp - 100%	Active	2017-05-15	2017-05-16	2029-05-16	Dawson
HS	44	YF06944	Golden Sky Minerals Corp - 100%	Active	2017-05-15	2017-05-16	2029-05-16	Dawson
HS	45	YF06945	Golden Sky Minerals Corp - 100%	Active	2017-05-15	2017-05-16	2029-05-16	Dawson
HS	46	YF06946	Golden Sky Minerals Corp - 100%	Active	2017-05-15	2017-05-16	2029-05-16	Dawson
HS	47	YF06947	Golden Sky Minerals Corp - 100%	Active	2017-05-15	2017-05-16	2029-05-16	Dawson
HS	48	YF06948	Golden Sky Minerals Corp - 100%	Active	2017-05-15	2017-05-16	2029-05-16	Dawson
HS	49	YF06949	Golden Sky Minerals Corp - 100%	Active	2017-05-15	2017-05-16	2029-05-16	Dawson
HS	50	YF06950	Golden Sky Minerals Corp - 100%	Active	2017-05-15	2017-05-16	2029-05-16	Dawson
HS	51	YF06951	Golden Sky Minerals Corp - 100%	Active	2017-05-15	2017-05-16	2029-05-16	Dawson
HS	52	YF06952	Golden Sky Minerals Corp - 100%	Active	2017-05-15	2017-05-16	2029-05-16	Dawson
HS	53	YF06953	Golden Sky Minerals Corp - 100%	Active	2017-05-15	2017-05-16	2029-05-16	Dawson
HS	54	YF06954	Golden Sky Minerals Corp - 100%	Active	2017-05-15	2017-05-16	2029-05-16	Dawson
HS	55	YF06955	Golden Sky Minerals Corp - 100%	Active	2017-05-15	2017-05-16	2029-05-16	Dawson

Claim Name	Claim No.	Grant No.	Owner	Status	Staking Date	Recording Date	Expiry Date	District
HS	56	YF06956	Golden Sky Minerals Corp - 100%	Active	2017-05-15	2017-05-16	2029-05-16	Dawson
HS	57	YF06957	Golden Sky Minerals Corp - 100%	Active	2017-05-15	2017-05-16	2029-05-16	Dawson
HS	58	YF06958	Golden Sky Minerals Corp - 100%	Active	2017-05-15	2017-05-16	2029-05-16	Dawson
HS	59	YF06959	Golden Sky Minerals Corp - 100%	Active	2017-05-15	2017-05-16	2029-05-16	Dawson
HS	60	YF06960	Golden Sky Minerals Corp - 100%	Active	2017-05-15	2017-05-16	2029-05-16	Dawson
HS	61	YF06961	Golden Sky Minerals Corp - 100%	Active	2017-05-15	2017-05-16	2029-05-16	Dawson
HS	62	YF06962	Golden Sky Minerals Corp - 100%	Active	2017-05-15	2017-05-16	2029-05-16	Dawson
HS	63	YF06963	Golden Sky Minerals Corp - 100%	Active	2017-05-15	2017-05-16	2029-05-16	Dawson
HS	64	YF06964	Golden Sky Minerals Corp - 100%	Active	2017-05-15	2017-05-16	2029-05-16	Dawson
HS	65	YF06965	Golden Sky Minerals Corp - 100%	Active	2017-05-15	2017-05-16	2029-05-16	Dawson
HS	66	YF06966	Golden Sky Minerals Corp - 100%	Active	2017-05-15	2017-05-16	2029-05-16	Dawson
HS	67	YF06967	Golden Sky Minerals Corp - 100%	Active	2017-05-15	2017-05-16	2029-05-16	Dawson
HS	68	YF06968	Golden Sky Minerals Corp - 100%	Active	2017-05-15	2017-05-16	2029-05-16	Dawson
HS	69	YF06969	Golden Sky Minerals Corp - 100%	Active	2017-05-15	2017-05-16	2029-05-16	Dawson
HS	70	YF06970	Golden Sky Minerals Corp - 100%	Active	2017-05-15	2017-05-16	2029-05-16	Dawson
HS	71	YF06971	Golden Sky Minerals Corp - 100%	Active	2017-05-15	2017-05-16	2029-05-16	Dawson
HS	72	YF06972	Golden Sky Minerals Corp - 100%	Active	2017-05-15	2017-05-16	2029-05-16	Dawson
HS	73	YF06973	Golden Sky Minerals Corp - 100%	Active	2017-05-15	2017-05-16	2029-05-16	Dawson
HS	74	YF06974	Golden Sky Minerals Corp - 100%	Active	2017-05-15	2017-05-16	2029-05-16	Dawson
HS	75	YF06975	Golden Sky Minerals Corp - 100%	Active	2017-05-15	2017-05-16	2029-05-16	Dawson
HS	76	YF06976	Golden Sky Minerals Corp - 100%	Active	2017-05-15	2017-05-16	2029-05-16	Dawson
HS	77	YF06977	Golden Sky Minerals Corp - 100%	Active	2017-05-15	2017-05-16	2029-05-16	Dawson
HS	78	YF06978	Golden Sky Minerals Corp - 100%	Active	2017-05-15	2017-05-16	2029-05-16	Dawson
HS	79	YF06979	Golden Sky Minerals Corp - 100%	Active	2017-05-15	2017-05-16	2029-05-16	Dawson
HS	80	YF06980	Golden Sky Minerals Corp - 100%	Active	2017-05-15	2017-05-16	2029-05-16	Dawson
HS	81	YF06981	Golden Sky Minerals Corp - 100%	Active	2017-05-15	2017-05-16	2029-05-16	Dawson
HS	82	YF06982	Golden Sky Minerals Corp - 100%	Active	2017-05-15	2017-05-16	2029-05-16	Dawson
HS	83	YF06983	Golden Sky Minerals Corp - 100%	Active	2017-05-15	2017-05-16	2029-05-16	Dawson
HS	84	YF06984	Golden Sky Minerals Corp - 100%	Active	2017-05-15	2017-05-16	2029-05-16	Dawson
HS	85	YF06985	Golden Sky Minerals Corp - 100%	Active	2017-05-15	2017-05-16	2029-05-16	Dawson
HS	86	YF06986	Golden Sky Minerals Corp - 100%	Active	2017-05-15	2017-05-16	2029-05-16	Dawson
HS	87	YF06987	Golden Sky Minerals Corp - 100%	Active	2017-05-15	2017-05-16	2029-05-16	Dawson
HS	88	YF06988	Golden Sky Minerals Corp - 100%	Active	2017-05-15	2017-05-16	2029-05-16	Dawson
HS	89	YF06989	Golden Sky Minerals Corp - 100%	Active	2017-05-15	2017-05-16	2029-05-16	Dawson
HS	90	YF06990	Golden Sky Minerals Corp - 100%	Active	2017-05-15	2017-05-16	2029-05-16	Dawson
HS	91	YF06991	Golden Sky Minerals Corp - 100%	Active	2017-05-15	2017-05-16	2029-05-16	Dawson
HS	92	YF06992	Golden Sky Minerals Corp - 100%	Active	2017-05-15	2017-05-16	2029-05-16	Dawson
HS	93	YF06993	Golden Sky Minerals Corp - 100%	Active	2017-05-15	2017-05-16	2029-05-16	Dawson
HS	94	YF06994	Golden Sky Minerals Corp - 100%	Active	2017-05-15	2017-05-16	2029-05-16	Dawson
HS	95	YF06995	Golden Sky Minerals Corp - 100%	Active	2017-05-15	2017-05-16	2029-05-16	Dawson
HS	96	YF06996	Golden Sky Minerals Corp - 100%	Active	2017-05-15	2017-05-16	2029-05-16	Dawson
HS	97	YF05407	Golden Sky Minerals Corp - 100%	Active	2017-09-06	2017-09-22	2028-03-22	Dawson
HS	98	YF05408	Golden Sky Minerals Corp - 100%	Active	2017-09-06	2017-09-22	2028-03-22	Dawson
HS	99	YF05409	Golden Sky Minerals Corp - 100%	Active	2017-09-06	2017-09-22	2028-03-22	Dawson
HS	100	YF05410	Golden Sky Minerals Corp - 100%	Active	2017-09-06	2017-09-22	2028-03-22	Dawson
HS	101	YF05411	Golden Sky Minerals Corp - 100%	Active	2017-09-06	2017-09-22	2028-03-22	Dawson
HS	102	YF05412	Golden Sky Minerals Corp - 100%	Active	2017-09-06	2017-09-22	2028-03-22	Dawson
HS	103	YF05413	Golden Sky Minerals Corp - 100%	Active	2017-09-06	2017-09-22	2028-03-22	Dawson
HS	104	YF05414	Golden Sky Minerals Corp - 100%	Active	2017-09-06	2017-09-22	2028-03-22	Dawson
HS	105	YF05415	Golden Sky Minerals Corp - 100%	Active	2017-09-06	2017-09-22	2028-03-22	Dawson
HS	106	YF05416	Golden Sky Minerals Corp - 100%	Active	2017-09-06	2017-09-22	2028-03-22	Dawson
HS	107	YF05417	Golden Sky Minerals Corp - 100%	Active	2017-09-06	2017-09-22	2028-03-22	Dawson
HS	108	YF05418	Golden Sky Minerals Corp - 100%	Active	2017-09-06	2017-09-22	2028-03-22	Dawson
HS	109	YF05419	Golden Sky Minerals Corp - 100%	Active	2017-09-06	2017-09-22	2028-03-22	Dawson
HS	110	YF05420	Golden Sky Minerals Corp - 100%	Active	2017-09-06	2017-09-22	2028-03-22	Dawson
HS	111	YF05421	Golden Sky Minerals Corp - 100%	Active	2017-09-06	2017-09-22	2028-03-22	Dawson
HS	112	YF05422	Golden Sky Minerals Corp - 100%	Active	2017-09-06	2017-09-22	2028-03-22	Dawson
HS	113	YF05423	Golden Sky Minerals Corp - 100%	Active	2017-09-06	2017-09-22	2028-03-22	Dawson
HS	114	YF05424	Golden Sky Minerals Corp - 100%	Active	2017-09-06	2017-09-22	2028-03-22	Dawson

Claim Name	Claim No.	Grant No.	Owner	Status	Staking Date	Recording Date	Expiry Date	District
HS	115	YF05425	Golden Sky Minerals Corp - 100%	Active	2017-09-06	2017-09-22	2028-03-22	Dawson
HS	116	YF05426	Golden Sky Minerals Corp - 100%	Active	2017-09-06	2017-09-22	2028-03-22	Dawson
HS	117	YF05427	Golden Sky Minerals Corp - 100%	Active	2017-09-06	2017-09-22	2028-03-22	Dawson
HS	118	YF05428	Golden Sky Minerals Corp - 100%	Active	2017-09-06	2017-09-22	2028-03-22	Dawson
HS	119	YF05429	Golden Sky Minerals Corp - 100%	Active	2017-09-06	2017-09-22	2028-03-22	Dawson
HS	120	YF05430	Golden Sky Minerals Corp - 100%	Active	2017-09-06	2017-09-22	2028-03-22	Dawson
HS	121	YF05431	Golden Sky Minerals Corp - 100%	Active	2017-09-06	2017-09-22	2028-03-22	Dawson
HS	122	YF05432	Golden Sky Minerals Corp - 100%	Active	2017-09-06	2017-09-22	2028-03-22	Dawson
HS	123	YF05433	Golden Sky Minerals Corp - 100%	Active	2017-09-06	2017-09-22	2028-03-22	Dawson
HS	124	YF05434	Golden Sky Minerals Corp - 100%	Active	2017-09-06	2017-09-22	2028-03-22	Dawson
HS	125	YF05435	Golden Sky Minerals Corp - 100%	Active	2017-09-06	2017-09-22	2028-03-22	Dawson
HS	126	YF05436	Golden Sky Minerals Corp - 100%	Active	2017-09-06	2017-09-22	2028-03-22	Dawson
HS	127	YF05437	Golden Sky Minerals Corp - 100%	Active	2017-09-06	2017-09-22	2028-03-22	Dawson
HS	128	YF05438	Golden Sky Minerals Corp - 100%	Active	2017-09-06	2017-09-22	2028-03-22	Dawson
HS	129	YF05439	Golden Sky Minerals Corp - 100%	Active	2017-09-06	2017-09-22	2028-03-22	Dawson
HS	130	YF05440	Golden Sky Minerals Corp - 100%	Active	2017-09-06	2017-09-22	2028-03-22	Dawson
HS	131	YF05441	Golden Sky Minerals Corp - 100%	Active	2017-09-06	2017-09-22	2028-03-22	Dawson
HS	132	YF05442	Golden Sky Minerals Corp - 100%	Active	2017-09-06	2017-09-22	2028-03-22	Dawson
HS	133	YF05443	Golden Sky Minerals Corp - 100%	Active	2017-09-06	2017-09-22	2028-03-22	Dawson
HS	134	YF05444	Golden Sky Minerals Corp - 100%	Active	2017-09-06	2017-09-22	2028-03-22	Dawson
HS	135	YF05445	Golden Sky Minerals Corp - 100%	Active	2017-09-05	2017-09-22	2028-03-22	Dawson
HS	136	YF05446	Golden Sky Minerals Corp - 100%	Active	2017-09-05	2017-09-22	2028-03-22	Dawson
HS	137	YF05447	Golden Sky Minerals Corp - 100%	Active	2017-09-05	2017-09-22	2028-03-22	Dawson
HS	138	YF05448	Golden Sky Minerals Corp - 100%	Active	2017-09-05	2017-09-22	2028-03-22	Dawson
HS	139	YF05449	Golden Sky Minerals Corp - 100%	Active	2017-09-05	2017-09-22	2028-03-22	Dawson
HS	140	YF05450	Golden Sky Minerals Corp - 100%	Active	2017-09-05	2017-09-22	2028-03-22	Dawson
HS	141	YF05451	Golden Sky Minerals Corp - 100%	Active	2017-09-05	2017-09-22	2028-03-22	Dawson
HS	142	YF05452	Golden Sky Minerals Corp - 100%	Active	2017-09-05	2017-09-22	2028-03-22	Dawson
HS	143	YF05453	Golden Sky Minerals Corp - 100%	Active	2017-09-05	2017-09-22	2028-03-22	Dawson
HS	144	YF05454	Golden Sky Minerals Corp - 100%	Active	2017-09-05	2017-09-22	2028-03-22	Dawson
HS	145	YF05455	Golden Sky Minerals Corp - 100%	Active	2017-09-05	2017-09-22	2028-03-22	Dawson
HS	146	YF05456	Golden Sky Minerals Corp - 100%	Active	2017-09-05	2017-09-22	2028-03-22	Dawson
HS	147	YF05457	Golden Sky Minerals Corp - 100%	Active	2017-09-05	2017-09-22	2028-03-22	Dawson
HS	148	YF05458	Golden Sky Minerals Corp - 100%	Active	2017-09-05	2017-09-22	2028-03-22	Dawson
HS	149	YF05459	Golden Sky Minerals Corp - 100%	Active	2017-09-05	2017-09-22	2028-03-22	Dawson
HS	150	YF05460	Golden Sky Minerals Corp - 100%	Active	2017-09-05	2017-09-22	2028-03-22	Dawson
HS	151	YF05461	Golden Sky Minerals Corp - 100%	Active	2017-09-05	2017-09-22	2028-03-22	Dawson
HS	152	YF05462	Golden Sky Minerals Corp - 100%	Active	2017-09-05	2017-09-22	2028-03-22	Dawson
HS	153	YF05463	Golden Sky Minerals Corp - 100%	Active	2017-09-05	2017-09-22	2028-03-22	Dawson
HS	154	YF05464	Golden Sky Minerals Corp - 100%	Active	2017-09-05	2017-09-22	2028-03-22	Dawson
HS	155	YF05465	Golden Sky Minerals Corp - 100%	Active	2017-09-05	2017-09-22	2028-03-22	Dawson
HS	156	YF05466	Golden Sky Minerals Corp - 100%	Active	2017-09-05	2017-09-22	2028-03-22	Dawson
HS	157	YF05467	Golden Sky Minerals Corp - 100%	Active	2017-09-05	2017-09-22	2028-03-22	Dawson
HS	158	YF05468	Golden Sky Minerals Corp - 100%	Active	2017-09-05	2017-09-22	2028-03-22	Dawson
HS	159	YF05469	Golden Sky Minerals Corp - 100%	Active	2017-09-05	2017-09-22	2028-03-22	Dawson
HS	160	YF05470	Golden Sky Minerals Corp - 100%	Active	2017-09-05	2017-09-22	2028-03-22	Dawson
HS	161	YF05471	Golden Sky Minerals Corp - 100%	Active	2017-09-05	2017-09-22	2028-03-22	Dawson
HS	162	YF05472	Golden Sky Minerals Corp - 100%	Active	2017-09-05	2017-09-22	2028-03-22	Dawson
HS	163	YF05473	Golden Sky Minerals Corp - 100%	Active	2017-09-05	2017-09-22	2028-03-22	Dawson
HS	164	YF05474	Golden Sky Minerals Corp - 100%	Active	2017-09-05	2017-09-22	2028-03-22	Dawson
HS	165	YF05475	Golden Sky Minerals Corp - 100%	Active	2017-09-05	2017-09-22	2028-03-22	Dawson
HS	166	YF05476	Golden Sky Minerals Corp - 100%	Active	2017-09-05	2017-09-22	2028-03-22	Dawson
HS	167	YF05477	Golden Sky Minerals Corp - 100%	Active	2017-09-05	2017-09-22	2028-03-22	Dawson
HS	168	YF05478	Golden Sky Minerals Corp - 100%	Active	2017-09-05	2017-09-22	2028-03-22	Dawson
HS	169	YF05479	Golden Sky Minerals Corp - 100%	Active	2017-09-05	2017-09-22	2028-03-22	Dawson
HS	170	YF05480	Golden Sky Minerals Corp - 100%	Active	2017-09-05	2017-09-22	2028-03-22	Dawson
HS	171	YF05481	Golden Sky Minerals Corp - 100%	Active	2017-09-05	2017-09-22	2028-03-22	Dawson
HS	172	YF05482	Golden Sky Minerals Corp - 100%	Active	2017-09-05	2017-09-22	2028-03-22	Dawson
HS	173	YF05483	Golden Sky Minerals Corp - 100%	Active	2017-09-05	2017-09-22	2028-03-22	Dawson

Claim Name	Claim No.	Grant No.	Owner	Status	Staking Date	Recording Date	Expiry Date	District
HS	174	YF05484	Golden Sky Minerals Corp - 100%	Active	2017-09-05	2017-09-22	2028-03-22	Dawson
HS	175	YF05485	Golden Sky Minerals Corp - 100%	Active	2017-09-05	2017-09-22	2028-03-22	Dawson
HS	176	YF05486	Golden Sky Minerals Corp - 100%	Active	2017-09-05	2017-09-22	2028-03-22	Dawson
HS	177	YF05487	Golden Sky Minerals Corp - 100%	Active	2017-09-05	2017-09-22	2028-03-22	Dawson
HS	178	YF05488	Golden Sky Minerals Corp - 100%	Active	2017-09-05	2017-09-22	2028-03-22	Dawson
HS	179	YF05489	Golden Sky Minerals Corp - 100%	Active	2017-09-05	2017-09-22	2028-03-22	Dawson
HS	180	YF05490	Golden Sky Minerals Corp - 100%	Active	2017-09-05	2017-09-22	2028-03-22	Dawson
HS	181	YF05491	Golden Sky Minerals Corp - 100%	Active	2017-09-05	2017-09-22	2028-03-22	Dawson
HS	182	YF05492	Golden Sky Minerals Corp - 100%	Active	2017-09-05	2017-09-22	2028-03-22	Dawson
HS	183	YF05493	Golden Sky Minerals Corp - 100%	Active	2017-09-06	2017-09-22	2028-03-22	Dawson
HS	184	YF05494	Golden Sky Minerals Corp - 100%	Active	2017-09-06	2017-09-22	2028-03-22	Dawson
HS	185	YF05525	Golden Sky Minerals Corp - 100%	Pending	2020-07-15	2020-07-21	2026-07-21	Dawson
HS	186	YF05526	Golden Sky Minerals Corp - 100%	Pending	2020-07-15	2020-07-21	2026-07-21	Dawson
HS	187	YF05527	Golden Sky Minerals Corp - 100%	Pending	2020-07-15	2020-07-21	2026-07-21	Dawson
HS	188	YF05528	Golden Sky Minerals Corp - 100%	Pending	2020-07-15	2020-07-21	2026-07-21	Dawson
HS	189	YF05529	Golden Sky Minerals Corp - 100%	Pending	2020-07-15	2020-07-21	2026-07-21	Dawson
HS	190	YF05530	Golden Sky Minerals Corp - 100%	Pending	2020-07-15	2020-07-21	2026-07-21	Dawson
HS	191	YF05531	Golden Sky Minerals Corp - 100%	Pending	2020-07-15	2020-07-21	2026-07-21	Dawson
HS	192	YF05532	Golden Sky Minerals Corp - 100%	Pending	2020-07-15	2020-07-21	2026-07-21	Dawson
HS	193	YF05533	Golden Sky Minerals Corp - 100%	Pending	2020-07-15	2020-07-21	2026-07-21	Dawson
HS	194	YF05534	Golden Sky Minerals Corp - 100%	Pending	2020-07-15	2020-07-21	2026-07-21	Dawson
HS	195	YF05535	Golden Sky Minerals Corp - 100%	Pending	2020-07-15	2020-07-21	2026-07-21	Dawson
HS	196	YF05536	Golden Sky Minerals Corp - 100%	Pending	2020-07-15	2020-07-21	2026-07-21	Dawson
HS	197	YF05537	Golden Sky Minerals Corp - 100%	Pending	2020-07-15	2020-07-21	2026-07-21	Dawson
HS	198	YF05538	Golden Sky Minerals Corp - 100%	Pending	2020-07-15	2020-07-21	2026-07-21	Dawson
HS	199	YF05539	Golden Sky Minerals Corp - 100%	Pending	2020-07-15	2020-07-21	2026-07-21	Dawson
HS	200	YF05540	Golden Sky Minerals Corp - 100%	Pending	2020-07-15	2020-07-21	2026-07-21	Dawson
HS	201	YF05541	Golden Sky Minerals Corp - 100%	Pending	2020-07-15	2020-07-21	2026-07-21	Dawson
HS	202	YF05542	Golden Sky Minerals Corp - 100%	Pending	2020-07-15	2020-07-21	2026-07-21	Dawson
HS	203	YF05543	Golden Sky Minerals Corp - 100%	Pending	2020-07-15	2020-07-21	2026-07-21	Dawson
HS	204	YF05544	Golden Sky Minerals Corp - 100%	Pending	2020-07-15	2020-07-21	2026-07-21	Dawson
HS	205	YF05545	Golden Sky Minerals Corp - 100%	Pending	2020-07-15	2020-07-21	2026-07-21	Dawson
HS	206	YF05546	Golden Sky Minerals Corp - 100%	Pending	2020-07-15	2020-07-21	2026-07-21	Dawson
HS	207	YF05547	Golden Sky Minerals Corp - 100%	Pending	2020-07-15	2020-07-21	2026-07-21	Dawson
HS	208	YF05548	Golden Sky Minerals Corp - 100%	Pending	2020-07-15	2020-07-21	2026-07-21	Dawson
HS	209	YF05549	Golden Sky Minerals Corp - 100%	Pending	2020-07-15	2020-07-21	2026-07-21	Dawson
HS	210	YF05550	Golden Sky Minerals Corp - 100%	Pending	2020-07-15	2020-07-21	2026-07-21	Dawson
HS	211	YF05551	Golden Sky Minerals Corp - 100%	Pending	2020-07-15	2020-07-21	2026-07-21	Dawson
HS	212	YF05552	Golden Sky Minerals Corp - 100%	Pending	2020-07-15	2020-07-21	2026-07-21	Dawson
HS	213	YF05553	Golden Sky Minerals Corp - 100%	Pending	2020-07-15	2020-07-21	2026-07-21	Dawson
HS	214	YF05554	Golden Sky Minerals Corp - 100%	Pending	2020-07-15	2020-07-21	2026-07-21	Dawson
HS	215	YF05555	Golden Sky Minerals Corp - 100%	Pending	2020-07-15	2020-07-21	2026-07-21	Dawson
HS	216	YF05556	Golden Sky Minerals Corp - 100%	Pending	2020-07-15	2020-07-21	2026-07-21	Dawson
HS	217	YF05557	Golden Sky Minerals Corp - 100%	Pending	2020-07-15	2020-07-21	2026-07-21	Dawson
HS	218	YF05558	Golden Sky Minerals Corp - 100%	Pending	2020-07-15	2020-07-21	2026-07-21	Dawson
HS	219	YF05559	Golden Sky Minerals Corp - 100%	Pending	2020-07-15	2020-07-21	2026-07-21	Dawson
HS	220	YF05560	Golden Sky Minerals Corp - 100%	Pending	2020-07-15	2020-07-21	2026-07-21	Dawson
HS	221	YF05561	Golden Sky Minerals Corp - 100%	Pending	2020-07-15	2020-07-21	2026-07-21	Dawson
HS	222	YF05562	Golden Sky Minerals Corp - 100%	Pending	2020-07-15	2020-07-21	2026-07-21	Dawson

Appendix II: Drill Logs with Select Assays

Contents

- Drill collar information
- HSRC-20-01 drill log
- HSRC-20-02 drill log
- HSRC-20-03 drill log
- HSRC-20-04 drill log
- HSRC-20-05 drill log
- HSRC-20-06 drill log
- Abbreviations

2020 Hotspot Drilling - Collar Information

Hole ID	Easting	Northing	Elevation (m)	Datum	Claim No.	Azimuth	Dip	Total Depth (ft)	Total Depth (m)
HSRC-20-01	501553	7035531	888	NAD83 Zone 7	HS 114	300	-45	325	99.06
HSRC-20-02	501494	7035565	895	NAD83 Zone 7	HS 114	120	-50	250	76.20
HSRC-20-03	501523	7035528	890	NAD83 Zone 7	HS 114	30	-45	330	100.58
HSRC-20-04	501673	7035631	880	NAD83 Zone 7	HS 114	315	-50	300	91.44
HSRC-20-05	501463	7035724	896	NAD83 Zone 7	HS 116	45	-50	330	100.58
HSRC-20-06	501530	7035658	891	NAD83 Zone 7	HS 116	360	-48.5	330	100.58

Hole ID	Casing (sampled) (ft)	Casing size	Bore size	Start Date	Finish Date	Sample IDs	Duplicate IDs	Assay Prep Code	Assay Code
HSRC-20-01	15	6.125"	3.5" or 89mm	2020-09-10	2020-09-10	1859501 - 1859569	1859906 - 1859907	PRP70-250	FA350-Au, AQ200
HSRC-20-02	20	6.125"	3.5" or 89mm	2020-09-11	2020-09-12	1859570 - 1859623	1859910 - 1859911	PRP70-250	FA350-Au, AQ200
HSRC-20-03	20	6.125"	85mm	2020-09-12	2020-09-14	1859624 - 1859695	1859908 - 1859909	PRP70-250	FA350-Au, AQ200
HSRC-20-04	15	6.125"	85mm	2020-09-14	2020-09-16	1859696 - 1859761	1859912 - 1859913	PRP70-250	FA350-Au, AQ200
HSRC-20-05	15	6.125"	85mm	2020-09-16	2020-09-17	1859762 - 1859833	1859914 - 1859915	PRP70-250	FA350-Au, AQ200
HSRC-20-06	15	6.125"	85mm	2020-09-18	2020-09-19	1859834 - 1859905	1859916 - 1859917	PRP70-250	FA350-Au, AQ200

Drill Hole ID: HSRC-20-01

FOOTAGE			LITH CODE 1	LITH CODE 2	DESCRIPTION	STRUCTURE	ALTERATION (w,m,s,i)				MIN (%)		SAMPLE ID	Au (FA)	Ag	As	Sb	Hg	Mo	Cu
FROM	TO	Width					FeOx	CaC03	SiO2	Chl	Lim	Py		PPB	PPM	PPM	PPM	PPM	PPM	PPM
0	5	5	OB		Overburden to 13 ft. Mix of orange oxidized chips, white feldspars, rhyolite tuff material.		m				10		1859501	92	0.4	53	1.7	0.03	1.2	20.1
5	10	5	OB				m				10		1859502	62	0.3	40	1.3	0.01	0.6	5.6
10	15	5	OB		Solid bedrock ~13 ft		m				10		1859503	63	0.3	38.3	1.1	0.01	0.7	5.4
15	20	5	RHY	TUFF	Fine grey to grey-green rhyolite clastic tuff. Minor orange oxidized chips to 40 ft.		m				8		1859504	56	0.3	37.8	1	0.01	1.6	23.3
20	25	5	RHY	TUFF	Clay, chips not seived		w				tr		1859505	80	0.3	44.7	1.2	0.02	2.1	16.3
25	30	5	RHY	TUFF			w				tr		1859506	13	0.1	30.4	1.3	<0.01	3	6.2
25	30	5			Duplicate of 1859506. Dry sample. Entire riffle split reject sent.								1859906	13	0.1	26.9	1.2	0.01	3.3	5.8
30	35	5	RHY	TUFF	Greenish tint. Chlorite alteration?		w			w	tr	tr	1859507	12	0.1	26.4	0.9	0.01	1.1	4.1
35	40	5	RHY	TUFF			w			w	tr		1859508	10	0.1	20.1	0.9	0.02	0.8	4
40	45	5	RHY	TUFF	End of oxidization. Grey-green tuff with ~10% transluscent pink chips					w			1859509	14	0.3	35.1	1.4	0.02	0.9	4.8
45	50	5	RHY	TUFF						w			1859510	14	0.3	45.1	1.1	0.01	1	5.2
50	55	5	RHY	TUFF						w			1859511	13	0.3	47.1	1.1	0.01	0.9	4.5
55	60	5	RHY	TUFF						w			1859512	12	0.2	22.3	0.5	0.02	1.5	3.5
60	65	5	RHY	TUFF	Starting to see some fine dk grey-black chips								1859513	17	0.3	53.6	1.4	0.03	0.8	4
65	70	5	RHY	TUFF									1859514	13	0.2	41.3	0.9	0.02	1	4.1
70	75	5	RHY	PRY	Distinct colour change to a darker grey tuff mixed with beige chips. Some vitreous glassy olive green chips (sanidine/adularia). Porphyry?								1859515	15	0.2	30.9	0.8	0.03	1.3	4.1
75	80	5	RHY	PRY									1859516	79	0.4	124.8	2.2	0.03	1.1	8.3
80	85	5	RHY	PRY									1859517	38	0.3	54	1.5	0.01	1.1	6
85	90	5	RHY	PRY									1859518	29	0.2	36.5	1	0.02	1.1	4.6
90	95	5	RHY	PRY									1859519	10	0.3	12.2	0.4	0.03	0.9	3.8
95	100	5	RHY	PRY	Increase in clay, possible fault gouge	Fault							1859520	49	0.5	63.1	2.1	0.07	1.1	9.2
100	105	5	RHY	PRY	Less clay but still present								1859521	83	0.9	104.4	3.6	0.08	2.8	6.1
105	110	5	RHY	TUFF	Transition to more uniform colour, medium grey tuff								1859522	144	0.5	64.9	1.7	0.04	3.4	4.1
110	115	5	RHY	TUFF									1859523	130	0.6	66.8	2	0.04	7.8	2.6
115	120	5	RHY	TUFF	Some fine lithic clasts seen in larger chips								1859524	98	0.5	47.6	1.7	0.03	4.4	3.7
					STANDARD - CDN-CM-25								1859525	255	0.6	18	1	0.1	189.3	1952.2
					BLANK CDN-BL-9								1859526	5	0.3	3.4	0.3	0.02	3.3	19.6
120	125	5	RHY	TUFF	Very fine grained disseminated pyrite							1	1859527	128	0.6	83.1	2.1	0.06	5.4	3.9
125	130	5	RHY	TUFF	Darker rhyolite with vfg dissem py and py on fracture planes							3	1859528	1069	1.6	1139.5	44.3	1.85	19.8	5.4
130	135	5	RHY	TUFF	Medium grey rhyolite tr py							tr	1859529	212	0.7	59.8	1.9	0.06	4.1	6.2
130	135	5			Duplicate of 1859529. Wet, clumpy sample (hand split). Entire reject sent.								1859907	225	0.4	50.8	1.5	0.03	3.9	5.2
135	140	5	RHY	TUFF	Medium grey rhyolite tr py							tr	1859530	2003	1.6	299	20.2	0.29	6.1	5.3
140	145	5	RHY	VN	Darker rhyolite with green transluscent chips (sanidine). Possible vein zone							tr	1859531	1244	1.5	91.1	3.7	0.08	4.2	9.9
145	150	5	RHY	VN	Darker rhyolite with sanidine							tr	1859532	360	0.7	58.2	1.6	0.06	1	9
150	155	5	RHY	VN	Darker rhyolite with sanidine							tr	1859533	169	0.5	56.5	2.8	0.15	2	6.9
155	160	5	RHY	TUFF	Contact to light grey, uniform tuff with vfg dissem py							2	1859534	35	0.3	21.4	1.3	0.05	4	4.2
160	165	5	RHY	TUFF								2	1859535	33	0.3	7	1.3	0.02	6.6	3.5
165	170	5	RHY	TUFF	Transition to more greenish rhyolite, chloritic?					w		1	1859536	48	0.3	11.3	1.5	0.04	12.6	2.2
170	175	5	RHY	TUFF	Slightly more greenish tint. Uniform light-grey green, vfg rhyolite tuff. No clasts.					w		1	1859537	55	0.2	5.8	1.1	0.03	4	3
175	180	5	RHY	TUFF						w		2	1859538	100	0.3	7.1	2	0.02	2.3	4.8
180	185	5	RHY	TUFF						w		2	1859539	601	0.7	9.1	2.5	0.05	1.6	5.7
185	190	5	RHY	TUFF						w		1	1859540	149	0.3	13.1	1.3	0.02	4.2	2.9
190	195	5	RHY	TUFF						w		1	1859541	118	0.4	4.6	0.9	0.03	2.7	2.5
195	200	5	RHY	TUFF						w		2	1859542	61	0.2	4.2	0.7	<0.01	2.7	2
200	205	5	RHY	PRY	Slightly more glassy, increased quartz-feldspar. Transition to porphyry?				w	w			1859543	56	0.2	6	0.7	0.01	2.4	2.3
205	210	5	RHY	PRY					w	w		tr	1859544	138	0.3	15.7	1.5	0.03	6.8	4
210	215	5	RHY	PRY	Darker grey-green tuff from 210-230 ft				w	w		1	1859545	40	0.2	11.9	1.3	0.01	4.5	4.5
215	220	5	RHY	PRY					w	w		0.5	1859546	71	0.1	13.3	1.5	0.01	3.2	3.9
220	225	5	RHY	PRY	10% opaque white chips, minor pink k-feld				w			tr	1859547	58	0.4	71.8	1.9	0.03	4.3	4.6
225	230	5	RHY	PRY					w			tr	1859548	70	0.3	15.2	1.3	0.02	5.9	4
230	235	5	RHY	PRY	Lighter grey tuff and translucent quartz-feld with minor greenish sanidine and pinkish K-feld.				w			tr	1859549	107	0.3	16.8	1.6	0.02	5.9	4.5
					STANDARD - CDN-GS-4E								1859550	4409	1.5	712.2	10	5.14	21.7	62.9
					BLANK CDN-BL-9								1859551	7	0.5	3.4	0.3	0.03	3.1	20.3
235	240	5	RHY	PRY					w			tr	1859552	159	0.3	19.1	1.7	0.03	6.2	3.9
240	245	5	RHY	PRY					w			tr	1859553	203	0.3	19.3	1.5	0.03	5.7	4.5
245	250	5	RHY	BX	Transition to more of a mottled texture. Possible flow breccia.				w			tr	1859554	63	0.4	13	1.1	0.02	7	3.4
250	255	5	RHY	BX	Increased py content				w			2	1859555	240	0.4	39	1.5	0.01	5.9	4.5

Drill Hole ID: HSRC-20-01

FOOTAGE			LITH CODE 1	LITH CODE 2	DESCRIPTION	STRUCTURE	ALTERATION (w,m,s,i)				MIN (%)		SAMPLE ID	Au (FA)	Ag	As	Sb	Hg	Mo	Cu
FROM	TO	Width					FeOx	CaC03	SiO2	Chl	Lim	Py		PPB	PPM	PPM	PPM	PPM	PPM	PPM
255	260	5	RHY	BX					w			1	1859556	265	0.5	31	1.9	0.03	6.8	3.9
260	265	5	RHY	BX					w			tr	1859557	133	0.4	36.6	2.2	0.02	9.2	4.1
265	270	5	RHY	BX					w			1	1859558	35	0.3	28.3	1.8	0.02	5.3	3.8
270	275	5	RHY	BX					w			2	1859559	18	0.5	56.6	1.6	0.04	5.6	3.7
275	280	5	RHY	BX	Some lithic clasts seen in larger chips				w			tr	1859560	29	0.4	40.2	1.7	0.01	14.7	2.6
280	285	5	RHY	BX	Trace oxides, possibly some contamination		w		w			tr	1859561	118	0.5	63.4	2	0.05	7.3	16.9
285	290	5	RHY	BX	More lithic				w			1	1859562	136	0.4	52	1.6	0.01	5.6	6.6
290	295	5	RHY	BX	Some coarser py				w			3	1859563	223	0.3	35.6	1.2	0.01	4.7	3.8
295	300	5	RHY	BX	Less mottled texture. Decreased brecciation to bottom of hole							tr	1859564	21	0.5	75.6	1.5	0.02	5.8	4.1
300	305	5	RHY	BX								tr	1859565	42	0.7	59.6	2	0.02	8.7	4.6
305	310	5	RHY	BX								tr	1859566	117	0.5	38.7	1.5	0.02	5.3	5.4
310	315	5	RHY	BX									1859567	151	0.2	19.1	1.3	<0.01	6.7	4
315	320	5	RHY	BX									1859568	81	0.3	30.6	1.6	0.01	7	5.6
320	325	5	RHY	BX									1859569	85	0.6	45.2	2.4	0.03	7.8	11.1
EOH	EOH																			

Drill Hole ID: HSRC-20-02

FOOTAGE			LITH CODE 1	LITH CODE 2	DESCRIPTION	STRUCTURE	ALTERATION (w,m,s,i)				MIN (%)		SAMPLE ID	Au (FA)	Ag	As	Sb	Hg	Mo	Cu
FROM	TO	Width					FeOx	CaC03	SiO2	Chl	Lim	Py		PPB	PPM	PPM	PPM	PPM	PPM	PPM
0	5	5	OB		Coarse (1cm) chips of siliceous rhyolite and orange oxidized material		m				8		1859570	630	0.6	87	2.5	0.03	10.5	7.6
5	10	5	OB				m				8		1859571	6247	1.9	96.4	3.2	0.04	6.1	4.7
10	15	5	RHY	OB, BX	Bedrock at ~12 ft. Rhyolite clastic tuff and flow breccia(?). Dominantly light grey transluscent quartz and feldspar with varying degrees of orange oxidation. Silicified. Mottled colour/texture. Dark shades of interpreted larger clasts.		w		w		8		1859572	29400	7.5	149	3.9	0.16	27.5	3.4
15	20	5	RHY	BX			w		w		8		1859573	695	1.1	50.7	3	0.07	15.3	6.2
20	25	5	RHY	BX	5-10% deep red mineral on fractures, likely hematite		w		w		8		1859574	195	0.7	91.4	3.4	0.08	8.6	2.6
					STANDARD - CDN-CM-25								1859575	224	0.7	17	0.8	0.09	170.8	1883.9
					BLANK CDN-BL-9								1859576	5	0.6	3.3	0.3	0.03	3.1	22.4
25	30	5	RHY	BX	Abundant red hematite, up to 30%		m		w		8		1859577	286	0.3	69.6	1.8	0.03	3.3	3.3
30	35	5	RHY	BX	Very little hematite but consistent orange oxidation (limonite after pyrite?), particularily on fracture planes through to 85 ft		m		w		15		1859578	332	1	121.2	3	0.07	5.7	3.1
35	40	5	RHY	BX			m		w		15		1859579	1206	1.4	118.7	5.9	0.12	4.8	4.5
40	45	5	RHY	BX			m		w		15		1859580	978	1.3	163.7	5.4	0.14	6	2.9
45	50	5	RHY	BX			m		w		15		1859581	263	0.7	122.8	2.4	0.04	5.2	3.6
50	55	5	RHY	BX			m		w		15		1859582	252	1.4	215	4.9	0.08	7.4	3
55	60	5	RHY	BX			m		w		15		1859583	227	1.2	172.2	4.7	0.08	6.2	2.7
60	65	5	RHY	BX			m		w		15		1859584	371	2.7	476.3	13.5	0.24	9.1	2.8
65	70	5	RHY	BX			m		w		15		1859585	668	2	565	17.6	0.35	17.8	2.2
70	75	5	RHY	BX			m		w		15		1859586	464	2.3	462.6	8.7	0.19	18.4	2.6
75	80	5	RHY	BX			m		w		15		1859587	1069	2.5	429.9	14.9	0.32	10.2	2.7
80	85	5	RHY	BX			m		w		15		1859588	2284	2.7	474.6	17.8	0.31	10.3	3
85	90	5	RHY	BX	Dramatic decrease in orange oxidation		w		w		5		1859589	318	1	165.3	7.2	0.11	5	1.9
85	90	5			Duplicate of 1859589. Dry sample. Entire riffle split reject sent.								1859910	400	1.1	163.4	6.8	0.11	4.4	1.6
90	95	5	RHY	BX			w		w		5		1859590	369	1.1	85.5	2.7	0.06	3.3	3
95	100	5	RHY	BX	Some darker chips of siliceous material mixed in with light grey tuff				w			tr	1859591	270	0.4	65	2.1	0.04	3.8	7.9
100	105	5	RHY	BX	Fine dark grey veinlets (<1mm) running through many of the chips, vfg py in darker chips. Sticky clay in chip return.	Fault			w			3	1859592	936	2.1	153.4	4.6	0.1	7.9	14.4
105	110	5	RHY	BX	Mix of pyrite-rich dark grey rhyolite, olive green tuff and light grey tuff				w			6	1859593	720	1.8	187.1	4.5	0.1	6	9.8
110	115	5	RHY	BX	Light grey-green tuff with few chips of massive pyrite				w			3	1859594	20900	20.2	849.5	31.9	0.54	6.7	20.1
115	120	5	RHY	BX	Fairly uniform med grey tuff with trace dissem py							1	1859595	1285	3.2	131.1	4.8	0.07	2.7	4.7
120	125	5	RHY	BX								0.5	1859596	2473	2.1	115.5	3.8	0.12	9.6	9.3
125	130	5	RHY	BX								1	1859597	6207	3.7	307.8	17	0.41	14.1	10.1
130	135	5	RHY	FX	Weak brecciation seen in coarser chips, increased pyrite, abundant clay, possible fault/fracture zone?	Fault						5	1859598	135	0.5	43.3	1.4	0.08	5.1	4.7
130	135	5			Duplicate of 1859598. Half wet, half dry sample (hand split). Entire reject sent.								1859911	177	0.5	45.7	1.1	0.07	5.2	4.7
135	140	5	RHY	FX	Increased brecciation, more green sanidine (?), abundant clay	Fault						2	1859599	64	0.5	38.8	1.4	0.09	1.9	6.3
					STANDARD - CDN-GS-4E								1859600	4047	1.7	725.5	9.9	5.3	23.4	66.8
					BLANK CDN-BL-9								1859601	6	0.3	3.7	0.3	0.05	3.1	21.7
140	145	5	RHY	FX	minor clay	Fault						1	1859602	405	1	66.9	2	0.07	3.4	7.5
145	150	5	RHY	FX	Clay and minor orange FeOx	Fault	w				tr	tr	1859603	2853	1.5	145.7	4.8	0.2	9.3	10.1
150	155	5	RHY	BX	Light grey tuff with varying amounts of py on fx planes							2	1859604	614	1.2	113.1	4.6	0.17	11.8	9.9
155	160	5	RHY	BX	Py on fx planes							3	1859605	677	1.4	430.7	20.4	0.59	11	5.4
160	165	5	RHY	BX	Py on fx planes							5	1859606	544	1.2	271.9	16.2	0.66	10.1	5.9
165	170	5	RHY	BX	Vfg dissem py, trace dk grey chips, some clays here							2	1859607	858	1	90.3	3.8	0.15	7.8	4.2
170	175	5	RHY	VN	Looking more glassy, quartz-feldspar rich before transitioning into plainer clastic tuff. Possibly vein zone?				w			0.5	1859608	1060	1	114.2	5.3	0.22	8.4	4.8
175	180	5	RHY	VN	Mix of darker rhyolite and lt grey/beige feldspar, minor dissem py.				w			1	1859609	829	0.9	69.3	3	0.15	5.5	3.9
180	185	5	RHY	TUFF	Fairly uniform from 180 ft to end of hole. Light-med grey clastic rhyolite tuff, minor dissem py							3	1859610	183	0.4	24.6	1.3	0.05	3.9	4.7
185	190	5	RHY	TUFF								3	1859611	165	1.4	36.5	2.3	0.06	7.7	5.4
190	195	5	RHY	TUFF								1	1859612	533	1.1	43.1	2.7	0.08	13.2	3.2
195	200	5	RHY	TUFF								1	1859613	354	0.7	49.3	2.6	0.09	9.3	3
200	205	5	RHY	TUFF	Slight greenish tint, possible chlorite alteration					w		1	1859614	610	0.8	45.6	3.4	0.09	60.2	3.2
205	210	5	RHY	TUFF						w		1	1859615	251	1.1	40.5	2.3	0.07	6.5	3.6
210	215	5	RHY	TUFF						w		1	1859616	566	0.8	38.4	4.6	0.07	4.7	10.5
215	220	5	RHY	TUFF						w		1	1859617	130	0.9	23.2	1.2	0.06	6.3	2.9
220	225	5	RHY	TUFF	Increased green alteration					m		2	1859618	1438	3.3	49.7	1.7	0.12	4.3	4.3
225	230	5	RHY	TUFF						m		1	1859619	150	0.2	10.7	0.5	0.03	1.8	2
230	235	5	RHY	TUFF						m		1	1859620	1728	0.5	51	1.8	0.1	4.1	4.9

Drill Hole ID: HSRC-20-02

FOOTAGE			LITH CODE 1	LITH CODE 2	DESCRIPTION	STRUCTURE	ALTERATION (w,m,s,i)				MIN (%)		SAMPLE ID	Au (FA)	Ag	As	Sb	Hg	Mo	Cu
FROM	TO	Width					FeOx	CaC03	SiO2	Chl	Lim	Py		PPB	PPM	PPM	PPM	PPM	PPM	PPM
235	240	5	RHY	TUFF						w		1	1859621	2346	0.8	89.1	2.9	0.14	7	8.5
240	245	5	RHY	TUFF	Increased py in this interval. Potential contamination here from above interval							3	1859622	2472	1	97.7	3	0.14	7	9.8
245	250	5	RHY	TUFF								1	1859623	1017	0.5	59.7	2	0.09	4.5	5.4
EOH	EOH																			

Drill Hole ID: HSRC-20-03

FOOTAGE			LITH CODE 1	LITH CODE 2	DESCRIPTION	STRUCTURE	ALTERATION (w,m,s,i)				MIN (%)		SAMPLE ID	Au (FA)	Ag	As	Sb	Hg	Mo	Cu
FROM	TO	Width					FeOx	CaC03	SiO2	Chl	Lim	Py		PPB	PPM	PPM	PPM	PPM	PPM	PPM
0	5	5	OB		Overburden. Coarse chips of light grey-green rhyolite tuff and some orange oxides and minor clay.		w			w	3		1859624	175	0.9	28.3	1.2	0.03	2.2	11.4
					STANDARD - CDN-CM-25								1859625	249	0.6	16.1	0.8	0.1	184.3	1927.5
					BLANK CDN-BL-9								1859626	4	0.3	3	0.3	0.02	2.9	20.3
5	10	5	OB				w			w	3		1859627	163	1.5	39.2	1.3	0.02	6.3	7.4
10	15	5	RHY	OB	Solid bedrock ~12 ft. Light grey-green (chl?) rhyolite tuff with very little orange oxide relative to previous holes.		w			w	3		1859628	154	0.7	29.5	0.8	0.01	0.8	3.3
15	20	5	RHY	TUFF						w	3		1859629	357	0.3	27.6	0.5	0.01	1.1	3.9
20	25	5	RHY	TUFF			w			w	3		1859630	110	0.3	28.9	0.6	0.02	2.1	24.4
25	30	5	RHY	TUFF						w			1859631	91	0.6	39.1	0.6	0.02	1.3	3.9
30	35	5	RHY	TUFF	Up to 15% orange oxide chips from 30 to 50 ft. Typically on fractures. Possibly limonite after pyrite.		w				8		1859632	152	0.5	32.3	0.6	0.02	1.5	3.6
30	35	5			Duplicate of 1859632. Dry sample, smaller. Entire riffle split reject sent.								1859908	91	0.5	32.6	0.5	0.01	1.4	3.7
35	40	5	RHY	TUFF			w				10		1859633	91	0.4	42.1	0.6	0.03	1.8	5
40	45	5	RHY	TUFF			w				10		1859634	172	0.3	38.8	0.8	0.03	2.1	3.2
45	50	5	RHY	TUFF			w				10		1859635	204	1.1	36.8	0.9	0.02	2.1	8.3
50	55	5	RHY	TUFF	Decrease in oxides, heterogeneous mix of darker grey chips from 50-60 ft.		w				5		1859636	69	0.9	59.2	1	0.01	1.2	8.4
55	60	5	RHY	TUFF	Decrease in oxides, heterogeneous mix of darker grey chips from 50-60 ft.		w				2		1859637	63	0.7	50	1.1	<0.01	1.1	11.2
60	65	5	RHY	TUFF			w				5		1859638	154	0.5	32.3	0.6	0.02	1.3	6.8
65	70	5	RHY	TUFF			w				5		1859639	294	0.6	86.6	1.3	0.03	2.7	26.5
70	75	5	RHY	TUFF			w				2		1859640	150	0.4	57.5	1	0.02	2.2	14
75	80	5	RHY	TUFF	No oxides. More pervasive deeper green colour (sanidine) to 90 ft.					w			1859641	40	0.3	23.5	0.7	0.01	1.2	4.6
80	85	5	RHY	TUFF						m			1859642	253	0.4	33	0.9	0.01	1.6	6
85	90	5	RHY	TUFF						m			1859643	263	0.4	43.6	0.9	0.02	1.8	5.8
90	95	5	RHY	PRY	Light grey-green-beige rhyolite tuff or porphyry. Somehwat heterogeneous mix of quartz and various feldspars (sanidine) consistent through to 140ft. Trace pyrite in this interval.					w		tr	1859644	57	0.4	35.5	1	0.01	2.6	5.3
95	100	5	RHY	PRY						w			1859645	27	0.3	30.2	0.7	0.02	1.2	3.8
100	105	5	RHY	PRY						w			1859646	44	0.4	47.8	0.9	0.03	2.7	4
105	110	5	RHY	PRY						w			1859647	56	0.5	41.5	0.8	0.02	1.3	3.7
110	115	5	RHY	PRY						w			1859648	52	0.4	27.4	0.5	0.03	1.1	3.5
115	120	5	RHY	PRY	Abundant clay in tray, couple chips of massive py	Fault?				w		1	1859649	166	0.8	94.4	2.7	0.04	1.3	11
					STANDARD - CDN-GS-4E								1859650	4148	1.7	760.1	9.3	5.55	25.3	70.2
					BLANK CDN-BL-9								1859651	6	0.7	3.6	0.3	0.05	3.4	24.1
120	125	5	RHY	PRY	Minor pyrite. Some phyric clasts visibly in larger chips.							1	1859652	532	1.9	154.4	6.8	0.31	16.8	7.2
125	130	5	RHY	PRY									1859653	266	0.9	53.2	1.6	0.09	11.4	3.8
130	135	5	RHY	PRY								1	1859654	203	1.4	84.9	2.5	0.09	13.8	4.6
135	140	5	RHY	PRY									1859655	139	0.7	61.5	1.8	0.07	3.1	5.4
140	145	5	RHY	TUFF	Chips becoming more uniform in colour. Light grey-green-beige. Increased disseminated pyrite							2	1859656	85	0.4	34.1	1	0.04	3.3	6.7
145	150	5	RHY	TUFF								2	1859657	44	0.4	31.3	1.2	0.03	8.6	4.2
150	155	5	RHY	TUFF								2	1859658	88	0.3	31.9	1	0.03	1.4	4.6
155	160	5	RHY	TUFF	Loaded with vfg dissem py							5	1859659	125	0.3	31.9	0.7	0.02	1.4	3.3
160	165	5	RHY	TUFF								3	1859660	69	0.3	24.2	0.9	0.02	2	5.2
165	170	5	RHY	TUFF						w		3	1859661	44	0.2	16.5	0.7	0.02	1.1	4.3
170	175	5	RHY	TUFF						w		4	1859662	56	0.2	27.7	1	0.03	1.3	7.4
175	180	5	RHY	TUFF						w		5	1859663	83	0.4	45.1	1.1	0.03	2.7	11.1
180	185	5	RHY	TUFF	<10% pinkish k-feldspar chips					w		5	1859664	53	0.5	61.8	1.2	0.02	1.2	10
185	190	5	RHY	TUFF	<10% pinkish k-feldspar chips					w		3	1859665	56	0.3	42.7	1.1	0.02	1.5	5.3
190	195	5	RHY	TUFF	<10% pinkish k-feldspar chips					w		3	1859666	72	0.3	58.3	1.3	0.02	1.2	6.1
195	200	5	RHY	TUFF	<10% pinkish k-feldspar chips					w		2	1859667	88	0.3	38.4	1.2	0.03	1.7	6.2
200	205	5	RHY	TUFF	As at 140ft, fairly uniform grey-green rhyolite with vfg dissem py					w		2	1859668	209	0.3	23.5	0.7	0.03	1.8	4.2
205	210	5	RHY	TUFF						w		1	1859669	56	0.3	27.2	0.7	0.04	2	3.8
210	215	5	RHY	TUFF						w		1	1859670	191	0.2	17.4	0.4	0.03	1.7	2.9
215	220	5	RHY	TUFF						w		3	1859671	128	0.3	21.9	0.5	0.02	1.6	0.6
220	225	5	RHY	TUFF	Somewhat standout interval. No green colouration. Light-med grey tuff							1	1859672	875	2.2	251.2	6	0.34	11.2	5.9
225	230	5	RHY	TUFF						w		1	1859673	834	1.2	85.4	1.7	0.07	5.5	4.1
230	235	5	RHY	TUFF						w		tr	1859674	578	0.8	66.7	1.1	0.03	3.8	3.9
					STANDARD - CDN-CM-25								1859675	267	0.7	17.6	0.8	0.1	185.6	1970.6
					BLANK CDN-BL-9								1859676	11	0.4	3.5	0.3	0.03	3.2	21

Drill Hole ID: HSRC-20-03

FOOTAGE			LITH CODE 1	LITH CODE 2	DESCRIPTION	STRUCTURE	ALTERATION (w,m,s,i)				MIN (%)		SAMPLE ID	Au (FA)	Ag	As	Sb	Hg	Mo	Cu
FROM	TO	Width					FeOx	CaC03	SiO2	Chl	Lim	Py		PPB	PPM	PPM	PPM	PPM	PPM	PPM
235	240	5	RHY	TUFF	Minor clay							2	1859677	554	0.9	118.7	2.1	0.08	4.2	5.5
240	245	5	RHY	TUFF	Minor clay							1	1859678	465	1.2	72.9	1.3	0.03	3.6	12.8
245	250	5	RHY	TUFF	Minor clay							tr	1859679	705	1.2	76.6	1.5	0.04	6.5	5.4
250	255	5	RHY	TUFF	Some massive py chips							2	1859680	353	0.8	96.2	1.8	0.05	2.3	4.4
255	260	5	RHY	VN	Darker green-grey tuff, vein or porphyry? zone to 275 ft. Vitreous, glassy.				w	w		3	1859681	357	0.8	305	7.3	0.22	3.5	13.3
260	265	5	RHY	VN	Dark grey tuff				w	w		2	1859682	183	0.6	67.5	1.2	0.05	2.2	8
265	270	5	RHY	VN	Darker green-grey tuff, vitreous, some pink feldspars				w	w		2	1859683	125	0.5	47.3	1.1	0.03	2.5	6.9
270	275	5	RHY	VN	Darker green-grey tuff				w	w		2	1859684	311	0.6	24.2	0.9	0.01	0.9	7.5
275	280	5	RHY	VN	Lighter but still with glassy green chips				w			3	1859685	2255	1.4	23.4	1.6	0.02	2.2	12.2
280	285	5	RHY	VN					w			3	1859686	516	0.5	33.8	1.8	0.02	4.8	8.8
285	290	5	RHY	TUFF	Gradation to very light grey tuff, fairly uniform to EOH							2	1859687	46	0.3	16.3	1.3	0.03	6.9	2.3
290	295	5	RHY	TUFF								1	1859688	159	0.4	29.1	1.4	0.03	7	5.3
290	295	5			Duplicate of 1859688. Wet, clay (hand split). Entire reject sent.								1859909	148	0.3	24.5	1.3	0.02	7	4.1
295	300	5	RHY	TUFF	Glassy				m			1	1859689	466	0.8	46	3	0.04	6.5	10.2
300	305	5	RHY	TUFF								2	1859690	193	0.3	21.8	1.2	0.02	4.9	4.3
305	310	5	RHY	TUFF								1	1859691	130	0.2	15.1	1.2	0.01	5.6	4.5
310	315	5	RHY	TUFF								1	1859692	143	0.3	16.8	2.5	0.01	36.1	3.2
315	320	5	RHY	TUFF	Sligthly mottled texture, weak bx or silicification				w			0.5	1859693	88	0.3	17.9	1	0.01	5.5	3.9
320	325	5	RHY	TUFF					w			tr	1859694	174	0.3	13.5	0.7	0.01	8.1	2.5
325	330	5	RHY	TUFF					w			0.5	1859695	158	0.4	40.7	1.4	0.02	3.5	5.1
EOH	EOH																			

Drill Hole ID: HSRC-20-04

FOOTAGE			LITH CODE 1	LITH CODE 2	DESCRIPTION	STRUCTURE	ALTERATION (w,m,s,i)				MIN (%)		SAMPLE ID	Au (FA)	Ag	As	Sb	Hg	Mo	Cu
FROM	TO	Width					FeOx	CaC03	SiO2	Chl	Lim	Py		PPB	PPM	PPM	PPM	PPM	PPM	PPM
0	5	5	OB		Overburden. Coarse chips of phyric tuff with limonitic fractures.		w				2		1859696	208	0.2	28.2	1.3	0.03	3.7	2.9
5	10	5	OB				m				5		1859697	168	0.3	65.4	1.7	0.04	2.4	4.3
10	15	5	OB				m				5		1859698	189	0.4	67	1.9	0.02	3.6	6.4
15	20	5	RHY	PRY	Solid bedrock 16-17 ft. Light grey-green rhyolite tuff and porphyry. Very little oxides. Some orange oxides (limonite) on fractures. Quartz, feldspars, some olive green sanidine/adularia, minor pink k-feldspar. Possible chlorite alteration.		w			w	5		1859699	155	0.4	91.2	1.7	0.03	6.1	11.1
					STANDARD - CDN-GS-4E								1859700	4155	1.8	751.1	9.7	5.61	23.7	67.4
					BLANK CDN-BL-9								1859701	5	0.8	3.9	0.3	0.05	3.4	23
20	25	5	RHY	PRY	Fairly tuffaceous					w			1859702	78	0.3	48.8	1.1	0.03	3.3	4.5
25	30	5	RHY	PRY	Minor vfg dissem py		w			w	5	0.5	1859703	88	0.3	76.2	1.3	0.03	4.7	6
30	35	5	RHY	PRY			w			w	2	0.5	1859704	198	0.5	59.6	1.3	0.03	3.9	4.5
35	40	5	RHY	PRY	More vitrous, glassy.					w		tr	1859705	477	0.7	53.5	1.3	0.02	1.8	2.7
40	45	5	RHY	PRY	15% dark grey chips					w	1	tr	1859706	136	0.8	60.9	2.1	0.11	2.2	7.3
45	50	5	RHY	PRY						w			1859707	173	0.5	66.5	1.7	0.12	10.5	6
50	55	5	RHY	TUFF	More uniform. Light grey ash tuff							2	1859708	66	0.5	89.6	3.1	0.08	24.8	2.3
55	60	5	RHY	TUFF	Abundant vfg dissem py							5	1859709	156	0.7	96.7	5.2	0.12	17.1	2.6
60	65	5	RHY	TUFF								5	1859710	311	0.9	138.1	7.3	0.15	8.4	3.8
60	65	5			Duplicate of 1859710. Dry sample. Entire riffle split reject sent.								1859912	308	0.9	149.1	5.8	0.15	8.5	4.2
65	70	5	RHY	TUFF								1	1859711	214	0.7	90.1	5.7	0.1	9.4	5.4
70	75	5	RHY	TUFF	Fine (<1mm) dk grey veinlets in some chips. Abundant py on fracture surfaces							3	1859712	182	0.8	98.6	7.2	0.1	9.4	4
75	80	5	RHY	TUFF								0.5	1859713	196	1.3	171.3	10.9	0.19	7.5	4.5
80	85	5	RHY	TUFF								0.5	1859714	75	0.6	38.1	2.3	0.03	4.8	2.2
85	90	5	RHY	TUFF								tr	1859715	176	0.7	147.8	9.3	0.2	7.8	4.8
90	95	5	RHY	TUFF								tr	1859716	123	0.6	130.2	10	0.17	6.6	3.2
95	100	5	RHY	TUFF								tr	1859717	74	0.4	76.5	5.9	0.08	6.9	2.5
100	105	5	RHY	TUFF	Minor clay	Fault?						tr	1859718	80	0.6	62	3	0.06	9.7	3.9
105	110	5	RHY	PRY	Heterogeneous mix of dk grey tuff and green feldspars. Porphyry?							tr	1859719	153	0.8	121.2	8.1	0.15	7.7	5.7
110	115	5	RHY	PRY	Dominantly olive green feldspar (sanidine)							1	1859720	76	0.4	33.7	1.4	0.04	2.7	4.5
115	120	5	RHY	PRY	Dominantly olive green feldspar (sanidine)							1	1859721	32	0.4	36.9	0.8	0.03	3.9	4.4
120	125	5	RHY	BX	Light-med grey tuff, mottled colour/texture (silicified). Some darker grey chips hold dissem py. Flow breccia?							2	1859722	41	1	98.9	3	0.04	6.1	4.4
125	130	5	RHY	BX	As above							2	1859723	60	0.7	80.4	2.2	0.03	4.4	4
130	135	5	RHY	BX	As above but with minor orange oxides and green feldspars		w				2	1	1859724	70	0.7	96.1	3.2	0.04	6.2	4.1
					STANDARD - CDN-CM-25								1859725	244	0.7	18	0.9	0.1	188	2019.4
					BLANK CDN-BL-9								1859726	6	0.4	3.4	0.3	0.02	3.2	20.6
135	140	5	RHY	BX	As above but with minor orange oxides and green feldspars		w				2	1	1859727	99	0.6	122.6	3.5	0.06	7	5.8
140	145	5	RHY	BX	Mottled light-med grey colour/texture. Increasing sanidine/adularia going downhole				w			tr	1859728	144	0.8	147	3.6	0.05	7.5	5.8
145	150	5	RHY	BX					w			tr	1859729	93	0.7	75.2	2.4	0.04	8.3	5.1
150	155	5	RHY	BX					w			tr	1859730	110	0.7	84.8	1.7	0.03	2.4	4.2
155	160	5	RHY	BX					w			tr	1859731	118	0.6	59.7	1.1	0.02	1.9	4.7
155	160	5			Duplicate of 1859731. Clumpy, wet sample, likely hand split. Entire reject sent.								1859913	121	0.5	59.8	1.1	0.02	2	5.1
160	165	5	RHY	BX					w			tr	1859732	184	0.6	76.3	1.5	0.03	2.8	7.1
165	170	5	RHY	BX					w			tr	1859733	154	0.6	73.2	1.6	0.02	4.2	5.7
170	175	5	RHY	BX	Up to 50% green feldspar. Occasional chip of massive py				w			1	1859734	84	0.4	48.5	1.4	0.02	4.1	4.4
175	180	5	RHY	BX	Up to 50% green feldspar. Occasional chip of massive py				w			1	1859735	89	0.4	73.6	1.4	0.03	4.3	4.2
180	185	5	RHY	BX	Up to 30% green feldspar				w				1859736	140	0.8	69.8	2.1	0.02	4.8	9.5
185	190	5	RHY	BX					w				1859737	103	0.8	77.7	2	0.03	14.7	5
190	195	5	RHY	SH?	Unique interval with up to 25% dark grey chips with dissem py. Could be a marker horizon and line up to 225-235ft in HSRC-20-05, but doesn't look like same shale.	Fault?			w			3	1859738	113	0.8	76	2.4	0.04	4.9	13.4
195	200	5	RHY	BX	Heterogeneous mix of mottled light/med grey chips and green feldspar				w			tr	1859739	108	0.8	75.3	1.8	0.03	3.3	8.9
200	205	5	RHY	BX					w			1	1859740	91	0.9	78.9	1.6	0.04	8	5.8
205	210	5	RHY	BX	Very heterogeneous, more dark grey chips				w			tr	1859741	31	0.4	30	0.9	0.03	3.4	4.9
210	215	5	RHY	BX	Very heterogeneous, more dark grey chips				w			tr	1859742	18	0.5	24.6	1.2	0.05	6.4	4.3
215	220	5	RHY	BX	Decrease in green feldspar, becoming more uniform downhole				w			tr	1859743	21	0.3	44	1.4	0.04	4	4
220	225	5	RHY	BX					w			tr	1859744	45	1.2	84.8	3.7	0.1	100.3	2.8
225	230	5	RHY	BX	Some fine dark veinlets (<1mm)				w			tr	1859745	81	1.7	143.9	5.2	0.17	113.2	3.3
230	235	5	RHY	BX	No green feldspar. Light-med grey mottled tuff. Some dark blue chips could relate to the Mo vales?				w			tr	1859746	107	4.2	227.3	9.9	0.3	334.6	4.2
235	240	5	RHY	BX	Trace reddish oxides		w		w			tr	1859747	123	3.5	309.8	12.1	0.4	222	4.7
240	245	5	RHY	BX	5% reddish-brown oxides		w		w			tr	1859748	112	3.4	368.8	11.9	0.47	160.7	5.2

Drill Hole ID: HSRC-20-04

FOOTAGE			LITH CODE 1	LITH CODE 2	DESCRIPTION	STRUCTURE	ALTERATION (w,m,s,i)				MIN (%)		SAMPLE ID	Au (FA)	Ag	As	Sb	Hg	Mo	Cu
FROM	TO	Width					FeOx	CaC03	SiO2	Chl	Lim	Py		PPB	PPM	PPM	PPM	PPM	PPM	PPM
245	250	5	RHY	BX	Trace reddish oxides		w		w				1859749	60	4.1	207	6	0.22	198	4.6
					STANDARD - CDN-GS-4E								1859750	4183	1.7	773.7	9.9	5.67	24	66.7
					BLANK CDN-BL-9								1859751	8	0.5	3.6	0.3	0.05	3.2	21.8
250	255	5	RHY	BX					w			tr	1859752	66	3.2	205.5	3.7	0.12	103	5.2
255	260	5	RHY	BX	Trace reddish oxides		w		w				1859753	83	4.7	266.2	7.3	0.33	220.2	6
260	265	5	RHY	BX	Trace reddish oxides. Slowly grading out of mottled texture		w						1859754	69	2.9	213.6	5	0.36	90.3	5.5
265	270	5	RHY	BX	Unique interval. Abundant reddish-brown oxides. Dissem py in grey chips		m					1	1859755	42	0.2	39.8	1.2	0.05	3.4	3.5
270	275	5	RHY	BX	Decreased oxides but still present.		w					1	1859756	57	1	167.8	4	0.23	30.3	4.7
275	280	5	RHY	BX	Significant amt of oxides but less than 265-270ft		m					2	1859757	50	0.8	175.5	2.8	0.09	11.5	4.5
280	285	5	RHY	BX	Decreased oxides but still present. Light grey tuff to EOH.		w					1	1859758	37	0.8	130.7	2.2	0.1	20.5	4.1
285	290	5	RHY	BX	Trace reddish oxides							tr	1859759	38	0.9	122.6	2.1	0.15	27.1	3.9
290	295	5	RHY	BX	Minor reddish oxides		w					tr	1859760	34	0.6	114	1.9	0.08	9.1	1.2
295	300	5	RHY	BX	Minor reddish oxides. Hole shut down early due to time constraints.		w					tr	1859761	45	1	144.2	2.9	0.15	12.1	4.4
EOH	EOH																			

Drill Hole ID: HSRC-20-05

FOOTAGE			LITH CODE 1	LITH CODE 2	DESCRIPTION	STRUCTURE	ALTERATION (w,m,s,i)				MIN (%)		SAMPLE ID	Au (FA)	Ag	As	Sb	Hg	Mo	Cu
FROM	TO	Width					FeOx	CaC03	SiO2	Chl	Lim	Py		PPB	PPM	PPM	PPM	PPM	PPM	PPM
0	5	5	OB		Overburden. Coarse chips of silicious grey rhyolite with minor oxides.		w						1859762	266	0.2	24.9	1.1	<0.01	2.2	5.2
5	10	5	OB				w						1859763	548	0.6	45.6	2.9	0.04	6.3	5.5
10	15	5	OB	RHY	Solid bedrock at 13-14 ft		w						1859764	766	0.6	56.2	2	0.02	4.5	5.5
15	20	5	RHY	TUFF	Rhyolite tuff. Light-medium grey, fairly homogenous in colour and texture. 5-10% light pink k-feldspar. Minor orange iron oxides throughout the hole all the way to 295ft. This depth of oxidation unique to this drill hole. Phyric texture with phenocrysts of glass/quartz up to 2mm but typically less than 1mm. Also notable is the lack of green colour (less sanidine?).		w				2		1859765	1356	1.1	99	2.3	0.03	7.3	12.2
20	25	5	RHY	TUFF	Trace pyrite		w				2	tr	1859766	316	0.3	43.5	1.7	0.02	3.8	5.6
25	30	5	RHY	TUFF			w				1		1859767	95	0.3	27.5	1.7	0.02	1.8	4.8
25	30				Duplicate of 1859767. Half wet, half dry, clumpy sample. Likely hand split. Entire reject sent.								1859914	84	0.2	19.2	1.4	0.01	1.7	3.5
30	35	5	RHY	TUFF			w				1		1859768	34	0.2	20.6	1.7	0.02	2.6	2.6
35	40	5	RHY	TUFF	Phyric texture seen in larger chips		w				3		1859769	67	0.6	46.9	2.3	0.02	2.2	5.2
40	45	5	RHY	TUFF			w				2		1859770	28	0.2	19.3	1.9	0.02	2.4	2.4
45	50	5	RHY	TUFF			w				1		1859771	30	0.2	18.6	1.4	0.02	1.3	2.2
50	55	5	RHY	TUFF			w				1		1859772	24	0.2	23.5	1.5	0.01	1	2
55	60	5	RHY	TUFF			w				1		1859773	55	0.2	24.3	1.3	0.01	1.3	2.4
60	65	5	RHY	TUFF			w				3		1859774	128	0.3	39	1.7	0.01	2.8	8.9
					STANDARD - CDN-CM-25								1859775	269	0.7	19.1	0.9	0.1	195	2001.5
					BLANK CDN-BL-9								1859776	5	0.3	3.9	0.3	0.02	3.1	20.6
65	70	5	RHY	TUFF			w				1		1859777	31	0.2	26.8	1.4	0.02	3.3	2.2
70	75	5	RHY	TUFF			w				1		1859778	29	0.2	23.4	1.4	0.01	1.5	2.9
75	80	5	RHY	TUFF			w				1		1859779	24	0.1	32.1	1.5	0.02	2	3
80	85	5	RHY	TUFF			w				1		1859780	53	0.2	38.9	1.7	0.02	1.6	3.2
85	90	5	RHY	TUFF	5-10% green sanidine/adularia. Seems to correlate to slightly higher Au values							tr?	1859781	154	0.3	19	1.2	0.02	3	3.3
90	95	5	RHY	TUFF	30% green sanidine		w				1		1859782	228	0.3	31.9	1.6	0.02	3.2	6
95	100	5	RHY	TUFF			w				1		1859783	127	0.3	34.5	1.2	0.02	5.5	4.2
100	105	5	RHY	TUFF	5-10% green sanidine		w				1		1859784	57	0.2	42.4	1.1	0.02	3.7	4.6
105	110	5	RHY	TUFF			w				1		1859785	62	0.2	17.5	0.8	0.02	3.1	5.2
110	115	5	RHY	TUFF			w				1		1859786	25	0.1	11.7	0.8	0.02	3.1	3.3
115	120	5	RHY	TUFF			w				2		1859787	123	0.2	11.7	0.6	0.02	1.8	2.9
120	125	5	RHY	TUFF			w				1		1859788	32	0.1	14.3	1	0.02	1.9	2.7
125	130	5	RHY	TUFF			w				3		1859789	198	0.3	61	1.5	0.04	3	1.7
130	135	5	RHY	TUFF			w				1		1859790	151	0.4	30.2	1.7	0.02	3.2	4.6
135	140	5	RHY	TUFF	Minor vfg py from 135 to 170 ft		w				1	0.5	1859791	76	0.4	27	1.6	0.03	3.7	2.3
140	145	5	RHY	TUFF			m				5	tr	1859792	206	0.3	29.4	1.3	0.02	1.6	4.2
145	150	5	RHY	TUFF			m				5	tr	1859793	229	0.3	35.9	1.6	0.01	1.9	2.3
150	155	5	RHY	TUFF	Coarser grained (still very fine to fine grained) pyrite to 160ft		w				1	2	1859794	57	0.2	28	1.8	0.02	1.9	6.9
155	160	5	RHY	TUFF			w				2	3	1859795	98	0.2	35	1.8	0.01	1.5	6.3
160	165	5	RHY	TUFF	Trace dark black chips of a shaley looking rock, possibly fault gouge	Fault?	w				tr	1	1859796	93	0.3	39.2	2.4	0.01	1.6	6
165	170	5	RHY	TUFF	10% blue-ish chips loaded with fg dissem py		w				tr	3	1859797	85	0.2	46.9	1.7	<0.01	2.1	4.5
170	175	5	RHY	TUFF	Increased orange oxides, bleached white tuff		m				3	0.5	1859798	111	0.2	36.7	1.6	<0.01	2.5	3.8
175	180	5	RHY	TUFF			m				5	tr	1859799	177	0.2	33	1.4	0.02	8.2	2.3
					STANDARD - CDN-GS-4E								1859800	4300	1.7	788.4	9.8	5.41	24.4	69.5
					BLANK CDN-BL-9								1859801	6	0.7	3.6	0.3	0.04	3.2	23
180	185	5	RHY	TUFF			w				3	0.5	1859802	49	0.3	20	1.6	0.03	2	6.8
185	190	5	RHY	TUFF	Increased orange oxides		m				8		1859803	95	0.5	15.5	1.8	0.04	5.5	4.7
190	195	5	RHY	BX	More viteous translucent qtz/silica. Grading to a more mottled and heterogeneous texture. Silicified. Possible flow breccia		w		w		2		1859804	57	0.4	12.8	1.5	0.03	3.8	7.7
195	200	5	RHY	BX			w		w		3	tr	1859805	35	0.5	12.5	1.3	0.03	3.6	11.2
200	205	5	RHY	BX			w		w		2		1859806	47	0.4	10.7	1	0.02	3.6	3.3
205	210	5	RHY	BX			m		w		8		1859807	28	0.3	15.2	1.2	0.02	3.4	4.5
210	215	5	RHY	BX			m		w		10		1859808	64	0.3	25.9	1.4	0.02	3.3	2
215	220	5	RHY	BX			m		w		6		1859809	55	0.3	29	1.5	0.02	2.5	1.8
220	225	5	RHY	BX					w		1	1	1859810	75	0.4	25.1	1.2	0.02	6	6.2
225	230	5	RHY	SH	10% dark black chips, shaley looking. Fault gouge? Or possibly a shale horizon?	Fault?	w				2		1859811	81	0.5	51.7	1.6	0.02	4.7	11.7
230	235	5	RHY	SH	20% black chips	Fault?	w				1		1859812	107	1.4	37.7	2.7	0.04	11.3	6.6
235	240	5	RHY	BX			w				2	0.5	1859813	37	0.4	21.8	1.1	0.02	3.1	5

Drill Hole ID: HSRC-20-05

FOOTAGE			LITH CODE 1	LITH CODE 2	DESCRIPTION	STRUCTURE	ALTERATION (w,m,s,i)				MIN (%)		SAMPLE ID	Au (FA)	Ag	As	Sb	Hg	Mo	Cu
FROM	TO	Width					FeOx	CaC03	SiO2	Chl	Lim	Py		PPB	PPM	PPM	PPM	PPM	PPM	PPM
240	245	5	RHY	TUFF	Gradation to more typical tuff with fine clasts (1mm). Slight greenish tint, possible chlorite alteration.		w			w	2	1	1859814	348	0.3	29.8	1.4	0.02	1.4	6.8
245	250	5	RHY	TUFF	Significant increase in vfg dissem py from 245ft to bottom of hole		w			w	tr	3	1859815	101	0.3	44.2	2.5	<0.01	1.2	7.8
250	255	5	RHY	TUFF						w		4	1859816	178	0.3	53.4	1.5	<0.01	1.5	5.5
255	260	5	RHY	TUFF	Yellow oxides on fracture surfaces only at this interval		w			w	tr	2	1859817	402	0.3	76.1	1.7	0.01	1.3	8.3
260	265	5	RHY	TUFF						w		5	1859818	309	0.2	52.2	1.1	<0.01	1.2	4.8
265	270	5	RHY	TUFF						w	tr	6	1859819	1147	0.5	61.7	1.8	<0.01	1.1	7
270	275	5	RHY	TUFF							tr	5	1859820	174	0.2	41	1.2	0.01	4.6	5.3
275	280	5	RHY	TUFF								5	1859821	521	0.7	142.4	2.5	0.06	4	4.1
280	285	5	RHY	TUFF			w				2	5	1859822	579	0.6	56.3	1.8	0.01	1.7	6.6
285	290	5	RHY	BX	Increased green alteration. Slightly mottled texture. Brecciation or silicfication				w	w		5	1859823	371	0.3	54.9	1.6	<0.01	1.1	7.1
290	295	5	RHY	BX	Some reddish-pink oxides?				w	w	1	8	1859824	184	0.2	57.3	1.2	<0.01	1.5	6.1
					STANDARD - CDN-CM-25								1859825	250	0.6	16.9	0.8	0.1	186.6	1958.5
					BLANK CDN-BL-9								1859826	4	0.8	3.5	0.3	0.02	3.3	24.1
295	300	5	RHY	BX	Some darker grey-purple chips, minor clay				w	w		8	1859827	175	0.3	59	1.3	<0.01	1.5	9.7
300	305	5	RHY	BX	Some darker grey-purple chips, minor clay. More vitreous				w			3	1859828	64	0.3	28.5	0.7	<0.01	0.9	8.1
305	310	5	RHY	BX	Coarser grained (still very fine to fine grained) pyrite in this interval				w			5	1859829	45	0.3	27.4	1.2	<0.01	1.8	9.5
310	315	5	RHY	BX					w			2	1859830	27	0.4	25.5	1	<0.01	1.5	5.9
315	320	5	RHY	BX					w	w		5	1859831	39	0.2	40.6	0.9	<0.01	1.6	5.3
315	320	5			Duplicate of 1859831. Dry sample. Entire riffle split reject sent.								1859915	35	0.2	40	0.9	<0.01	1.4	5.1
320	325	5	RHY	BX					w	w		5	1859832	85	0.2	52.3	1	<0.01	1.5	5.6
325	330	5	RHY	BX					w	w		5	1859833	189	0.4	56.8	1.4	<0.01	1.5	6.6
EOH	EOH																			

Drill Hole ID: HSRC-20-06

FOOTAGE			LITH CODE 1	LITH CODE 2	DESCRIPTION	STRUCTURE	ALTERATION (w,m,s,i)				MIN (%)		SAMPLE ID	Au (FA)	Ag	As	Sb	Hg	Mo	Cu
FROM	TO	Width					FeOx	CaC03	SiO2	Chl	Lim	Py		PPB	PPM	PPM	PPM	PPM	PPM	PPM
0	5	5	OB		Overburden. Coarse (>1cm) chips of light grey rhyolite tuff, some pervasive limonitization, and some darker grey rhyolite.		m				20		1859834	331	0.6	59.1	2.2	0.04	4.4	7.3
5	10	5	OB		Solid bedrock around 9ft		m				10		1859835	225	0.6	57.8	2	0.08	8.9	4.7
10	15	5	RHY	TUFF	Rhyolite clastic tuff. Fairly uniform light-medium grey tuff with quartz phenocrysts up to 1.5mm. Variable oxidation throughout hole. Typically orange iron oxides (limonite?). Less green feldspar (sanidine/adularia) than other holes. Minor pinkish k-feldpsar.		m				20		1859836	333	0.5	59.7	2	0.08	6.9	4.7
15	20	5	RHY	TUFF			w				5		1859837	328	0.4	73.7	2.5	0.12	6	9.1
20	25	5	RHY	TUFF			m				8		1859838	116	0.4	21.3	1.7	0.06	5.7	4.1
25	30	5	RHY	TUFF			m				5		1859839	81	0.6	19.7	3.4	0.09	6.9	4.2
30	35	5	RHY	TUFF	Minor dark brown rusty chips		w				3		1859840	276	1.8	24.8	8.7	0.12	4.8	4.4
35	40	5	RHY	VN	more vitrous, chips of qtz-feldspar. Likely vein.		w		w		1		1859841	2050	4.3	117.6	17.1	0.35	4.5	4
40	45	5	RHY	TUFF			w				3		1859842	238	0.4	46.5	18.7	0.12	3.2	2.1
45	50	5	RHY	TUFF			w				1		1859843	435	1.2	111.6	26.9	0.52	5.4	2.2
50	55	5	RHY	TUFF			w				2		1859844	139	0.5	28.6	9.4	0.16	1.5	7.6
55	60	5	RHY	TUFF	more vitrous, chips of qtz-feld. Porphyry?		w		w		1		1859845	136	0.3	28.9	6.5	0.13	1.4	8.8
60	65	5	RHY	TUFF			w				2		1859846	776	2	96.6	20	0.77	6.6	3.6
60	65	5			Duplicate of 1859846. Dry sample. Entire riffle split reject sent.								1859916	736	2.1	93.7	18.4	0.81	6.7	3.2
65	70	5	RHY	TUFF			w				1		1859847	194	0.5	31.2	8.9	0.13	2	8.3
70	75	5	RHY	TUFF			w				2		1859848	579	0.5	44	23.9	0.23	3.2	2.8
75	80	5	RHY	TUFF	Single interval of medium grey tuff with trace dark grey-blk chips		w				1		1859849	654	1	61.8	18.2	0.31	5.9	3.4
					STANDARD - CDN-GS-6B								1859850	6499	0.1	4715.3	25.7	4.55	1.6	15.1
					BLANK CDN-BL-9								1859851	6	0.3	3.8	0.3	0.02	3.3	22.7
80	85	5	RHY	TUFF	Trace pyrite		w				2	tr	1859852	1235	1	109.6	8.9	0.48	4.2	2.7
85	90	5	RHY	TUFF			w				1	tr	1859853	369	0.4	51	3	0.18	1.8	3.5
90	95	5	RHY	TUFF			w				1	tr	1859854	243	0.4	46.9	3.6	0.27	5.5	3.5
95	100	5	RHY	TUFF			w				1	tr	1859855	226	0.3	32.8	2.2	0.08	1.8	9.7
100	105	5	RHY	TUFF			w				3	tr	1859856	250	0.3	28.3	2.1	0.09	1.2	11.1
105	110	5	RHY	TUFF			w				3	0.5	1859857	137	0.3	33.6	2.7	0.1	9.1	2.5
110	115	5	RHY	TUFF	VERY fine grained dissem py						1	2	1859858	74	0.4	73.5	8	0.3	18.1	5.7
115	120	5	RHY	TUFF			w				1	1	1859859	72	0.4	70.5	5.4	0.12	31.6	5.2
120	125	5	RHY	TUFF			w				3	0.5	1859860	56	0.3	25.8	2.4	0.08	18.1	5
125	130	5	RHY	BX	Gradually darker grey (medium grey) rhyolite, greenish tint (chlorite?) more hetergeneous appearance going downhole. Mottled texture to lighter chips. Silicification and/or brecciation. Increased dissem py.		w		w	w	2	3	1859861	214	0.3	45.6	1.7	0.05	4	6.7
130	135	5	RHY	BX			w		w	w	2	3	1859862	271	0.3	43.7	1.8	0.06	1.4	5.1
135	140	5	RHY	BX	Oxides more reddish; hematite. Abundant vfg dissem py		w		w	w	2	5	1859863	374	0.3	58.3	2.7	0.05	1.9	8.2
140	145	5	RHY	BX			w		w	w	1	2	1859864	216	0.4	64	3	0.03	1.3	10.6
145	150	5	RHY	BX			w		w	w	tr	3	1859865	205	0.3	41.5	2	0.03	1.5	9.7
150	155	5	RHY	BX	Lighter grey again with orange oxides		m		w		5	1	1859866	182	0.2	28.3	1.6	0.05	2.4	6.9
155	160	5	RHY	BX			w		w		2	1	1859867	327	0.3	37.9	1.9	0.02	1.7	6.3
160	165	5	RHY	BX	Interval of darker grey-blue heterogeneous mix, some chips of massive py				w		tr	3	1859868	320	0.4	57.4	2.1	0.03	2.6	10.3
165	170	5	RHY	SH	Lighter grey again few dark chips (10%), abundant py	Fault?			w		tr	5	1859869	701	0.4	59.4	1.6	0.03	1.5	7.3
170	175	5	RHY	TUFF	Light grey uniform rhyolite again, minor oxides, abundant py. Slightly mottled texture (weak silicification).		w		w		3	5	1859870	384	0.4	146	2.2	0.03	2.2	6.3
175	180	5	RHY	TUFF			w		w		2	3	1859871	429	0.3	137.5	1.9	0.03	1.9	5.5
180	185	5	RHY	TUFF					w		tr	3	1859872	539	0.4	107.8	1.4	0.05	2.1	4.7
185	190	5	RHY	TUFF					w			5	1859873	308	0.4	96.4	1.4	0.04	2.1	5.1
190	195	5	RHY	TUFF					w	w		4	1859874	179	0.3	72.9	1.6	0.04	3.9	5.3
					STANDARD - CDN-CM-25								1859875	237	0.6	17.6	0.9	0.1	191.1	1957.8
					BLANK CDN-BL-9								1859876	5	0.4	3.4	0.3	0.02	3.2	23.2
195	200	5	RHY	TUFF			w		w	w		3	1859877	200	0.3	85.6	0.9	0.02	1.8	5.9
200	205	5	RHY	TUFF					w	w		3	1859878	325	0.2	81.9	0.8	0.02	2	4.2
205	210	5	RHY	TUFF					w	w		3	1859879	1100	1	135.1	4.6	0.06	7.6	8.8
210	215	5	RHY	TUFF	Pinkish-red hematite oxidation		w		w			4	1859880	460	0.9	70.4	1.6	0.04	2.1	4.7
215	220	5	RHY	TUFF					w			3	1859881	233	0.5	247.3	8.1	0.25	5	6.7
220	225	5	RHY	TUFF					w			4	1859882	352	0.4	90.3	1.3	0.04	5.1	3.7
225	230	5	RHY	TUFF	Decrease in pyrite content.				w			1	1859883	250	0.7	63.1	1.1	0.03	4.7	4.3
230	235	5	RHY	TUFF					w			1	1859884	829	0.7	69.4	2	0.04	4.9	5
235	240	5	RHY	TUFF	Darker grey tuff		w		w	w	tr	1	1859885	1071	1	92.9	1.4	0.03	2.9	6.1
240	245	5	RHY	TUFF	Darker grey tuff		w		w	w	1	0.5	1859886	348	0.7	84.9	1.6	0.07	19.6	5.5

Drill Hole ID: HSRC-20-06

FOOTAGE			LITH CODE 1	LITH CODE 2	DESCRIPTION	STRUCTURE	ALTERATION (w,m,s,i)				MIN (%)		SAMPLE ID	Au (FA)	Ag	As	Sb	Hg	Mo	Cu
FROM	TO	Width					FeOx	CaC03	SiO2	Chl	Lim	Py		PPB	PPM	PPM	PPM	PPM	PPM	PPM
245	250	5	RHY	VN	Transitioning to olive green-grey-beige vitreous rock. Vein or porphyry? Clay in this interval	Fault?	w		w		tr	tr	1859887	93	0.5	82.2	1.3	0.02	1.5	9
250	255	5	RHY	VN	Olive green-grey tuff (sanidine-rich?)				m			1	1859888	203	0.5	52.2	0.8	0.01	0.8	6.6
255	260	5	RHY	VN	Olive green-grey tuff				m			2	1859889	398	0.5	44.9	0.8	0.01	1	4.9
260	265	5	RHY	VN	Olive green-grey tuff				m			3	1859890	466	0.8	60.1	0.9	<0.01	0.9	9.3
265	270	5	RHY	VN	Olive green-grey tuff				m			2	1859891	587	2	25.7	0.6	<0.01	1.2	6.1
265	270	5			Duplicate of 1859891. Dry sample. Entire riffle split reject sent.								1859917	416	0.6	25.1	0.6	<0.01	1.3	6.4
270	275	5	RHY	VN	Beginning to transition back to grey rhyolite				w			2	1859892	597	0.3	11.8	0.7	<0.01	1.6	5
275	280	5	RHY	VN	Transitioning from olive green-grey rhyolite to light-med grey rhyolite tuff				w			2	1859893	152	0.2	9.8	0.9	0.02	1.4	4.3
280	285	5	RHY	VN	Transitioning from olive green-grey rhyolite to light-med grey rhyolite tuff				w			1	1859894	498	0.3	23.6	0.9	0.01	1.3	5.6
285	290	5	RHY	TUFF	Mostly light-med grey tuff. Some vein material							1	1859895	87	4.4	25.1	2.1	0.02	3.3	4.2
290	295	5	RHY	TUFF	Light-med grey rhyolite tuff							2	1859896	127	0.9	25.2	1.5	0.01	2	4.2
295	300	5	RHY	TUFF								4	1859897	42	0.4	25.2	0.6	0.01	4.4	2
300	305	5	RHY	TUFF								2	1859898	43	0.4	21.7	0.8	0.01	7	50.1
305	310	5	RHY	TUFF								1	1859899	28	0.3	13.5	0.4	<0.01	2.9	21.2
					STANDARD - CDN-GS-6B								1859900	6141	0.1	4696.2	25.7	4.28	1.6	14.4
					BLANK CDN-BL-9								1859901	4	0.3	4.7	0.3	0.04	3.4	23.3
310	315	5	RHY	TUFF						w		2	1859902	76	0.2	13.3	0.4	0.02	2.8	13.5
315	320	5	RHY	TUFF								1	1859903	58	0.9	33	1.5	<0.01	4.4	9.5
320	325	5	RHY	TUFF	Increased green feldspars							tr	1859904	107	0.6	40.6	1.9	0.02	4.8	8.3
325	330	5	RHY	TUFF	Increased green feldspars, trace oxides		w				tr	tr	1859905	68	0.5	65.5	1.7	<0.01	6.3	6.5
EOH	EOH																			

Abbreviations

Code	Lithology
RHY	Rhyolite
OB	Overburden
TUFF	Clastic tuff
BX	Flow breccia
PRY	Porphyry
VN	Vein zone
FX	Fracture zone
SH	Black shale

Code	Sulphides & Oxides
aspy	arsenopyrite
az	azurite
bis	bismuthinite
cpy	chalcopyrite
gn	galena
hem	hematite
lim	limonite
mag	magnetite
mal	malachite
MnO	manganese oxide
mo	molybdenite
po	pyrrhotite
py	pyrite
sc	scorordite
sch	scheelite
sp	sphalerite
spec hem	specular hematite
tel	tellurides
VG	visible gold

Code	Alteration Intensity
w	weak
m	moderate
s	strong
i	intense

Code	Silicates & Alteration
ab	albite (albititized)
Al-sil	Aluminum silicate
alt	alteration
amp	amphibole class
ad	andalusite
ank	ankerite
arg	argillic
bio	biotite
cal	calcite
cl	amorphous clay alteration
crd	cordierite
cs	calcite stringers
carb	carbonate alteration (unspecified)
chl	chlorite (chloritized)
chltd	chloritoid
dol	dolomite
ep	epidote
fu	fuschite
fd	feldspar
gar	garnet
gf	graphite
ksp	K-feldspar
px	pyroxene class
qcs	quartz-carbonate stringer
qcv	quartz-carbonate vein
qs	quartz stringer
qtz	quartz
qtsw	quartz stockwork
qv	quartz vein
ox/oxi	oxidized
ser	sericite
sid	siderite
sil	silicified
sl	sillimanite
str	stringer
tour	tourmaline
xtls	crystals

Code	Structure
ap	axial plane
bd	bedding
bnd	banding
boud	boudinage
bx	breccia
clvg	cleavage
crn	crenulated/crenulation
cg	coarse-grained
decomp	decomposed
dtca	degrees to core axis
def	deformed
diss	disseminated
drf	drag fold
flt	fault
fltbx	fault breccia
fltg	fault gouge
fg	fine-grained
fol	foliation
frac	fracture
incl	inclusion
jnt	joint/jointed
lam	laminated/lamination
ln	lineament
mg	medium-grained
mega	megacrysts
msv	massive
pheno	phenocrysts
pmorph	pseudomorph
porp	porphyritic
sch	schistosity
sh	shear
slk	slickenside
tr	trace
vfg	very fine grained
vn	vein

Appendix III: Drilling Assay Certificates

Contents

- HSRC-20-01: Certificate WHI20000446.1
- HSRC-20-02: Certificate WHI20000449.1
- HSRC-20-03: Certificate WHI20000451.1
- HSRC-20-04: Certificate WHI20000452.1
- HSRC-20-05: Certificate WHI20000453.1
- HSRC-20-06: Certificate WHI20000454.1
- Duplicate samples HSRC-20-DUP: Certificate WHI20000629.1

HSRC-20-01 Assay Certificate WHI20000446.1

BUREAU VERITAS
MINERAL LABORATORIES
Canada

www.bureauveritas.com/um

Bureau Veritas Commodities Canada Ltd.
9050 Shaughnessy St Vancouver British Columbia V6P 6E5 Canada
PHONE (604) 253-3158

Client: **Druid Exploration**
Box 1485
Dawson City Yukon Y0B 1G0 Canada

Submitted By:	Dan Ferraro
Receiving Lab:	Canada-Whitehorse
Received:	September 23, 2020
Analysis Start:	October 01, 2020
Report Date:	October 09, 2020
Page:	1 of 4

CERTIFICATE OF ANALYSIS WHI20000446.1

CLIENT JOB INFORMATION

Project:	HS
Shipment ID:	HSRC-20-01
P.O. Number	
Number of Samples:	69

SAMPLE DISPOSAL

RTRN-PLP	Return After 90 days
DISP-RJT	Dispose of Reject After 60 days

Bureau Veritas does not accept responsibility for samples left at the laboratory after 90 days without prior written instructions for sample storage or return.

SAMPLE PREPARATION AND ANALYTICAL PROCEDURES

Procedure Code	Number of Samples	Code Description	Test Wgt (g)	Report Status	Lab
PRP70-250	65	Crush, split and pulverize 250 g rock to 200 mesh			WHI
FA350-Au	69	50g Fire assay fusion Au by ICP-ES	50	Completed	VAN
AQ200	69	1:1:1 Aqua Regia digestion ICP-MS analysis	0.5	Completed	VAN
SLBHP	4	Sort, label and box pulps			WHI
SHP01	69	Per sample shipping charges for branch shipments			VAN

ADDITIONAL COMMENTS

Invoice To: Druid Exploration
Box 1485
Dawson City Yukon Y0B 1G0
Canada

CC: Clayton Jones
Daithi Mac Gerailt

BRITISH COLUMBIA CERTIFIED ASSAYER
Marcus Lau
MARCUS LAU
Production Manager

This report supersedes all previous preliminary and final reports with this file number dated prior to the date on this certificate. Signature indicates final approval; preliminary reports are unsigned and should be used for reference only.
All results are considered the confidential property of the client. Bureau Veritas assumes the liabilities for actual cost of analysis only. Results apply to samples as submitted.
"*" asterisk indicates that an analytical result could not be provided due to unusually high levels of interference from other elements.

BUREAU VERITAS
MINERAL LABORATORIES
Canada

www.bureauveritas.com/um

Bureau Veritas Commodities Canada Ltd.

9050 Shaughnessy St Vancouver British Columbia V6P 6E5 Canada
PHONE (604) 253-3158

Client: **Druid Exploration**
Box 1485
Dawson City Yukon Y0B 1G0 Canada

Project: HS
Report Date: October 09, 2020

CERTIFICATE OF ANALYSIS WHI20000446.1

	Method	WGHT	FA350	AQ200	AQ200	AQ200	AQ200	AQ200	AQ200	AQ200	AQ200	AQ200	AQ200	AQ200	AQ200	AQ200	AQ200	AQ200	AQ200	AQ200	AQ200
	Analyte	Wgt	Au	Mo	Cu	Pb	Zn	Ag	Ni	Co	Mn	Fe	As	U	Au	Th	Sr	Cd	Sb	Bi	V
	Unit	kg	ppb	ppm	ppm	ppm	ppm	ppm	ppm	ppm	ppm	%	ppm	ppm	ppb	ppm	ppm	ppm	ppm	ppm	ppm
	MDL	0.01	2	0.1	0.1	0.1	1	0.1	0.1	0.1	1	0.01	0.5	0.1	0.5	0.1	1	0.1	0.1	0.1	1
1859501	Rock	2.63	92	1.2	20.1	31.0	49	0.4	6.8	6.0	321	2.10	53.0	2.3	50.9	14.0	49	0.1	1.7	0.6	22
1859502	Rock	4.17	62	0.6	5.6	21.4	46	0.3	1.0	0.6	41	0.77	40.0	4.0	44.6	22.1	5	<0.1	1.3	0.4	3
1859503	Rock	4.98	63	0.7	5.4	39.4	44	0.3	0.8	0.4	34	0.68	38.3	5.2	46.7	25.1	3	<0.1	1.1	0.6	2
1859504	Rock	0.92	56	1.6	23.3	31.6	55	0.3	2.1	0.7	44	0.68	37.8	5.7	41.4	23.8	3	<0.1	1.0	0.7	3
1859505	Rock	5.57	80	2.1	16.3	46.0	100	0.3	4.0	1.7	77	1.01	44.7	8.4	53.3	21.1	13	0.3	1.2	0.7	8
1859506	Rock	1.54	13	3.0	6.2	34.1	82	0.1	0.8	0.5	29	0.49	30.4	7.7	14.0	20.8	2	0.1	1.3	0.8	<1
1859507	Rock	1.32	12	1.1	4.1	40.1	120	0.1	1.5	0.7	32	0.47	26.4	8.8	8.5	29.5	2	0.2	0.9	0.8	1
1859508	Rock	1.64	10	0.8	4.0	46.3	171	0.1	1.6	0.9	36	0.55	20.1	8.7	8.3	30.0	2	0.3	0.9	0.7	1
1859509	Rock	1.93	14	0.9	4.8	41.5	155	0.3	2.3	1.4	38	0.65	35.1	7.8	9.8	27.5	1	0.2	1.4	0.7	1
1859510	Rock	1.71	14	1.0	5.2	40.4	117	0.3	2.4	1.2	39	0.56	45.1	7.9	10.2	30.0	2	0.1	1.1	0.6	1
1859511	Rock	2.11	13	0.9	4.5	42.7	103	0.3	1.7	1.0	51	0.71	47.1	8.6	12.8	31.5	2	0.3	1.1	0.7	2
1859512	Rock	2.01	12	1.5	3.5	43.7	94	0.2	1.4	0.7	44	0.43	22.3	8.5	6.5	29.8	1	<0.1	0.5	0.6	<1
1859513	Rock	1.89	17	0.8	4.0	43.4	108	0.3	2.6	1.3	65	0.75	53.6	8.7	15.2	33.1	2	0.3	1.4	0.8	2
1859514	Rock	1.80	13	1.0	4.1	43.2	101	0.2	2.5	1.1	83	0.63	41.3	8.3	14.1	31.4	2	0.2	0.9	0.7	2
1859515	Rock	1.98	15	1.3	4.1	40.8	104	0.2	2.4	1.3	95	0.58	30.9	8.2	10.6	33.1	2	0.1	0.8	0.5	2
1859516	Rock	1.97	79	1.1	8.3	33.1	133	0.4	5.1	2.7	145	1.20	124.8	6.0	76.4	25.7	3	0.1	2.2	0.5	3
1859517	Rock	1.88	38	1.1	6.0	42.7	113	0.3	3.4	2.2	162	0.79	54.0	6.9	35.4	29.1	3	0.1	1.5	0.5	3
1859518	Rock	2.03	29	1.1	4.6	46.9	82	0.2	1.9	0.9	149	0.76	36.5	8.5	25.3	32.9	2	0.2	1.0	0.6	2
1859519	Rock	1.58	10	0.9	3.8	41.3	79	0.3	0.8	0.3	149	0.55	12.2	7.3	7.8	30.5	3	0.1	0.4	1.5	1
1859520	Rock	1.35	49	1.1	9.2	35.0	142	0.5	2.9	1.3	552	1.22	63.1	7.4	40.4	22.4	4	0.1	2.1	1.1	4
1859521	Rock	1.72	83	2.8	6.1	42.9	193	0.9	2.7	2.1	198	1.24	104.4	4.8	80.1	17.1	3	1.1	3.6	0.8	1
1859522	Rock	1.59	144	3.4	4.1	39.2	129	0.5	1.4	0.6	94	0.75	64.9	2.7	158.9	15.4	2	0.4	1.7	0.9	<1
1859523	Rock	2.03	130	7.8	2.6	43.8	156	0.6	0.8	0.5	79	0.79	66.8	4.1	136.5	15.8	2	0.2	2.0	1.5	<1
1859524	Rock	1.64	98	4.4	3.7	32.0	116	0.5	1.0	0.3	65	0.52	47.6	2.2	100.4	13.1	2	0.2	1.7	1.2	<1
1859525	Rock Pulp	0.05	255	189.3	1952.2	40.0	273	0.6	31.3	11.2	465	3.20	18.0	0.3	152.2	1.4	50	1.3	1.0	0.4	64
1859526	Rock Pulp	0.06	5	3.3	19.6	2.4	36	0.3	19.2	9.4	323	2.02	3.4	0.3	1.3	1.2	35	0.3	0.3	<0.1	49
1859527	Rock	1.73	128	5.4	3.9	37.9	142	0.6	0.9	0.3	62	0.78	83.1	3.1	129.3	14.0	2	0.3	2.1	0.7	<1
1859528	Rock	2.17	1069	19.8	5.4	37.4	135	1.6	1.1	0.7	70	2.28	1139.5	2.9	858.9	12.3	2	0.5	44.3	1.1	<1
1859529	Rock	4.79	212	4.1	6.2	41.1	126	0.7	1.6	0.6	146	0.90	59.8	4.3	671.2	16.7	2	0.5	1.9	0.8	<1
1859530	Rock	1.46	2003	6.1	5.3	35.8	125	1.6	0.6	0.3	146	1.20	299.0	2.4	1823.3	11.4	2	0.3	20.2	1.0	<1

This report supersedes all previous preliminary and final reports with this file number dated prior to the date on this certificate. Signature indicates final approval; preliminary reports are unsigned and should be used for reference only.

BUREAU VERITAS
MINERAL LABORATORIES
Canada

www.bureauveritas.com/um

Bureau Veritas Commodities Canada Ltd.

9050 Shaughnessy St Vancouver British Columbia V6P 6E5 Canada
PHONE (604) 253-3158

Client: **Druid Exploration**
Box 1485
Dawson City Yukon Y0B 1G0 Canada

Project: HS
Report Date: October 09, 2020

CERTIFICATE OF ANALYSIS WHI20000446.1

	Method	AQ200	AQ200	AQ200	AQ200	AQ200	AQ200	AQ200	AQ200	AQ200	AQ200	AQ200	AQ200	AQ200	AQ200	AQ200	AQ200	AQ200	AQ200	AQ200
	Analyte	Ca	P	La	Cr	Mg	Ba	Ti	B	Al	Na	K	W	Hg	Sc	Tl	S	Ga	Se	Te
	Unit	%	%	ppm	ppm	%	ppm	%	ppm	%	%	%	ppm	ppm	ppm	ppm	%	ppm	ppm	ppm
	MDL	0.01	0.001	1	1	0.01	1	0.001	20	0.01	0.001	0.01	0.1	0.01	0.1	0.1	0.05	1	0.5	0.2
1859501	Rock	1.17	0.032	20	11	0.25	166	0.018	<20	0.93	0.022	0.29	0.7	0.03	3.0	0.3	0.55	3	<0.5	<0.2
1859502	Rock	0.08	0.005	25	3	0.03	17	0.002	<20	0.36	0.017	0.32	0.5	0.01	0.5	0.2	<0.05	2	<0.5	<0.2
1859503	Rock	0.07	0.003	28	3	0.02	11	0.002	<20	0.38	0.012	0.39	0.8	0.01	0.5	0.3	<0.05	2	<0.5	<0.2
1859504	Rock	0.05	0.004	38	5	0.02	37	0.003	<20	0.43	0.009	0.38	1.2	0.01	0.5	0.3	<0.05	2	<0.5	<0.2
1859505	Rock	0.24	0.009	41	8	0.08	45	0.007	<20	0.61	0.009	0.39	0.9	0.02	1.5	0.3	0.08	2	<0.5	<0.2
1859506	Rock	0.07	0.004	56	3	0.01	6	0.001	<20	0.33	0.010	0.33	0.8	<0.01	0.4	0.3	<0.05	1	<0.5	<0.2
1859507	Rock	0.14	0.004	81	3	0.01	12	0.002	<20	0.53	0.007	0.43	1.0	0.01	0.6	0.3	0.10	2	<0.5	<0.2
1859508	Rock	0.20	0.004	81	3	0.01	9	0.003	<20	0.78	0.005	0.51	1.2	0.02	0.6	0.4	0.27	3	<0.5	<0.2
1859509	Rock	0.16	0.004	76	3	0.01	6	0.002	<20	0.68	0.003	0.46	1.0	0.02	0.6	0.3	0.44	3	<0.5	<0.2
1859510	Rock	0.17	0.004	68	3	0.01	8	0.002	<20	0.72	0.004	0.50	1.0	0.01	0.6	0.3	0.35	3	<0.5	<0.2
1859511	Rock	0.21	0.003	57	4	0.01	7	0.003	<20	0.87	0.003	0.56	1.1	0.01	0.6	0.4	0.44	3	<0.5	<0.2
1859512	Rock	0.09	0.003	56	3	<0.01	5	0.002	<20	0.53	0.004	0.44	1.2	0.02	0.4	0.3	0.22	2	<0.5	<0.2
1859513	Rock	0.19	0.004	57	4	0.02	6	0.002	<20	0.89	0.004	0.57	0.9	0.03	0.6	0.4	0.52	4	<0.5	<0.2
1859514	Rock	0.22	0.005	57	4	0.02	5	0.002	<20	1.02	0.004	0.65	0.9	0.02	0.7	0.4	0.32	4	<0.5	<0.2
1859515	Rock	0.23	0.005	54	4	0.02	6	0.002	<20	0.91	0.004	0.57	0.7	0.03	0.7	0.5	0.31	3	<0.5	<0.2
1859516	Rock	0.18	0.008	54	6	0.02	7	0.002	<20	0.83	0.004	0.54	0.5	0.03	1.4	0.4	0.94	3	<0.5	<0.2
1859517	Rock	0.21	0.008	56	4	0.02	9	0.002	<20	0.93	0.004	0.60	0.5	0.01	1.1	0.5	0.45	4	<0.5	<0.2
1859518	Rock	0.31	0.005	51	4	0.02	5	0.003	<20	1.11	0.004	0.70	0.9	0.02	0.7	0.5	0.33	5	<0.5	<0.2
1859519	Rock	0.28	0.005	54	4	0.01	7	0.003	<20	1.06	0.003	0.65	0.8	0.03	0.5	0.4	0.08	4	<0.5	<0.2
1859520	Rock	0.42	0.006	35	3	0.02	11	0.002	<20	1.43	0.005	0.81	0.3	0.07	1.5	0.8	0.72	5	<0.5	<0.2
1859521	Rock	0.20	0.006	94	3	0.02	4	0.002	<20	0.76	0.004	0.56	0.5	0.08	1.1	0.9	1.06	3	<0.5	<0.2
1859522	Rock	0.17	0.004	91	3	0.01	5	0.002	<20	0.62	0.003	0.46	0.7	0.04	0.4	0.5	0.55	3	<0.5	<0.2
1859523	Rock	0.13	0.004	101	5	0.01	5	0.003	<20	0.55	0.004	0.47	0.7	0.04	0.3	0.4	0.57	3	<0.5	<0.2
1859524	Rock	0.10	0.004	79	4	0.01	4	0.002	<20	0.43	0.002	0.37	0.5	0.03	0.3	0.3	0.35	2	<0.5	<0.2
1859525	Rock Pulp	0.93	0.055	5	36	0.83	223	0.144	<20	1.76	0.110	0.16	5.3	0.10	5.9	0.2	0.36	5	0.9	<0.2
1859526	Rock Pulp	0.73	0.054	5	22	0.54	92	0.113	<20	1.17	0.066	0.09	19.7	0.02	4.4	<0.1	<0.05	4	<0.5	<0.2
1859527	Rock	0.11	0.004	83	5	0.01	6	0.002	<20	0.46	0.003	0.38	0.7	0.06	0.3	0.5	0.60	2	<0.5	<0.2
1859528	Rock	0.26	0.003	64	5	0.01	6	0.002	<20	0.74	0.004	0.43	1.2	1.85	0.3	3.9	2.22	4	<0.5	<0.2
1859529	Rock	0.14	0.003	87	9	0.01	5	0.002	<20	0.66	0.004	0.46	0.6	0.06	0.5	0.6	0.44	3	<0.5	<0.2
1859530	Rock	0.13	0.003	75	5	0.01	4	0.002	<20	0.57	0.003	0.42	0.7	0.29	0.4	1.5	0.82	2	<0.5	<0.2

This report supersedes all previous preliminary and final reports with this file number dated prior to the date on this certificate. Signature indicates final approval; preliminary reports are unsigned and should be used for reference only.

BUREAU VERITAS MINERAL LABORATORIES Canada

www.bureauveritas.com/um

Bureau Veritas Commodities Canada Ltd.

9050 Shaughnessy St Vancouver British Columbia V6P 6E5 Canada
PHONE (604) 253-3158

Client: **Druid Exploration**
Box 1485
Dawson City Yukon Y0B 1G0 Canada

Project: HS
Report Date: October 09, 2020

CERTIFICATE OF ANALYSIS WHI20000446.1

	Method	WGHT	FA350	AQ200	AQ200	AQ200	AQ200	AQ200	AQ200	AQ200	AQ200	AQ200	AQ200	AQ200	AQ200	AQ200	AQ200	AQ200	AQ200	AQ200	AQ200
	Analyte	Wgt	Au	Mo	Cu	Pb	Zn	Ag	Ni	Co	Mn	Fe	As	U	Au	Th	Sr	Cd	Sb	Bi	V
	Unit	kg	ppb	ppm	ppm	ppm	ppm	ppm	ppm	ppm	ppm	%	ppm	ppm	ppb	ppm	ppm	ppm	ppm	ppm	ppm
	MDL	0.01	2	0.1	0.1	0.1	1	0.1	0.1	0.1	1	0.01	0.5	0.1	0.5	0.1	1	0.1	0.1	0.1	1
1859531	Rock	2.24	1244	4.2	9.9	47.1	104	1.5	2.6	1.2	184	1.08	91.1	2.9	1409.7	17.3	3	0.3	3.7	1.2	1
1859532	Rock	2.79	360	1.0	9.0	46.1	109	0.7	2.8	1.5	183	0.93	58.2	5.7	322.6	26.5	4	0.3	1.6	0.9	<1
1859533	Rock	2.51	169	2.0	6.9	40.8	94	0.5	1.5	0.9	148	1.09	56.5	5.8	205.6	27.7	2	0.3	2.8	0.5	<1
1859534	Rock	2.70	35	4.0	4.2	40.8	97	0.3	1.1	0.7	113	0.89	21.4	6.8	27.3	24.3	2	0.2	1.3	0.6	<1
1859535	Rock	2.31	33	6.6	3.5	38.0	99	0.3	3.6	0.3	68	0.81	7.0	7.7	32.5	24.3	2	0.2	1.3	0.7	<1
1859536	Rock	2.31	48	12.6	2.2	40.3	97	0.3	0.7	0.2	86	0.82	11.3	8.0	38.8	25.6	2	0.2	1.5	0.6	<1
1859537	Rock	1.38	55	4.0	3.0	37.9	81	0.2	0.6	0.3	89	0.79	5.8	7.7	28.1	25.8	2	<0.1	1.1	0.8	<1
1859538	Rock	2.01	100	2.3	4.8	39.7	84	0.3	0.3	0.2	112	0.71	7.1	6.8	44.1	26.7	2	0.2	2.0	1.1	<1
1859539	Rock	1.43	601	1.6	5.7	39.6	92	0.7	0.5	0.2	138	0.66	9.1	5.8	454.1	25.3	2	0.1	2.5	1.9	<1
1859540	Rock	0.96	149	4.2	2.9	36.9	82	0.3	0.7	0.3	124	0.73	13.1	7.2	75.2	25.9	2	0.2	1.3	0.7	<1
1859541	Rock	1.86	118	2.7	2.5	36.0	79	0.4	0.5	0.2	99	0.68	4.6	6.6	52.2	22.8	2	<0.1	0.9	1.7	<1
1859542	Rock	2.14	61	2.7	2.0	34.4	63	0.2	0.6	0.2	92	0.63	4.2	4.4	45.3	22.2	2	<0.1	0.7	0.7	<1
1859543	Rock	2.12	56	2.4	2.3	39.2	72	0.2	0.5	0.2	96	0.70	6.0	4.0	36.0	23.1	2	<0.1	0.7	0.5	<1
1859544	Rock	1.14	138	6.8	4.0	46.2	92	0.3	0.4	0.2	137	0.65	15.7	4.9	63.4	27.0	3	0.1	1.5	0.8	<1
1859545	Rock	1.85	40	4.5	4.5	52.6	103	0.2	0.7	0.2	131	1.03	11.9	7.6	27.2	28.2	3	0.3	1.3	0.7	<1
1859546	Rock	2.95	71	3.2	3.9	50.3	73	0.1	0.6	0.2	118	0.71	13.3	4.5	13.6	27.6	2	0.3	1.5	0.5	<1
1859547	Rock	2.58	58	4.3	4.6	43.4	112	0.4	0.5	0.2	92	1.15	71.8	6.8	38.6	30.3	2	0.3	1.9	0.7	<1
1859548	Rock	2.23	70	5.9	4.0	44.9	99	0.3	0.6	0.3	73	1.01	15.2	7.7	24.7	29.4	2	0.2	1.3	0.7	<1
1859549	Rock	2.88	107	5.9	4.5	37.4	100	0.3	0.8	0.3	66	1.13	16.8	7.8	66.1	27.8	2	0.2	1.6	0.7	<1
1859550	Rock Pulp	0.07	4409	21.7	62.9	20.1	172	1.5	70.1	7.0	268	2.57	712.2	1.7	23.1	3.0	29	2.2	10.0	5.1	60
1859551	Rock Pulp	0.06	7	3.1	20.3	2.4	35	0.5	19.2	9.0	306	1.93	3.4	0.3	1.2	1.2	29	0.2	0.3	<0.1	48
1859552	Rock	2.24	159	6.2	3.9	43.3	101	0.3	0.8	0.3	65	1.20	19.1	8.9	131.2	29.5	2	0.6	1.7	0.4	<1
1859553	Rock	2.01	203	5.7	4.5	35.4	108	0.3	1.2	0.3	62	1.05	19.3	9.0	42.3	29.8	2	0.3	1.5	0.6	<1
1859554	Rock	2.18	63	7.0	3.4	37.1	98	0.4	0.6	0.4	88	1.06	13.0	8.0	49.5	27.1	2	0.2	1.1	1.7	<1
1859555	Rock	2.51	240	5.9	4.5	40.0	115	0.4	0.5	0.3	65	1.18	39.0	7.2	174.3	27.7	2	0.3	1.5	1.1	<1
1859556	Rock	2.09	265	6.8	3.9	46.1	116	0.5	1.0	0.5	60	1.13	31.0	6.0	339.8	23.9	2	0.3	1.9	0.8	<1
1859557	Rock	2.24	133	9.2	4.1	64.7	131	0.4	0.9	0.5	100	1.16	36.6	7.1	71.9	24.8	2	0.3	2.2	0.6	<1
1859558	Rock	2.36	35	5.3	3.8	52.2	91	0.3	0.7	0.4	74	1.36	28.3	8.0	35.8	31.2	2	<0.1	1.8	0.5	<1
1859559	Rock	2.05	18	5.6	3.7	38.7	165	0.5	0.7	0.4	40	1.17	56.6	6.5	239.7	25.1	1	0.3	1.6	0.3	<1
1859560	Rock	2.04	29	14.7	2.6	31.8	110	0.4	0.5	0.3	41	0.89	40.2	6.5	27.3	22.5	1	0.2	1.7	0.2	<1

This report supersedes all previous preliminary and final reports with this file number dated prior to the date on this certificate. Signature indicates final approval; preliminary reports are unsigned and should be used for reference only.

BUREAU VERITAS MINERAL LABORATORIES Canada

www.bureauveritas.com/um

Bureau Veritas Commodities Canada Ltd.

9050 Shaughnessy St Vancouver British Columbia V6P 6E5 Canada
PHONE (604) 253-3158

Client: **Druid Exploration**
Box 1485
Dawson City Yukon Y0B 1G0 Canada

Project: HS
Report Date: October 09, 2020

CERTIFICATE OF ANALYSIS WHI20000446.1

	Method	AQ200	AQ200	AQ200	AQ200	AQ200	AQ200	AQ200	AQ200	AQ200	AQ200	AQ200	AQ200	AQ200	AQ200	AQ200	AQ200	AQ200	AQ200	AQ200
	Analyte	Ca	P	La	Cr	Mg	Ba	Ti	B	Al	Na	K	W	Hg	Sc	Tl	S	Ga	Se	Te
	Unit	%	%	ppm	ppm	%	ppm	%	ppm	%	%	%	ppm	ppm	ppm	ppm	%	ppm	ppm	ppm
	MDL	0.01	0.001	1	1	0.01	1	0.001	20	0.01	0.001	0.01	0.1	0.01	0.1	0.1	0.05	1	0.5	0.2
1859531	Rock	0.17	0.006	68	4	0.02	9	0.001	<20	0.56	0.004	0.44	0.6	0.08	0.8	0.7	0.90	2	<0.5	<0.2
1859532	Rock	0.14	0.007	48	4	0.01	10	0.001	<20	0.42	0.004	0.42	0.3	0.06	0.9	0.4	0.82	2	<0.5	<0.2
1859533	Rock	0.10	0.006	47	4	<0.01	7	0.001	<20	0.39	0.003	0.38	0.7	0.15	0.5	0.4	0.94	1	<0.5	<0.2
1859534	Rock	0.11	0.003	60	5	0.01	6	0.002	<20	0.33	0.003	0.26	0.7	0.05	0.4	0.3	0.77	1	<0.5	<0.2
1859535	Rock	0.07	0.002	63	11	<0.01	3	0.001	<20	0.24	0.003	0.21	0.7	0.02	0.2	0.3	0.70	<1	<0.5	<0.2
1859536	Rock	0.10	0.002	62	6	<0.01	3	0.002	<20	0.26	0.003	0.21	0.8	0.04	0.2	0.3	0.71	<1	<0.5	<0.2
1859537	Rock	0.10	0.002	58	6	<0.01	4	0.002	<20	0.29	0.003	0.22	1.0	0.03	0.3	0.2	0.63	1	<0.5	<0.2
1859538	Rock	0.08	0.002	63	4	<0.01	2	0.001	<20	0.25	0.003	0.23	0.7	0.02	0.2	0.1	0.64	<1	<0.5	<0.2
1859539	Rock	0.11	0.002	58	4	<0.01	3	0.002	<20	0.33	0.004	0.28	0.8	0.05	0.2	0.2	0.56	1	<0.5	<0.2
1859540	Rock	0.13	0.002	59	6	<0.01	2	0.002	<20	0.39	0.004	0.28	1.3	0.02	0.2	0.3	0.56	2	<0.5	<0.2
1859541	Rock	0.11	0.002	51	6	<0.01	1	0.002	<20	0.34	0.003	0.27	1.3	0.03	0.2	0.2	0.59	1	<0.5	<0.2
1859542	Rock	0.12	0.002	50	6	<0.01	1	0.002	<20	0.37	0.003	0.31	1.0	<0.01	0.3	0.3	0.51	2	<0.5	<0.2
1859543	Rock	0.15	0.002	51	6	<0.01	1	0.001	<20	0.45	0.004	0.31	1.2	0.01	0.2	0.2	0.58	2	<0.5	<0.2
1859544	Rock	0.16	0.002	61	5	<0.01	2	<0.001	<20	0.43	0.005	0.33	0.8	0.03	0.3	0.4	0.55	1	<0.5	<0.2
1859545	Rock	0.21	0.003	64	6	<0.01	2	0.001	<20	0.56	0.005	0.34	0.9	0.01	0.3	0.3	0.94	2	<0.5	<0.2
1859546	Rock	0.29	0.002	60	6	<0.01	3	0.003	<20	0.82	0.005	0.49	0.9	0.01	0.4	0.4	0.47	3	<0.5	<0.2
1859547	Rock	0.14	0.002	64	8	<0.01	3	0.002	32	0.47	0.006	0.33	1.2	0.03	0.4	0.4	0.98	3	<0.5	<0.2
1859548	Rock	0.09	0.002	67	9	<0.01	4	0.001	26	0.30	0.006	0.23	1.4	0.02	0.3	0.3	0.99	2	0.6	<0.2
1859549	Rock	0.07	0.002	64	10	<0.01	3	0.001	27	0.29	0.006	0.23	1.7	0.02	0.2	0.3	1.06	2	0.6	<0.2
1859550	Rock Pulp	1.82	0.083	2	21	0.74	294	0.001	36	0.31	0.010	0.20	1.7	5.14	3.2	3.2	1.74	<1	5.3	0.7
1859551	Rock Pulp	0.70	0.048	5	22	0.52	83	0.109	33	1.12	0.064	0.09	18.3	0.03	4.1	<0.1	<0.05	4	<0.5	<0.2
1859552	Rock	0.12	0.003	59	11	<0.01	3	0.002	33	0.36	0.006	0.24	2.2	0.03	0.4	0.2	1.15	2	0.8	<0.2
1859553	Rock	0.13	0.002	43	12	<0.01	3	0.002	32	0.35	0.006	0.25	2.0	0.03	0.3	0.3	0.95	2	<0.5	<0.2
1859554	Rock	0.23	0.003	54	10	<0.01	3	0.001	27	0.26	0.006	0.22	2.0	0.02	0.2	0.4	0.97	1	<0.5	<0.2
1859555	Rock	0.11	0.002	73	8	<0.01	3	0.002	<20	0.33	0.011	0.31	1.3	0.01	0.3	0.3	1.08	1	<0.5	<0.2
1859556	Rock	0.11	0.003	67	10	<0.01	4	0.002	<20	0.33	0.009	0.28	1.9	0.03	0.3	0.4	0.96	1	<0.5	<0.2
1859557	Rock	0.27	0.002	46	11	<0.01	3	0.002	<20	0.29	0.014	0.27	2.0	0.02	0.2	0.7	0.96	1	<0.5	<0.2
1859558	Rock	0.21	0.003	53	10	<0.01	3	0.002	<20	0.40	0.022	0.29	1.9	0.02	0.3	0.3	1.19	2	<0.5	<0.2
1859559	Rock	0.07	0.002	40	8	<0.01	2	0.001	<20	0.21	0.007	0.21	1.8	0.04	0.3	0.6	1.13	<1	<0.5	<0.2
1859560	Rock	0.10	0.003	38	9	<0.01	2	0.001	<20	0.19	0.007	0.22	2.6	0.01	0.2	0.8	0.80	<1	<0.5	<0.2

This report supersedes all previous preliminary and final reports with this file number dated prior to the date on this certificate. Signature indicates final approval; preliminary reports are unsigned and should be used for reference only.

BUREAU VERITAS
MINERAL LABORATORIES
Canada

www.bureauveritas.com/um

Bureau Veritas Commodities Canada Ltd.

9050 Shaughnessy St Vancouver British Columbia V6P 6E5 Canada
PHONE (604) 253-3158

Client: **Druid Exploration**
Box 1485
Dawson City Yukon Y0B 1G0 Canada

Project: HS
Report Date: October 09, 2020

CERTIFICATE OF ANALYSIS WHI20000446.1

	Method	WGHT	FA350	AQ200	AQ200	AQ200	AQ200	AQ200	AQ200	AQ200	AQ200	AQ200	AQ200	AQ200	AQ200	AQ200	AQ200	AQ200	AQ200	AQ200	AQ200
	Analyte	Wgt	Au	Mo	Cu	Pb	Zn	Ag	Ni	Co	Mn	Fe	As	U	Au	Th	Sr	Cd	Sb	Bi	V
	Unit	kg	ppb	ppm	ppm	ppm	ppm	ppm	ppm	ppm	ppm	%	ppm	ppm	ppb	ppm	ppm	ppm	ppm	ppm	ppm
	MDL	0.01	2	0.1	0.1	0.1	1	0.1	0.1	0.1	1	0.01	0.5	0.1	0.5	0.1	1	0.1	0.1	0.1	1
1859561	Rock	6.19	118	7.3	16.9	40.1	273	0.5	2.7	0.7	107	1.20	63.4	7.4	84.9	25.4	2	0.5	2.0	0.5	1
1859562	Rock	2.38	136	5.6	6.6	33.0	140	0.4	1.4	0.8	53	1.31	52.0	6.8	64.7	25.9	2	0.1	1.6	0.6	<1
1859563	Rock	2.74	223	4.7	3.8	31.9	97	0.3	0.8	0.4	42	1.18	35.6	8.4	83.3	35.2	2	0.2	1.2	0.3	<1
1859564	Rock	2.00	21	5.8	4.1	33.8	93	0.5	0.8	0.5	38	1.15	75.6	7.1	21.0	25.2	2	0.2	1.5	0.6	<1
1859565	Rock	2.13	42	8.7	4.6	41.1	102	0.7	0.9	0.4	36	1.16	59.6	8.5	21.7	29.6	2	0.2	2.0	2.9	<1
1859566	Rock	1.95	117	5.3	5.4	32.9	94	0.5	0.6	0.5	40	0.96	38.7	8.2	71.8	28.9	2	0.2	1.5	1.9	<1
1859567	Rock	1.86	151	6.7	4.0	31.5	88	0.2	0.4	0.3	39	1.04	19.1	6.6	50.3	24.5	2	0.1	1.3	0.6	<1
1859568	Rock	1.75	81	7.0	5.6	32.8	84	0.3	0.7	0.4	44	1.02	30.6	6.9	60.1	24.8	2	<0.1	1.6	0.4	<1
1859569	Rock	4.36	85	7.8	11.1	40.1	106	0.6	1.1	0.4	79	1.12	45.2	6.8	67.0	25.0	2	0.2	2.4	0.7	1

This report supersedes all previous preliminary and final reports with this file number dated prior to the date on this certificate. Signature indicates final approval; preliminary reports are unsigned and should be used for reference only.

BUREAU VERITAS
MINERAL LABORATORIES
Canada

www.bureauveritas.com/um

Bureau Veritas Commodities Canada Ltd.

9050 Shaughnessy St Vancouver British Columbia V6P 6E5 Canada
PHONE (604) 253-3158

Client: **Druid Exploration**
Box 1485
Dawson City Yukon Y0B 1G0 Canada

Project: HS
Report Date: October 09, 2020

CERTIFICATE OF ANALYSIS WHI20000446.1

	Method	AQ200	AQ200	AQ200	AQ200	AQ200	AQ200	AQ200	AQ200	AQ200	AQ200	AQ200	AQ200	AQ200	AQ200	AQ200	AQ200	AQ200	AQ200	AQ200
	Analyte	Ca	P	La	Cr	Mg	Ba	Ti	B	Al	Na	K	W	Hg	Sc	Tl	S	Ga	Se	Te
	Unit	%	%	ppm	ppm	%	ppm	%	ppm	%	%	%	ppm	ppm	ppm	ppm	%	ppm	ppm	ppm
	MDL	0.01	0.001	1	1	0.01	1	0.001	20	0.01	0.001	0.01	0.1	0.01	0.1	0.1	0.05	1	0.5	0.2
1859561	Rock	0.13	0.002	59	19	0.01	5	0.002	<20	0.54	0.008	0.37	0.9	0.05	0.6	0.7	0.89	2	<0.5	<0.2
1859562	Rock	0.10	0.003	52	13	<0.01	2	0.001	<20	0.30	0.008	0.29	2.6	0.01	0.3	0.5	1.20	1	<0.5	<0.2
1859563	Rock	0.07	0.003	59	12	<0.01	3	0.001	<20	0.25	0.016	0.28	1.8	0.01	0.2	0.3	1.05	1	<0.5	<0.2
1859564	Rock	0.06	0.003	40	9	<0.01	1	<0.001	<20	0.22	0.027	0.23	2.5	0.02	0.2	0.8	1.04	<1	<0.5	<0.2
1859565	Rock	0.07	0.003	63	12	<0.01	2	0.001	<20	0.23	0.049	0.19	2.5	0.02	0.3	0.4	1.02	<1	<0.5	<0.2
1859566	Rock	0.09	0.004	71	8	<0.01	2	0.001	<20	0.29	0.014	0.30	1.7	0.02	0.3	0.3	0.83	1	<0.5	<0.2
1859567	Rock	0.07	0.003	64	7	<0.01	3	0.002	<20	0.26	0.009	0.29	2.2	<0.01	0.3	0.4	0.94	<1	<0.5	<0.2
1859568	Rock	0.08	0.004	68	8	<0.01	2	0.002	<20	0.28	0.008	0.26	2.4	0.01	0.3	0.3	0.89	1	<0.5	<0.2
1859569	Rock	0.25	0.003	59	10	0.01	2	0.003	<20	0.72	0.007	0.42	1.5	0.03	0.7	0.5	0.83	4	<0.5	<0.2

This report supersedes all previous preliminary and final reports with this file number dated prior to the date on this certificate. Signature indicates final approval; preliminary reports are unsigned and should be used for reference only.

BUREAU VERITAS
MINERAL LABORATORIES
Canada

www.bureauveritas.com/um

Bureau Veritas Commodities Canada Ltd.

9050 Shaughnessy St Vancouver British Columbia V6P 6E5 Canada
PHONE (604) 253-3158

Client: **Druid Exploration**
Box 1485
Dawson City Yukon Y0B 1G0 Canada

Project: HS
Report Date: October 09, 2020

QUALITY CONTROL REPORT WHI20000446.1

	Method	WGHT	FA350	AQ200	AQ200	AQ200	AQ200	AQ200	AQ200	AQ200	AQ200	AQ200	AQ200	AQ200	AQ200	AQ200	AQ200	AQ200	AQ200	AQ200	AQ200
	Analyte	Wgt	Au	Mo	Cu	Pb	Zn	Ag	Ni	Co	Mn	Fe	As	U	Au	Th	Sr	Cd	Sb	Bi	V
	Unit	kg	ppb	ppm	ppm	ppm	ppm	ppm	ppm	ppm	ppm	%	ppm	ppm	ppb	ppm	ppm	ppm	ppm	ppm	ppm
	MDL	0.01	2	0.1	0.1	0.1	1	0.1	0.1	0.1	1	0.01	0.5	0.1	0.5	0.1	1	0.1	0.1	0.1	1
Pulp Duplicates																					
1859519	Rock	1.58	10	0.9	3.8	41.3	79	0.3	0.8	0.3	149	0.55	12.2	7.3	7.8	30.5	3	0.1	0.4	1.5	1
REP 1859519	QC			0.8	4.1	42.0	76	0.3	1.0	0.3	151	0.55	11.9	7.5	8.0	30.7	3	0.3	0.4	1.5	1
1859534	Rock	2.70	35	4.0	4.2	40.8	97	0.3	1.1	0.7	113	0.89	21.4	6.8	27.3	24.3	2	0.2	1.3	0.6	<1
REP 1859534	QC		38																		
1859553	Rock	2.01	203	5.7	4.5	35.4	108	0.3	1.2	0.3	62	1.05	19.3	9.0	42.3	29.8	2	0.3	1.5	0.6	<1
REP 1859553	QC			6.6	4.3	36.2	107	0.3	1.6	0.3	59	1.14	19.6	9.1	34.6	27.7	2	0.3	1.5	0.7	<1
1859556	Rock	2.09	265	6.8	3.9	46.1	116	0.5	1.0	0.5	60	1.13	31.0	6.0	339.8	23.9	2	0.3	1.9	0.8	<1
REP 1859556	QC		177																		
1859569	Rock	4.36	85	7.8	11.1	40.1	106	0.6	1.1	0.4	79	1.12	45.2	6.8	67.0	25.0	2	0.2	2.4	0.7	1
REP 1859569	QC			7.7	11.1	41.3	107	0.6	1.0	0.4	80	1.12	44.6	7.0	89.3	25.8	2	0.1	2.6	0.7	1
Core Reject Duplicates																					
1859520	Rock	1.35	49	1.1	9.2	35.0	142	0.5	2.9	1.3	552	1.22	63.1	7.4	40.4	22.4	4	0.1	2.1	1.1	4
DUP 1859520	QC		43	1.3	10.8	35.4	136	0.5	3.1	1.4	572	1.26	61.6	7.2	33.2	22.0	4	0.2	1.8	1.1	4
1859554	Rock	2.18	63	7.0	3.4	37.1	98	0.4	0.6	0.4	88	1.06	13.0	8.0	49.5	27.1	2	0.2	1.1	1.7	<1
DUP 1859554	QC		60	7.2	3.3	37.9	87	0.4	0.7	0.3	86	1.06	11.7	8.2	40.2	27.6	2	0.2	1.2	1.7	<1
Reference Materials																					
STD BVGEO01	Standard			11.3	4547.7	197.1	1760	2.6	165.9	26.3	727	3.84	123.8	3.9	219.5	15.1	58	6.7	2.8	27.0	76
STD DS11	Standard			14.9	144.5	142.2	344	1.8	82.1	13.8	1031	3.15	44.6	2.4	61.8	8.2	70	2.3	8.1	11.9	50
STD DS11	Standard			13.7	139.5	139.9	343	1.6	81.7	13.5	1031	3.14	42.7	2.7	80.3	8.2	69	2.7	9.1	13.0	48
STD DS11	Standard			14.3	145.0	139.9	357	1.8	80.5	13.9	1003	3.10	43.3	3.0	70.8	9.6	65	2.4	8.4	11.3	50
STD OREAS262	Standard			0.7	112.2	58.7	150	0.5	63.9	26.9	527	3.30	37.8	1.2	86.0	9.8	37	0.7	3.8	1.0	22
STD OREAS262	Standard			0.6	110.2	57.1	154	0.4	65.8	26.7	533	3.29	36.6	1.2	77.4	9.9	39	0.8	4.7	1.1	21
STD OREAS262	Standard			0.6	117.4	58.1	155	0.5	67.3	29.2	546	3.45	37.7	1.3	68.2	9.3	37	0.5	3.4	1.0	22
STD OREAS262	Standard			0.6	107.4	53.2	149	0.5	61.7	26.5	509	3.15	35.7	1.1	71.9	9.2	34	0.6	3.0	0.9	22
STD OXA131	Standard		78																		
STD OXA131	Standard		76																		
STD OXA131	Standard		78																		
STD OXA131	Standard		80																		

This report supersedes all previous preliminary and final reports with this file number dated prior to the date on this certificate. Signature indicates final approval; preliminary reports are unsigned and should be used for reference only.

BUREAU VERITAS
MINERAL LABORATORIES
Canada

www.bureauveritas.com/um

Bureau Veritas Commodities Canada Ltd.

9050 Shaughnessy St Vancouver British Columbia V6P 6E5 Canada
PHONE (604) 253-3158

Client: **Druid Exploration**
Box 1485
Dawson City Yukon Y0B 1G0 Canada

Project: HS
Report Date: October 09, 2020

QUALITY CONTROL REPORT WHI20000446.1

	Method	AQ200	AQ200	AQ200	AQ200	AQ200	AQ200	AQ200	AQ200	AQ200	AQ200	AQ200	AQ200	AQ200	AQ200	AQ200	AQ200	AQ200	AQ200	AQ200
	Analyte	Ca	P	La	Cr	Mg	Ba	Ti	B	Al	Na	K	W	Hg	Sc	Tl	S	Ga	Se	Te
	Unit	%	%	ppm	ppm	%	ppm	%	ppm	%	%	%	ppm	ppm	ppm	ppm	%	ppm	ppm	ppm
	MDL	0.01	0.001	1	1	0.01	1	0.001	20	0.01	0.001	0.01	0.1	0.01	0.1	0.1	0.05	1	0.5	0.2
Pulp Duplicates																				
1859519	Rock	0.28	0.005	54	4	0.01	7	0.003	<20	1.06	0.003	0.65	0.8	0.03	0.5	0.4	0.08	4	<0.5	<0.2
REP 1859519	QC	0.28	0.005	55	4	0.02	7	0.003	<20	1.12	0.004	0.68	0.8	0.02	0.6	0.4	0.08	4	<0.5	<0.2
1859534	Rock	0.11	0.003	60	5	0.01	6	0.002	<20	0.33	0.003	0.26	0.7	0.05	0.4	0.3	0.77	1	<0.5	<0.2
REP 1859534	QC																			
1859553	Rock	0.13	0.002	43	12	<0.01	3	0.002	32	0.35	0.006	0.25	2.0	0.03	0.3	0.3	0.95	2	<0.5	<0.2
REP 1859553	QC	0.14	0.003	46	13	<0.01	3	0.002	<20	0.36	0.008	0.27	2.2	0.03	0.4	0.3	0.97	1	<0.5	<0.2
1859556	Rock	0.11	0.003	67	10	<0.01	4	0.002	<20	0.33	0.009	0.28	1.9	0.03	0.3	0.4	0.96	1	<0.5	<0.2
REP 1859556	QC																			
1859569	Rock	0.25	0.003	59	10	0.01	2	0.003	<20	0.72	0.007	0.42	1.5	0.03	0.7	0.5	0.83	4	<0.5	<0.2
REP 1859569	QC	0.26	0.003	60	10	0.01	2	0.003	<20	0.75	0.008	0.43	1.4	0.03	0.7	0.5	0.86	4	<0.5	<0.2
Core Reject Duplicates																				
1859520	Rock	0.42	0.006	35	3	0.02	11	0.002	<20	1.43	0.005	0.81	0.3	0.07	1.5	0.8	0.72	5	<0.5	<0.2
DUP 1859520	QC	0.44	0.006	37	4	0.02	12	0.002	<20	1.46	0.005	0.83	0.4	0.07	1.5	0.8	0.73	5	<0.5	<0.2
1859554	Rock	0.23	0.003	54	10	<0.01	3	0.001	27	0.26	0.006	0.22	2.0	0.02	0.2	0.4	0.97	1	<0.5	<0.2
DUP 1859554	QC	0.23	0.003	50	10	<0.01	3	0.001	32	0.26	0.006	0.22	1.8	0.01	0.3	0.3	0.98	1	<0.5	<0.2
Reference Materials																				
STD BVGEO01	Standard	1.34	0.072	29	177	1.35	353	0.250	<20	2.33	0.194	0.92	4.1	0.07	6.1	0.7	0.69	7	4.5	0.8
STD DS11	Standard	1.07	0.073	20	59	0.85	439	0.097	<20	1.18	0.074	0.41	2.8	0.26	3.6	5.1	0.28	5	1.9	4.5
STD DS11	Standard	1.05	0.072	18	59	0.86	436	0.091	<20	1.14	0.073	0.41	3.4	0.24	3.5	5.0	0.29	5	1.8	4.9
STD DS11	Standard	1.04	0.072	17	59	0.85	423	0.093	44	1.14	0.071	0.40	3.1	0.25	3.3	4.9	0.29	5	2.4	4.6
STD OREAS262	Standard	2.95	0.041	19	42	1.19	265	0.003	<20	1.32	0.068	0.32	0.1	0.17	3.6	0.5	0.27	4	<0.5	<0.2
STD OREAS262	Standard	2.91	0.039	17	42	1.20	262	0.004	<20	1.25	0.068	0.31	0.2	0.16	3.4	0.5	0.27	4	<0.5	0.4
STD OREAS262	Standard	2.99	0.040	16	43	1.23	257	0.004	<20	1.23	0.071	0.30	0.2	0.22	3.0	0.5	0.28	4	<0.5	0.2
STD OREAS262	Standard	2.80	0.038	15	42	1.13	244	0.003	27	1.19	0.065	0.30	0.1	0.16	3.3	0.4	0.24	4	<0.5	<0.2
STD OXA131	Standard																			
STD OXA131	Standard																			
STD OXA131	Standard																			
STD OXA131	Standard																			

This report supersedes all previous preliminary and final reports with this file number dated prior to the date on this certificate. Signature indicates final approval; preliminary reports are unsigned and should be used for reference only.

BUREAU VERITAS
MINERAL LABORATORIES
Canada

www.bureauveritas.com/um

Bureau Veritas Commodities Canada Ltd.

9050 Shaughnessy St Vancouver British Columbia V6P 6E5 Canada
PHONE (604) 253-3158

Client: **Druid Exploration**
Box 1485
Dawson City Yukon Y0B 1G0 Canada

Project: HS
Report Date: October 09, 2020

QUALITY CONTROL REPORT WHI20000446.1

		WGHT	FA350	AQ200	AQ200	AQ200	AQ200	AQ200	AQ200	AQ200	AQ200	AQ200	AQ200	AQ200	AQ200	AQ200	AQ200	AQ200	AQ200	AQ200	AQ200
		Wgt	Au	Mo	Cu	Pb	Zn	Ag	Ni	Co	Mn	Fe	As	U	Au	Th	Sr	Cd	Sb	Bi	V
		kg	ppb	ppm	ppm	ppm	ppm	ppm	ppm	ppm	ppm	%	ppm	ppm	ppb	ppm	ppm	ppm	ppm	ppm	ppm
		0.01	2	0.1	0.1	0.1	1	0.1	0.1	0.1	1	0.01	0.5	0.1	0.5	0.1	1	0.1	0.1	0.1	1
STD OXA131	Standard		74																		
STD OXG123	Standard		1007																		
STD OXG123	Standard		963																		
STD OXG123	Standard		990																		
STD OXG123	Standard		974																		
STD OXG141	Standard		966																		
STD BVGEO01 Expected				10.8	4415	187	1741	2.53	163	25	733	3.7	121	3.77	219	14.4	55	6.5	2.2	25.6	73
STD OXG141 Expected			930																		
STD OXA131 Expected			77																		
STD OXG123 Expected			1008																		
STD DS11 Expected				13.9	149	138	345	1.71	77.7	14.2	1055	3.1	42.8	2.59	79	7.65	67.3	2.37	7.2	12.2	50
STD OREAS262 Expected				0.68	118	56	154	0.45	62	26.9	530	3.284	35.8	1.22	65	9.33	36	0.61	3.39	1.03	22.5
BLK	Blank			<0.1	<0.1	<0.1	<1	<0.1	<0.1	<0.1	<1	<0.01	<0.5	<0.1	<0.5	<0.1	<1	<0.1	<0.1	<0.1	<1
BLK	Blank			<0.1	<0.1	<0.1	<1	<0.1	<0.1	<0.1	<1	<0.01	<0.5	<0.1	<0.5	<0.1	<1	<0.1	<0.1	<0.1	<1
BLK	Blank			<0.1	<0.1	<0.1	<1	<0.1	<0.1	<0.1	<1	<0.01	<0.5	<0.1	<0.5	<0.1	<1	<0.1	<0.1	<0.1	<1
BLK	Blank		4																		
BLK	Blank		<2																		
BLK	Blank		3																		
BLK	Blank		2																		
BLK	Blank		2																		
BLK	Blank			<0.1	<0.1	<0.1	<1	<0.1	<0.1	<0.1	<1	<0.01	<0.5	<0.1	2.4	0.1	<1	<0.1	<0.1	<0.1	<1
Prep Wash																					
ROCK-WHI	Prep Blank		4	0.6	3.6	1.3	29	<0.1	1.2	3.8	458	1.89	7.4	0.4	1.8	2.5	24	<0.1	<0.1	0.2	26
ROCK-WHI	Prep Blank		2	0.7	2.5	1.1	28	<0.1	0.8	3.9	449	1.88	1.3	0.4	1.4	2.5	24	<0.1	<0.1	<0.1	25

This report supersedes all previous preliminary and final reports with this file number dated prior to the date on this certificate. Signature indicates final approval; preliminary reports are unsigned and should be used for reference only.

BUREAU VERITAS
MINERAL LABORATORIES
Canada

www.bureauveritas.com/um

Bureau Veritas Commodities Canada Ltd.

9050 Shaughnessy St Vancouver British Columbia V6P 6E5 Canada
PHONE (604) 253-3158

Client: **Druid Exploration**
Box 1485
Dawson City Yukon Y0B 1G0 Canada

Project: HS
Report Date: October 09, 2020

QUALITY CONTROL REPORT WHI20000446.1

		AQ200 Ca % 0.01	AQ200 P % 0.001	AQ200 La ppm 1	AQ200 Cr ppm 1	AQ200 Mg % 0.01	AQ200 Ba ppm 1	AQ200 Ti % 0.001	AQ200 B ppm 20	AQ200 Al % 0.01	AQ200 Na % 0.001	AQ200 K % 0.01	AQ200 W ppm 0.1	AQ200 Hg ppm 0.01	AQ200 Sc ppm 0.1	AQ200 Tl ppm 0.1	AQ200 S % 0.05	AQ200 Ga ppm 1	AQ200 Se ppm 0.5	AQ200 Te ppm 0.2
STD OXA131	Standard																			
STD OXG123	Standard																			
STD OXG123	Standard																			
STD OXG123	Standard																			
STD OXG123	Standard																			
STD OXG141	Standard																			
STD BVGEO01 Expected		1.3219	0.0727	25.9	171	1.2963	340	0.233		2.347	0.1924	0.89	3.5	0.1	5.97	0.62	0.6655	7.37	4.84	1.02
STD OXG141 Expected																				
STD OXA131 Expected																				
STD OXG123 Expected																				
STD DS11 Expected		1.063	0.0701	18.6	61.5	0.85	417	0.0976		1.129	0.0694	0.4	2.9	0.26	3.1	4.9	0.2835	4.7	2.2	4.56
STD OREAS262 Expected		2.98	0.04	15.9	41.7	1.17	248	0.003		1.3	0.071	0.312	0.13	0.17	3.24	0.47	0.269	3.9	0.4	0.23
BLK	Blank	<0.01	<0.001	<1	<1	<0.01	<1	<0.001	<20	<0.01	<0.001	<0.01	<0.1	<0.01	<0.1	<0.1	<0.05	<1	<0.5	<0.2
BLK	Blank	<0.01	<0.001	<1	<1	<0.01	<1	<0.001	<20	<0.01	<0.001	<0.01	<0.1	<0.01	<0.1	<0.1	<0.05	<1	<0.5	<0.2
BLK	Blank	<0.01	<0.001	<1	<1	<0.01	<1	<0.001	<20	<0.01	<0.001	<0.01	<0.1	<0.01	<0.1	<0.1	<0.05	<1	<0.5	<0.2
BLK	Blank																			
BLK	Blank																			
BLK	Blank																			
BLK	Blank																			
BLK	Blank																			
BLK	Blank	<0.01	<0.001	<1	<1	<0.01	<1	<0.001	28	<0.01	0.005	<0.01	<0.1	<0.01	<0.1	<0.1	<0.05	<1	<0.5	<0.2
Prep Wash																				
ROCK-WHI	Prep Blank	0.60	0.040	6	3	0.48	64	0.082	<20	0.94	0.110	0.10	0.2	<0.01	3.3	<0.1	<0.05	4	<0.5	<0.2
ROCK-WHI	Prep Blank	0.56	0.040	6	2	0.45	62	0.084	<20	0.87	0.100	0.10	0.1	<0.01	2.8	<0.1	<0.05	4	<0.5	<0.2

This report supersedes all previous preliminary and final reports with this file number dated prior to the date on this certificate. Signature indicates final approval; preliminary reports are unsigned and should be used for reference only.

HSRC-20-02 Assay Certificate WHI20000449.1

BUREAU VERITAS
MINERAL LABORATORIES
Canada

www.bureauveritas.com/um

Bureau Veritas Commodities Canada Ltd.
9050 Shaughnessy St Vancouver British Columbia V6P 6E5 Canada
PHONE (604) 253-3158

Client: **Druid Exploration**
Box 1485
Dawson City Yukon Y0B 1G0 Canada

Submitted By:	Dan Ferraro
Receiving Lab:	Canada-Whitehorse
Received:	September 23, 2020
Analysis Start:	November 13, 2020
Report Date:	November 24, 2020
Page:	1 of 3

CERTIFICATE OF ANALYSIS WHI20000449.1

CLIENT JOB INFORMATION

Project:	HS
Shipment ID:	HSRC-20-02
P.O. Number	
Number of Samples:	54

SAMPLE DISPOSAL

RTRN-PLP	Return After 90 days
DISP-RJT	Dispose of Reject After 60 days

Bureau Veritas does not accept responsibility for samples left at the laboratory after 90 days without prior written instructions for sample storage or return.

SAMPLE PREPARATION AND ANALYTICAL PROCEDURES

Procedure Code	Number of Samples	Code Description	Test Wgt (g)	Report Status	Lab
PRP70-250	50	Crush, split and pulverize 250 g rock to 200 mesh			WHI
FA350-Au	54	50g Fire assay fusion Au by ICP-ES	50	Completed	VAN
AQ200	54	1:1:1 Aqua Regia digestion ICP-MS analysis	0.5	Completed	VAN
SLBHP	4	Sort, label and box pulps			WHI
SHP01	54	Per sample shipping charges for branch shipments			VAN
FA550	2	Lead collection fire assay 50G fusion - Grav finish	50	Completed	VAN

ADDITIONAL COMMENTS

Invoice To: Golden Sky Minerals Corp.
1010 – 1130 West Pender Street
Vancouver British Columbia V6E 4A4
Canada

CC: Clayton Jones
Daithi Mac Gerailt

BRITISH COLUMBIA CERTIFIED ASSAYER
Marcus Lau
MARCUS LAU
Production Manager

This report supersedes all previous preliminary and final reports with this file number dated prior to the date on this certificate. Signature indicates final approval; preliminary reports are unsigned and should be used for reference only.
All results are considered the confidential property of the client. Bureau Veritas assumes the liabilities for actual cost of analysis only. Results apply to samples as submitted.
"*" asterisk indicates that an analytical result could not be provided due to unusually high levels of interference from other elements.

BUREAU VERITAS
MINERAL LABORATORIES
Canada

www.bureauveritas.com/um

Bureau Veritas Commodities Canada Ltd.

9050 Shaughnessy St Vancouver British Columbia V6P 6E5 Canada
PHONE (604) 253-3158

Client: **Druid Exploration**
Box 1485
Dawson City Yukon Y0B 1G0 Canada

Project: HS
Report Date: November 24, 2020

CERTIFICATE OF ANALYSIS WHI20000449.1

	Method	WGHT	FA350	AQ200	AQ200	AQ200	AQ200	AQ200	AQ200	AQ200	AQ200	AQ200	AQ200	AQ200	AQ200	AQ200	AQ200	AQ200	AQ200	AQ200	AQ200
	Analyte	Wgt	Au	Mo	Cu	Pb	Zn	Ag	Ni	Co	Mn	Fe	As	U	Au	Th	Sr	Cd	Sb	Bi	V
	Unit	kg	ppb	ppm	ppm	ppm	ppm	ppm	ppm	ppm	ppm	%	ppm	ppm	ppb	ppm	ppm	ppm	ppm	ppm	ppm
	MDL	0.01	2	0.1	0.1	0.1	1	0.1	0.1	0.1	1	0.01	0.5	0.1	0.5	0.1	1	0.1	0.1	0.1	1
1859570	Rock	1.94	630	10.5	7.6	22.9	26	0.6	2.5	1.3	105	1.05	87.0	2.2	273.6	14.1	9	<0.1	2.5	0.9	7
1859571	Rock	3.51	6247	6.1	4.7	33.4	15	1.9	2.1	0.9	64	1.01	96.4	2.4	2484.4	16.1	9	<0.1	3.2	0.7	5
1859572	Rock	5.40	>10000	27.5	3.4	37.8	9	7.5	0.8	0.2	29	1.09	149.0	2.1	14154.2	14.0	5	<0.1	3.9	0.6	<1
1859573	Rock	1.11	695	15.3	6.2	19.4	14	1.1	1.0	0.2	27	0.48	50.7	2.7	137.3	11.7	1	<0.1	3.0	0.2	<1
1859574	Rock	1.40	195	8.6	2.6	24.0	11	0.7	0.7	0.2	22	0.67	91.4	2.3	129.6	13.2	<1	<0.1	3.4	0.1	<1
1859575	Rock Pulp	0.08	224	170.8	1883.9	36.8	252	0.7	30.3	10.3	439	3.05	17.0	0.3	98.1	0.9	41	0.8	0.8	0.3	60
1859576	Rock Pulp	0.08	5	3.1	22.4	2.3	36	0.6	20.2	9.2	310	1.97	3.3	0.3	4.3	0.9	30	0.3	0.3	<0.1	45
1859577	Rock	1.53	286	3.3	3.3	24.7	10	0.3	0.7	0.2	21	0.49	69.6	2.5	103.1	18.4	1	<0.1	1.8	0.1	<1
1859578	Rock	0.96	332	5.7	3.1	35.4	11	1.0	0.9	0.2	23	0.85	121.2	2.5	386.7	18.1	1	<0.1	3.0	0.2	<1
1859579	Rock	1.11	1206	4.8	4.5	19.7	7	1.4	1.0	0.3	21	0.77	118.7	2.3	790.8	13.2	1	<0.1	5.9	0.2	<1
1859580	Rock	1.52	978	6.0	2.9	20.5	6	1.3	0.7	0.2	19	0.75	163.7	2.0	911.7	12.2	1	<0.1	5.4	0.1	<1
1859581	Rock	1.06	263	5.2	3.6	17.9	8	0.7	0.8	0.2	22	0.90	122.8	1.8	154.2	13.1	1	<0.1	2.4	0.1	<1
1859582	Rock	0.82	252	7.4	3.0	16.2	9	1.4	0.9	0.3	18	0.94	215.0	1.8	227.3	13.1	<1	<0.1	4.9	0.2	<1
1859583	Rock	0.78	227	6.2	2.7	18.2	7	1.2	0.8	0.2	18	0.94	172.2	1.8	196.2	12.2	<1	<0.1	4.7	0.2	<1
1859584	Rock	0.85	371	9.1	2.8	21.0	6	2.7	0.8	0.3	21	1.25	476.3	2.1	411.7	11.6	<1	<0.1	13.5	0.2	<1
1859585	Rock	0.81	668	17.8	2.2	32.1	10	2.0	0.8	0.3	21	1.07	565.0	1.8	713.9	9.1	1	<0.1	17.6	0.2	<1
1859586	Rock	1.70	464	18.4	2.6	28.3	12	2.3	0.9	0.3	20	1.38	462.6	1.5	390.2	10.2	1	<0.1	8.7	0.2	<1
1859587	Rock	1.47	1069	10.2	2.7	29.7	12	2.5	1.3	0.4	20	1.13	429.9	3.1	965.6	11.8	<1	<0.1	14.9	0.1	<1
1859588	Rock	0.82	2284	10.3	3.0	31.6	14	2.7	1.0	0.4	22	1.28	474.6	2.9	2232.1	11.4	<1	<0.1	17.8	0.2	<1
1859589	Rock	0.71	318	5.0	1.9	17.0	17	1.0	1.0	0.4	19	0.54	165.3	2.2	255.7	12.1	<1	<0.1	7.2	0.2	<1
1859590	Rock	0.77	369	3.3	3.0	21.9	8	1.1	0.8	0.4	17	0.78	85.5	1.5	268.3	11.7	<1	<0.1	2.7	0.2	<1
1859591	Rock	0.73	270	3.8	7.9	31.5	17	0.4	0.7	0.3	18	0.44	65.0	2.2	134.0	14.9	<1	<0.1	2.1	0.4	<1
1859592	Rock	0.65	936	7.9	14.4	39.2	50	2.1	0.6	0.4	16	0.80	153.4	2.8	2766.1	16.1	<1	0.2	4.6	0.5	<1
1859593	Rock	1.16	720	6.0	9.8	42.3	111	1.8	0.9	0.7	21	0.85	187.1	9.7	1672.5	13.3	<1	1.0	4.5	0.9	<1
1859594	Rock	1.11	>10000	6.7	20.1	46.0	142	20.2	1.6	1.3	25	2.00	849.5	6.9	44729.3	14.2	<1	1.1	31.9	0.7	<1
1859595	Rock	1.42	1285	2.7	4.7	36.3	103	3.2	0.7	0.4	21	0.55	131.1	11.8	4504.6	9.6	<1	0.7	4.8	0.6	<1
1859596	Rock	1.28	2473	9.6	9.3	39.2	161	2.1	0.9	0.4	23	0.76	115.5	10.7	2735.4	11.6	<1	0.8	3.8	0.7	<1
1859597	Rock	1.26	6207	14.1	10.1	35.7	247	3.7	1.5	0.5	24	0.89	307.8	4.4	5176.3	10.0	2	0.8	17.0	0.8	<1
1859598	Rock	1.08	135	5.1	4.7	48.4	173	0.5	4.2	2.4	48	0.86	43.3	7.2	250.9	32.6	2	0.1	1.4	0.9	1
1859599	Rock	1.04	64	1.9	6.3	48.1	157	0.5	4.8	2.7	72	0.99	38.8	6.6	53.1	29.3	2	0.2	1.4	0.9	1

This report supersedes all previous preliminary and final reports with this file number dated prior to the date on this certificate. Signature indicates final approval; preliminary reports are unsigned and should be used for reference only.

BUREAU VERITAS
MINERAL LABORATORIES
Canada

www.bureauveritas.com/um

Bureau Veritas Commodities Canada Ltd.

9050 Shaughnessy St Vancouver British Columbia V6P 6E5 Canada
PHONE (604) 253-3158

Client: **Druid Exploration**
Box 1485
Dawson City Yukon Y0B 1G0 Canada

Project: HS
Report Date: November 24, 2020

CERTIFICATE OF ANALYSIS WHI20000449.1

	Method	AQ200	AQ200	AQ200	AQ200	AQ200	AQ200	AQ200	AQ200	AQ200	AQ200	AQ200	AQ200	AQ200	AQ200	AQ200	AQ200	AQ200	AQ200	AQ200	AQ200	FA550
	Analyte	Ca	P	La	Cr	Mg	Ba	Ti	B	Al	Na	K	W	Hg	Sc	Tl	S	Ga	Se	Te	Au
	Unit	%	%	ppm	ppm	%	ppm	%	ppm	%	%	%	ppm	ppm	ppm	ppm	%	ppm	ppm	ppm	ppm
	MDL	0.01	0.001	1	1	0.01	1	0.001	20	0.01	0.001	0.01	0.1	0.01	0.1	0.1	0.05	1	0.5	0.2	0.9
1859570	Rock	0.07	0.006	31	8	0.04	31	0.010	<20	0.35	0.030	0.23	0.4	0.03	0.5	0.3	0.21	2	<0.5	<0.2	
1859571	Rock	0.08	0.005	30	4	0.04	21	0.009	<20	0.29	0.017	0.26	0.4	0.04	0.5	0.4	0.25	2	<0.5	<0.2	
1859572	Rock	0.04	0.004	33	3	0.01	7	0.002	<20	0.20	0.009	0.34	0.6	0.16	0.2	0.7	0.38	2	<0.5	<0.2	29.4
1859573	Rock	0.04	0.002	17	3	<0.01	4	0.001	<20	0.23	0.010	0.26	0.9	0.07	<0.1	0.5	0.15	2	<0.5	<0.2	
1859574	Rock	0.03	0.002	17	2	<0.01	2	0.001	<20	0.18	0.023	0.23	0.8	0.08	<0.1	0.5	0.24	2	<0.5	<0.2	
1859575	Rock Pulp	0.84	0.051	4	34	0.78	206	0.129	<20	1.61	0.102	0.16	5.0	0.09	4.9	0.1	0.33	6	0.5	<0.2	
1859576	Rock Pulp	0.67	0.046	5	22	0.53	85	0.105	<20	1.12	0.063	0.08	19.3	0.03	3.9	<0.1	<0.05	4	<0.5	<0.2	
1859577	Rock	0.02	0.002	16	3	<0.01	2	0.002	<20	0.23	0.045	0.18	1.1	0.03	<0.1	0.4	0.16	2	<0.5	<0.2	
1859578	Rock	0.03	0.002	27	3	<0.01	2	0.001	<20	0.23	0.030	0.26	1.3	0.07	<0.1	0.4	0.30	2	<0.5	<0.2	
1859579	Rock	0.01	0.002	29	3	<0.01	3	0.002	<20	0.19	0.031	0.26	1.1	0.12	<0.1	0.4	0.28	2	<0.5	<0.2	
1859580	Rock	0.01	0.002	27	3	<0.01	3	0.002	<20	0.16	0.030	0.24	1.4	0.14	<0.1	0.5	0.28	2	<0.5	<0.2	
1859581	Rock	0.01	0.002	24	4	<0.01	3	0.002	<20	0.20	0.038	0.28	1.7	0.04	<0.1	0.5	0.31	3	<0.5	<0.2	
1859582	Rock	<0.01	0.002	27	4	<0.01	3	0.002	<20	0.16	0.032	0.28	1.9	0.08	<0.1	0.6	0.39	2	<0.5	<0.2	
1859583	Rock	<0.01	0.002	26	3	<0.01	2	0.002	<20	0.19	0.030	0.28	1.3	0.08	<0.1	0.6	0.37	2	<0.5	<0.2	
1859584	Rock	<0.01	0.002	27	4	<0.01	3	0.002	<20	0.18	0.031	0.34	1.7	0.24	<0.1	0.9	0.51	2	<0.5	<0.2	
1859585	Rock	<0.01	0.002	25	4	<0.01	6	0.002	<20	0.18	0.030	0.33	1.9	0.35	<0.1	0.7	0.41	2	<0.5	<0.2	
1859586	Rock	<0.01	0.003	24	5	<0.01	5	0.001	<20	0.18	0.028	0.40	2.3	0.19	<0.1	0.9	0.54	2	<0.5	<0.2	
1859587	Rock	<0.01	0.003	29	6	<0.01	4	<0.001	<20	0.18	0.018	0.31	2.7	0.32	<0.1	0.6	0.41	2	<0.5	<0.2	
1859588	Rock	<0.01	0.003	28	6	<0.01	5	0.001	<20	0.18	0.018	0.36	2.7	0.31	<0.1	0.6	0.56	3	<0.5	<0.2	
1859589	Rock	<0.01	0.003	35	5	<0.01	3	0.001	<20	0.17	0.011	0.23	2.6	0.11	<0.1	0.4	0.29	1	<0.5	<0.2	
1859590	Rock	<0.01	0.002	25	5	<0.01	2	<0.001	<20	0.16	0.007	0.20	2.5	0.06	<0.1	0.4	0.68	1	<0.5	<0.2	
1859591	Rock	<0.01	0.003	34	5	<0.01	4	0.001	<20	0.22	0.014	0.24	1.5	0.04	<0.1	0.6	0.34	2	<0.5	<0.2	
1859592	Rock	<0.01	0.003	31	4	<0.01	5	0.001	<20	0.22	0.012	0.21	1.7	0.10	<0.1	0.6	0.83	2	<0.5	<0.2	
1859593	Rock	<0.01	0.003	34	4	<0.01	6	0.002	<20	0.24	0.009	0.27	2.3	0.10	<0.1	0.7	0.85	2	<0.5	<0.2	
1859594	Rock	<0.01	0.003	30	5	<0.01	4	0.001	<20	0.35	0.006	0.36	2.1	0.54	<0.1	2.1	2.28	2	0.5	<0.2	20.9
1859595	Rock	<0.01	0.002	18	4	<0.01	4	0.001	<20	0.27	0.005	0.36	1.4	0.07	<0.1	0.7	0.43	2	<0.5	<0.2	
1859596	Rock	<0.01	0.002	26	4	<0.01	5	0.001	<20	0.27	0.004	0.30	1.4	0.12	<0.1	0.6	0.79	2	<0.5	<0.2	
1859597	Rock	0.01	0.003	31	4	<0.01	7	0.001	<20	0.57	0.004	0.38	1.3	0.41	0.1	1.7	1.10	2	<0.5	<0.2	
1859598	Rock	0.18	0.006	62	2	<0.01	13	<0.001	<20	0.74	0.005	0.36	0.6	0.08	0.5	0.5	0.94	3	0.6	<0.2	
1859599	Rock	0.25	0.012	86	2	0.01	13	0.001	<20	0.82	0.007	0.44	0.6	0.09	1.0	0.5	0.91	4	0.5	<0.2	

This report supersedes all previous preliminary and final reports with this file number dated prior to the date on this certificate. Signature indicates final approval; preliminary reports are unsigned and should be used for reference only.

BUREAU VERITAS
MINERAL LABORATORIES
Canada

www.bureauveritas.com/um

Bureau Veritas Commodities Canada Ltd.

9050 Shaughnessy St Vancouver British Columbia V6P 6E5 Canada
PHONE (604) 253-3158

Client: **Druid Exploration**
Box 1485
Dawson City Yukon Y0B 1G0 Canada

Project: HS
Report Date: November 24, 2020

CERTIFICATE OF ANALYSIS WHI20000449.1

	Method	WGHT	FA350	AQ200	AQ200	AQ200	AQ200	AQ200	AQ200	AQ200	AQ200	AQ200	AQ200	AQ200	AQ200	AQ200	AQ200	AQ200	AQ200	AQ200	AQ200
	Analyte	Wgt	Au	Mo	Cu	Pb	Zn	Ag	Ni	Co	Mn	Fe	As	U	Au	Th	Sr	Cd	Sb	Bi	V
	Unit	kg	ppb	ppm	ppm	ppm	ppm	ppm	ppm	ppm	ppm	%	ppm	ppm	ppb	ppm	ppm	ppm	ppm	ppm	ppm
	MDL	0.01	2	0.1	0.1	0.1	1	0.1	0.1	0.1	1	0.01	0.5	0.1	0.5	0.1	1	0.1	0.1	0.1	1
1859600	Rock Pulp	0.11	4047	23.4	66.8	19.9	179	1.7	76.1	7.4	273	2.68	725.5	1.7	58.8	1.8	29	2.2	9.9	5.3	57
1859601	Rock Pulp	0.08	6	3.1	21.7	2.2	36	0.3	19.9	9.1	300	1.92	3.7	0.3	6.5	0.9	29	0.2	0.3	<0.1	47
1859602	Rock	1.57	405	3.4	7.5	33.0	127	1.0	3.2	2.0	40	0.69	66.9	4.2	820.9	15.2	1	0.3	2.0	0.6	<1
1859603	Rock	2.05	2853	9.3	10.1	43.2	154	1.5	4.3	2.2	55	1.04	145.7	6.2	2430.5	24.1	2	0.2	4.8	0.6	<1
1859604	Rock	1.30	614	11.8	9.9	34.1	152	1.2	2.7	1.4	41	0.83	113.1	4.8	408.9	19.3	1	0.3	4.6	0.4	<1
1859605	Rock	1.85	677	11.0	5.4	37.2	152	1.4	1.1	0.7	28	1.29	430.7	2.6	572.1	14.9	<1	0.2	20.4	0.6	<1
1859606	Rock	1.05	544	10.1	5.9	37.8	208	1.2	1.3	0.6	47	1.37	271.9	2.0	697.5	13.1	1	0.2	16.2	0.4	<1
1859607	Rock	1.55	858	7.8	4.2	36.9	153	1.0	0.7	0.3	57	0.82	90.3	2.3	996.8	10.9	2	0.3	3.8	0.4	<1
1859608	Rock	0.82	1060	8.4	4.8	36.0	127	1.0	1.5	0.7	49	0.98	114.2	4.3	464.2	18.6	1	0.2	5.3	0.4	<1
1859609	Rock	1.74	829	5.5	3.9	34.7	95	0.9	1.0	0.6	63	0.96	69.3	4.8	434.2	19.2	2	0.2	3.0	0.4	<1
1859610	Rock	2.47	183	3.9	4.7	39.4	113	0.4	1.0	0.4	78	0.77	24.6	7.3	150.7	23.6	1	0.2	1.3	0.5	<1
1859611	Rock	2.73	165	7.7	5.4	38.1	104	1.4	1.1	0.3	61	0.77	36.5	6.7	147.5	22.7	1	0.2	2.3	2.7	<1
1859612	Rock	3.14	533	13.2	3.2	41.7	110	1.1	1.0	0.3	55	0.87	43.1	7.1	711.3	23.5	1	0.2	2.7	0.9	<1
1859613	Rock	2.88	354	9.3	3.0	36.8	101	0.7	1.0	0.4	79	0.82	49.3	6.3	330.6	21.3	1	0.2	2.6	0.6	<1
1859614	Rock	3.48	610	60.2	3.2	38.5	113	0.8	1.0	0.4	87	0.85	45.6	6.1	252.8	21.9	2	0.2	3.4	1.1	<1
1859615	Rock	2.90	251	6.5	3.6	35.7	86	1.1	0.8	0.3	101	0.58	40.5	6.0	139.5	23.0	2	0.2	2.3	2.7	<1
1859616	Rock	3.03	566	4.7	10.5	39.6	97	0.8	0.8	0.3	85	0.73	38.4	7.4	617.1	24.3	2	0.2	4.6	0.9	<1
1859617	Rock	2.48	130	6.3	2.9	52.1	88	0.9	0.7	0.2	107	0.72	23.2	6.0	1589.7	25.0	2	0.4	1.2	0.4	<1
1859618	Rock	2.69	1438	4.3	4.3	43.8	76	3.3	1.2	0.4	82	0.69	49.7	3.6	6571.2	24.1	1	0.2	1.7	0.4	<1
1859619	Rock	2.58	150	1.8	2.0	34.1	69	0.2	0.5	0.3	85	0.54	10.7	4.0	79.7	21.9	2	<0.1	0.5	0.3	<1
1859620	Rock	4.71	1728	4.1	4.9	39.2	85	0.5	1.1	0.4	77	0.62	51.0	4.1	221.5	21.9	1	0.2	1.8	0.4	<1
1859621	Rock	6.30	2346	7.0	8.5	38.4	103	0.8	1.8	0.6	72	0.85	89.1	4.7	533.2	20.6	1	0.2	2.9	0.5	<1
1859622	Rock	5.44	2472	7.0	9.8	39.2	105	1.0	1.9	0.7	72	0.98	97.7	5.0	764.7	20.4	1	0.2	3.0	0.5	<1
1859623	Rock	4.55	1017	4.5	5.4	34.7	111	0.5	1.0	0.4	61	0.77	59.7	5.0	191.2	19.6	1	0.2	2.0	0.4	<1

This report supersedes all previous preliminary and final reports with this file number dated prior to the date on this certificate. Signature indicates final approval; preliminary reports are unsigned and should be used for reference only.

BUREAU VERITAS MINERAL LABORATORIES Canada

www.bureauveritas.com/um

Bureau Veritas Commodities Canada Ltd.

9050 Shaughnessy St Vancouver British Columbia V6P 6E5 Canada
PHONE (604) 253-3158

Client: **Druid Exploration**
Box 1485
Dawson City Yukon Y0B 1G0 Canada

Project: HS
Report Date: November 24, 2020

CERTIFICATE OF ANALYSIS WHI20000449.1

	Method	AQ200	AQ200	AQ200	AQ200	AQ200	AQ200	AQ200	AQ200	AQ200	AQ200	AQ200	AQ200	AQ200	AQ200	AQ200	AQ200	AQ200	AQ200	AQ200	AQ200	FA550
	Analyte	Ca	P	La	Cr	Mg	Ba	Ti	B	Al	Na	K	W	Hg	Sc	Tl	S	Ga	Se	Te	Au
	Unit	%	%	ppm	ppm	%	ppm	%	ppm	%	%	%	ppm	ppm	ppm	ppm	%	ppm	ppm	ppm	ppm
	MDL	0.01	0.001	1	1	0.01	1	0.001	20	0.01	0.001	0.01	0.1	0.01	0.1	0.1	0.05	1	0.5	0.2	0.9
1859600	Rock Pulp	1.90	0.083	2	20	0.77	239	0.001	<20	0.29	0.008	0.19	2.0	5.30	2.8	3.2	1.88	1	5.9	0.8	
1859601	Rock Pulp	0.66	0.046	5	22	0.52	81	0.105	<20	1.10	0.063	0.08	18.4	0.05	3.8	<0.1	<0.05	4	<0.5	<0.2	
1859602	Rock	0.06	0.007	59	3	<0.01	5	<0.001	<20	0.34	0.003	0.28	0.7	0.07	0.5	0.4	0.67	2	<0.5	<0.2	
1859603	Rock	0.11	0.006	56	9	0.01	13	0.001	<20	0.58	0.007	0.39	0.7	0.20	0.5	0.6	0.80	1	<0.5	<0.2	
1859604	Rock	0.06	0.004	61	6	<0.01	8	0.001	<20	0.36	0.009	0.30	1.5	0.17	0.3	0.5	0.67	<1	<0.5	<0.2	
1859605	Rock	0.03	0.003	74	3	<0.01	8	<0.001	<20	0.26	0.007	0.28	1.0	0.59	0.1	1.5	1.32	<1	<0.5	<0.2	
1859606	Rock	0.04	0.004	87	3	<0.01	8	<0.001	<20	0.28	0.005	0.31	0.6	0.66	<0.1	1.7	1.38	<1	<0.5	<0.2	
1859607	Rock	0.11	0.002	84	3	<0.01	3	0.001	<20	0.43	0.004	0.35	0.9	0.15	0.1	0.6	0.71	<1	<0.5	<0.2	
1859608	Rock	0.06	0.004	59	5	<0.01	4	<0.001	<20	0.30	0.003	0.28	1.3	0.22	0.1	0.6	0.91	<1	<0.5	<0.2	
1859609	Rock	0.06	0.003	47	4	<0.01	3	<0.001	<20	0.24	0.002	0.23	1.1	0.15	0.2	0.5	0.97	<1	<0.5	<0.2	
1859610	Rock	0.06	0.001	57	4	<0.01	4	<0.001	<20	0.24	0.003	0.19	1.5	0.05	0.1	0.3	0.75	<1	<0.5	<0.2	
1859611	Rock	0.06	0.001	56	4	<0.01	2	0.001	<20	0.27	0.003	0.23	1.6	0.06	0.1	0.4	0.72	<1	<0.5	<0.2	
1859612	Rock	0.05	0.002	57	4	<0.01	2	0.001	<20	0.23	0.004	0.20	1.5	0.08	0.1	0.4	0.88	<1	<0.5	<0.2	
1859613	Rock	0.08	0.002	55	6	<0.01	2	0.001	<20	0.31	0.004	0.24	1.9	0.09	0.1	0.4	0.77	<1	<0.5	<0.2	
1859614	Rock	0.08	0.002	53	7	<0.01	4	0.001	<20	0.31	0.005	0.23	1.8	0.09	0.1	0.4	0.79	<1	<0.5	<0.2	
1859615	Rock	0.10	0.001	53	7	<0.01	2	0.001	<20	0.38	0.004	0.28	1.3	0.07	0.1	0.3	0.45	1	<0.5	<0.2	
1859616	Rock	0.07	0.002	52	7	<0.01	2	0.001	<20	0.28	0.004	0.26	1.5	0.07	0.1	0.3	0.62	<1	<0.5	<0.2	
1859617	Rock	0.08	0.001	61	6	<0.01	1	<0.001	<20	0.29	0.004	0.26	1.0	0.06	0.1	0.3	0.63	<1	<0.5	<0.2	
1859618	Rock	0.05	0.001	59	10	<0.01	2	<0.001	<20	0.28	0.006	0.26	1.3	0.12	0.1	0.3	0.55	<1	<0.5	<0.2	
1859619	Rock	0.06	0.002	53	6	<0.01	3	<0.001	<20	0.24	0.002	0.22	1.1	0.03	0.1	0.2	0.42	<1	<0.5	<0.2	
1859620	Rock	0.05	0.002	56	9	<0.01	2	<0.001	<20	0.26	0.005	0.25	1.1	0.10	0.1	0.3	0.52	<1	<0.5	<0.2	
1859621	Rock	0.06	0.002	57	13	<0.01	3	<0.001	<20	0.30	0.006	0.26	1.4	0.14	0.2	0.4	0.68	<1	<0.5	<0.2	
1859622	Rock	0.06	0.002	56	14	<0.01	3	0.001	<20	0.35	0.007	0.28	1.5	0.14	0.2	0.5	0.77	<1	<0.5	<0.2	
1859623	Rock	0.05	0.002	53	7	<0.01	2	<0.001	<20	0.25	0.005	0.22	1.1	0.09	0.1	0.4	0.68	<1	<0.5	<0.2	

This report supersedes all previous preliminary and final reports with this file number dated prior to the date on this certificate. Signature indicates final approval; preliminary reports are unsigned and should be used for reference only.

BUREAU VERITAS
MINERAL LABORATORIES
Canada

www.bureauveritas.com/um

Bureau Veritas Commodities Canada Ltd.

9050 Shaughnessy St Vancouver British Columbia V6P 6E5 Canada
PHONE (604) 253-3158

Client: **Druid Exploration**
Box 1485
Dawson City Yukon Y0B 1G0 Canada

Project: HS
Report Date: November 24, 2020

QUALITY CONTROL REPORT WHI20000449.1

	Method	WGHT	FA350	AQ200	AQ200	AQ200	AQ200	AQ200	AQ200	AQ200	AQ200	AQ200	AQ200	AQ200	AQ200	AQ200	AQ200	AQ200	AQ200	AQ200	AQ200
	Analyte	Wgt	Au	Mo	Cu	Pb	Zn	Ag	Ni	Co	Mn	Fe	As	U	Au	Th	Sr	Cd	Sb	Bi	V
	Unit	kg	ppb	ppm	ppm	ppm	ppm	ppm	ppm	ppm	ppm	%	ppm	ppm	ppb	ppm	ppm	ppm	ppm	ppm	ppm
	MDL	0.01	2	0.1	0.1	0.1	1	0.1	0.1	0.1	1	0.01	0.5	0.1	0.5	0.1	1	0.1	0.1	0.1	1
Pulp Duplicates																					
1859572	Rock	5.40	>10000	27.5	3.4	37.8	9	7.5	0.8	0.2	29	1.09	149.0	2.1	14154.2	14.0	5	<0.1	3.9	0.6	<1
REP 1859572	QC																				
1859575	Rock Pulp	0.08	224	170.8	1883.9	36.8	252	0.7	30.3	10.3	439	3.05	17.0	0.3	98.1	0.9	41	0.8	0.8	0.3	60
REP 1859575	QC			175.1	1923.8	37.2	256	0.8	30.9	10.4	449	3.13	17.4	0.3	138.0	0.9	42	0.8	0.8	0.3	61
1859582	Rock	0.82	252	7.4	3.0	16.2	9	1.4	0.9	0.3	18	0.94	215.0	1.8	227.3	13.1	<1	<0.1	4.9	0.2	<1
REP 1859582	QC		263																		
1859608	Rock	0.82	1060	8.4	4.8	36.0	127	1.0	1.5	0.7	49	0.98	114.2	4.3	464.2	18.6	1	0.2	5.3	0.4	<1
REP 1859608	QC			8.5	4.6	37.2	129	1.1	1.4	0.7	50	0.96	113.6	4.3	955.8	18.9	1	0.2	5.3	0.4	<1
Core Reject Duplicates																					
1859585	Rock	0.81	668	17.8	2.2	32.1	10	2.0	0.8	0.3	21	1.07	565.0	1.8	713.9	9.1	1	<0.1	17.6	0.2	<1
DUP 1859585	QC		648	17.2	2.1	30.5	9	2.0	0.8	0.3	19	1.02	542.8	1.7	872.7	8.7	<1	<0.1	17.2	0.2	<1
1859619	Rock	2.58	150	1.8	2.0	34.1	69	0.2	0.5	0.3	85	0.54	10.7	4.0	79.7	21.9	2	<0.1	0.5	0.3	<1
DUP 1859619	QC		129	1.8	2.0	33.4	69	0.2	0.5	0.2	82	0.54	11.1	3.9	48.8	22.2	2	<0.1	0.5	0.3	<1
Reference Materials																					
STD AGPROOF	Standard																				
STD BVGEO01	Standard			10.3	4315.5	185.0	1769	2.4	156.6	25.0	731	3.85	113.2	3.5	215.1	13.4	54	5.9	2.3	23.0	68
STD DS11	Standard			14.0	147.5	134.1	332	1.9	81.4	13.6	1002	3.11	42.3	2.3	41.3	6.8	65	2.3	7.8	10.8	48
STD OREAS262	Standard			0.6	112.0	51.7	146	0.5	65.2	26.9	528	3.32	35.1	1.1	66.8	8.3	35	0.6	3.4	0.9	22
STD OREAS262	Standard			0.6	112.7	53.9	149	0.4	66.4	27.6	539	3.32	35.4	1.1	59.3	8.7	35	0.6	3.1	0.9	18
STD OXA147	Standard		84																		
STD OXA147	Standard		82																		
STD OXA147	Standard		83																		
STD OXG123	Standard		968																		
STD OXG123	Standard		954																		
STD OXG141	Standard		919																		
STD OXQ114	Standard																				
STD OXQ132	Standard																				
STD DS11 Expected				13.9	149	138	345	1.71	77.7	14.2	1055	3.1	42.8	2.59	79	7.65	67.3	2.37	7.2	12.2	50

This report supersedes all previous preliminary and final reports with this file number dated prior to the date on this certificate. Signature indicates final approval; preliminary reports are unsigned and should be used for reference only.

BUREAU VERITAS MINERAL LABORATORIES Canada

www.bureauveritas.com/um

Bureau Veritas Commodities Canada Ltd.

9050 Shaughnessy St Vancouver British Columbia V6P 6E5 Canada
PHONE (604) 253-3158

Client: **Druid Exploration**
Box 1485
Dawson City Yukon Y0B 1G0 Canada

Project: HS
Report Date: November 24, 2020

QUALITY CONTROL REPORT WHI20000449.1

	Method	AQ200	AQ200	AQ200	AQ200	AQ200	AQ200	AQ200	AQ200	AQ200	AQ200	AQ200	AQ200	AQ200	AQ200	AQ200	AQ200	AQ200	AQ200	AQ200	FA550
	Analyte	Ca	P	La	Cr	Mg	Ba	Ti	B	Al	Na	K	W	Hg	Sc	Tl	S	Ga	Se	Te	Au
	Unit	%	%	ppm	ppm	%	ppm	%	ppm	%	%	%	ppm	ppm	ppm	ppm	%	ppm	ppm	ppm	ppm
	MDL	0.01	0.001	1	1	0.01	1	0.001	20	0.01	0.001	0.01	0.1	0.01	0.1	0.1	0.05	1	0.5	0.2	0.9
Pulp Duplicates																					
1859572	Rock	0.04	0.004	33	3	0.01	7	0.002	<20	0.20	0.009	0.34	0.6	0.16	0.2	0.7	0.38	2	<0.5	<0.2	29.4
REP 1859572	QC																				27.1
1859575	Rock Pulp	0.84	0.051	4	34	0.78	206	0.129	<20	1.61	0.102	0.16	5.0	0.09	4.9	0.1	0.33	6	0.5	<0.2	
REP 1859575	QC	0.85	0.052	4	35	0.81	209	0.130	<20	1.66	0.105	0.16	5.2	0.09	5.0	0.1	0.37	6	0.5	<0.2	
1859582	Rock	<0.01	0.002	27	4	<0.01	3	0.002	<20	0.16	0.032	0.28	1.9	0.08	<0.1	0.6	0.39	2	<0.5	<0.2	
REP 1859582	QC																				
1859608	Rock	0.06	0.004	59	5	<0.01	4	<0.001	<20	0.30	0.003	0.28	1.3	0.22	0.1	0.6	0.91	<1	<0.5	<0.2	
REP 1859608	QC	0.06	0.004	59	5	<0.01	4	0.001	<20	0.29	0.003	0.28	1.3	0.21	0.2	0.6	0.91	<1	<0.5	<0.2	
Core Reject Duplicates																					
1859585	Rock	<0.01	0.002	25	4	<0.01	6	0.002	<20	0.18	0.030	0.33	1.9	0.35	<0.1	0.7	0.41	2	<0.5	<0.2	
DUP 1859585	QC	<0.01	0.002	23	4	<0.01	4	0.002	<20	0.18	0.030	0.32	1.9	0.33	<0.1	0.7	0.41	2	<0.5	<0.2	
1859619	Rock	0.06	0.002	53	6	<0.01	3	<0.001	<20	0.24	0.002	0.22	1.1	0.03	0.1	0.2	0.42	<1	<0.5	<0.2	
DUP 1859619	QC	0.07	0.001	53	6	<0.01	2	<0.001	<20	0.22	0.002	0.21	1.1	0.03	0.1	0.2	0.46	<1	<0.5	<0.2	
Reference Materials																					
STD AGPROOF	Standard																				<0.9
STD BVGEO01	Standard	1.29	0.071	25	177	1.31	322	0.243	<20	2.29	0.184	0.90	3.7	0.09	6.1	0.6	0.68	7	4.8	1.0	
STD DS11	Standard	1.04	0.066	16	59	0.85	405	0.088	<20	1.13	0.071	0.40	2.6	0.28	3.1	4.9	0.28	5	2.4	4.7	
STD OREAS262	Standard	2.91	0.038	15	41	1.19	238	0.003	<20	1.19	0.067	0.30	0.1	0.15	3.1	0.4	0.27	4	0.6	<0.2	
STD OREAS262	Standard	2.95	0.038	15	42	1.18	235	0.003	<20	1.21	0.066	0.30	0.1	0.18	3.1	0.4	0.25	4	0.6	0.2	
STD OXA147	Standard																				
STD OXA147	Standard																				
STD OXA147	Standard																				
STD OXG123	Standard																				
STD OXG123	Standard																				
STD OXG141	Standard																				
STD OXQ114	Standard																				35.0
STD OXQ132	Standard																				35.0
STD DS11 Expected		1.063	0.0701	18.6	61.5	0.85	417	0.0976		1.129	0.0694	0.4	2.9	0.26	3.1	4.9	0.2835	4.7	2.2	4.56	

This report supersedes all previous preliminary and final reports with this file number dated prior to the date on this certificate. Signature indicates final approval; preliminary reports are unsigned and should be used for reference only.

BUREAU VERITAS
MINERAL LABORATORIES
Canada

www.bureauveritas.com/um

Bureau Veritas Commodities Canada Ltd.

9050 Shaughnessy St Vancouver British Columbia V6P 6E5 Canada
PHONE (604) 253-3158

Client: **Druid Exploration**
Box 1485
Dawson City Yukon Y0B 1G0 Canada

Project: HS
Report Date: November 24, 2020

QUALITY CONTROL REPORT WHI20000449.1

		WGHT	FA350	AQ200	AQ200	AQ200	AQ200	AQ200	AQ200	AQ200	AQ200	AQ200	AQ200	AQ200	AQ200	AQ200	AQ200	AQ200	AQ200	AQ200	AQ200
		Wgt	Au	Mo	Cu	Pb	Zn	Ag	Ni	Co	Mn	Fe	As	U	Au	Th	Sr	Cd	Sb	Bi	V
		kg	ppb	ppm	ppm	ppm	ppm	ppm	ppm	ppm	ppm	%	ppm	ppm	ppb	ppm	ppm	ppm	ppm	ppm	ppm
		0.01	2	0.1	0.1	0.1	1	0.1	0.1	0.1	1	0.01	0.5	0.1	0.5	0.1	1	0.1	0.1	0.1	1
STD BVGEO01 Expected				10.8	4415	187	1741	2.53	163	25	733	3.7	121	3.77	219	14.4	55	6.5	2.2	25.6	73
STD OREAS262 Expected				0.68	118	56	154	0.45	62	26.9	530	3.284	35.8	1.22	65	9.33	36	0.61	3.39	1.03	22.5
STD OXG141 Expected			930																		
STD AGPROOF Expected																					
STD OXQ114 Expected																					
STD OXQ132 Expected																					
STD OXA147 Expected			82																		
STD OXG123 Expected			1008																		
BLK	Blank			<0.1	<0.1	<0.1	<1	<0.1	<0.1	<0.1	<1	<0.01	<0.5	<0.1	<0.5	<0.1	<1	<0.1	<0.1	<0.1	<1
BLK	Blank			<0.1	<0.1	<0.1	<1	<0.1	<0.1	<0.1	<1	<0.01	<0.5	<0.1	<0.5	<0.1	<1	<0.1	<0.1	<0.1	<1
BLK	Blank		2																		
BLK	Blank		2																		
BLK	Blank																				
BLK	Blank		3																		
Prep Wash																					
ROCK-WHI	Prep Blank		<2	0.8	1.5	2.9	31	<0.1	1.1	3.3	405	1.66	1.9	0.4	3.2	2.3	19	<0.1	<0.1	<0.1	20
ROCK-WHI	Prep Blank		2	0.7	2.1	3.2	36	<0.1	1.0	3.4	419	1.76	2.1	0.4	2.3	2.3	21	<0.1	<0.1	<0.1	22

This report supersedes all previous preliminary and final reports with this file number dated prior to the date on this certificate. Signature indicates final approval; preliminary reports are unsigned and should be used for reference only.

BUREAU VERITAS
MINERAL LABORATORIES
Canada

www.bureauveritas.com/um

Bureau Veritas Commodities Canada Ltd.
9050 Shaughnessy St Vancouver British Columbia V6P 6E5 Canada
PHONE (604) 253-3158

Client: **Druid Exploration**
Box 1485
Dawson City Yukon Y0B 1G0 Canada

Project: HS
Report Date: November 24, 2020

QUALITY CONTROL REPORT WHI20000449.1

		AQ200	AQ200	AQ200	AQ200	AQ200	AQ200	AQ200	AQ200	AQ200	AQ200	AQ200	AQ200	AQ200	AQ200	AQ200	AQ200	AQ200	AQ200	AQ200	FA550
		Ca	P	La	Cr	Mg	Ba	Ti	B	Al	Na	K	W	Hg	Sc	Tl	S	Ga	Se	Te	Au
		%	%	ppm	ppm	%	ppm	%	ppm	%	%	%	ppm	ppm	ppm	ppm	%	ppm	ppm	ppm	ppm
		0.01	0.001	1	1	0.01	1	0.001	20	0.01	0.001	0.01	0.1	0.01	0.1	0.1	0.05	1	0.5	0.2	0.9
STD BVGEO01 Expected		1.3219	0.0727	25.9	171	1.2963	340	0.233		2.347	0.1924	0.89	3.5	0.1	5.97	0.62	0.6655	7.37	4.84	1.02	
STD OREAS262 Expected		2.98	0.04	15.9	41.7	1.17	248	0.003		1.3	0.071	0.312	0.13	0.17	3.24	0.47	0.269	3.9	0.4	0.23	
STD OXG141 Expected																					
STD AGPROOF Expected																					0
STD OXQ114 Expected																					35.2
STD OXQ132 Expected																					34.69
STD OXA147 Expected																					
STD OXG123 Expected																					
BLK	Blank	<0.01	<0.001	<1	<1	<0.01	<1	<0.001	<20	<0.01	<0.001	<0.01	<0.1	<0.01	<0.1	<0.1	<0.05	<1	<0.5	<0.2	
BLK	Blank	<0.01	<0.001	<1	<1	<0.01	<1	<0.001	<20	<0.01	<0.001	<0.01	<0.1	<0.01	<0.1	<0.1	<0.05	<1	<0.5	<0.2	
BLK	Blank																				
BLK	Blank																				
BLK	Blank																				<0.9
BLK	Blank																				
Prep Wash																					
ROCK-WHI	Prep Blank	0.51	0.035	6	2	0.40	55	0.072	<20	0.79	0.081	0.08	0.1	<0.01	2.2	<0.1	<0.05	4	<0.5	<0.2	
ROCK-WHI	Prep Blank	0.54	0.036	6	2	0.41	60	0.074	<20	0.85	0.094	0.09	<0.1	<0.01	2.2	<0.1	<0.05	4	<0.5	<0.2	

This report supersedes all previous preliminary and final reports with this file number dated prior to the date on this certificate. Signature indicates final approval; preliminary reports are unsigned and should be used for reference only.

HSRC-20-03 Assay Certificate WHI20000451.1

BUREAU VERITAS
MINERAL LABORATORIES
Canada

www.bureauveritas.com/um

Bureau Veritas Commodities Canada Ltd.
9050 Shaughnessy St Vancouver British Columbia V6P 6E5 Canada
PHONE (604) 253-3158

Client: **Druid Exploration**
Box 1485
Dawson City Yukon Y0B 1G0 Canada

Submitted By:	Dan Ferraro
Receiving Lab:	Canada-Whitehorse
Received:	September 23, 2020
Analysis Start:	November 13, 2020
Report Date:	November 24, 2020
Page:	1 of 4

CERTIFICATE OF ANALYSIS WHI20000451.1

CLIENT JOB INFORMATION

Project:	HS
Shipment ID:	HSRC-20-03
P.O. Number	
Number of Samples:	72

SAMPLE DISPOSAL

RTRN-PLP	Return After 90 days
DISP-RJT	Dispose of Reject After 60 days

Bureau Veritas does not accept responsibility for samples left at the laboratory after 90 days without prior written instructions for sample storage or return.

SAMPLE PREPARATION AND ANALYTICAL PROCEDURES

Procedure Code	Number of Samples	Code Description	Test Wgt (g)	Report Status	Lab
PRP70-250	66	Crush, split and pulverize 250 g rock to 200 mesh			WHI
FA350-Au	72	50g Fire assay fusion Au by ICP-ES	50	Completed	VAN
AQ200	72	1:1:1 Aqua Regia digestion ICP-MS analysis	0.5	Completed	VAN
SLBHP	6	Sort, label and box pulps			WHI
SHP01	72	Per sample shipping charges for branch shipments			VAN

ADDITIONAL COMMENTS

Invoice To: Golden Sky Minerals Corp.
1010 – 1130 West Pender Street
Vancouver British Columbia V6E 4A4
Canada

CC: Clayton Jones
Daithi Mac Gerailt

BRITISH COLUMBIA CERTIFIED ASSAYER
Marcus Lau
MARCUS LAU
Production Manager

This report supersedes all previous preliminary and final reports with this file number dated prior to the date on this certificate. Signature indicates final approval; preliminary reports are unsigned and should be used for reference only.
All results are considered the confidential property of the client. Bureau Veritas assumes the liabilities for actual cost of analysis only. Results apply to samples as submitted.
"*" asterisk indicates that an analytical result could not be provided due to unusually high levels of interference from other elements.

BUREAU VERITAS
MINERAL LABORATORIES
Canada

www.bureauveritas.com/um

Bureau Veritas Commodities Canada Ltd.

9050 Shaughnessy St Vancouver British Columbia V6P 6E5 Canada
PHONE (604) 253-3158

Client: **Druid Exploration**
Box 1485
Dawson City Yukon Y0B 1G0 Canada

Project: HS
Report Date: November 24, 2020

CERTIFICATE OF ANALYSIS WHI20000451.1

	Method	WGHT	FA350	AQ200	AQ200	AQ200	AQ200	AQ200	AQ200	AQ200	AQ200	AQ200	AQ200	AQ200	AQ200	AQ200	AQ200	AQ200	AQ200	AQ200	AQ200
	Analyte	Wgt	Au	Mo	Cu	Pb	Zn	Ag	Ni	Co	Mn	Fe	As	U	Au	Th	Sr	Cd	Sb	Bi	V
	Unit	kg	ppb	ppm	ppm	ppm	ppm	ppm	ppm	ppm	ppm	%	ppm	ppm	ppb	ppm	ppm	ppm	ppm	ppm	ppm
	MDL	0.01	2	0.1	0.1	0.1	1	0.1	0.1	0.1	1	0.01	0.5	0.1	0.5	0.1	1	0.1	0.1	0.1	1
1859624	Rock	3.56	175	2.2	11.4	80.5	137	0.9	3.9	1.6	92	0.88	28.3	2.4	102.3	16.3	9	1.7	1.2	0.5	7
1859625	Rock Pulp	0.05	249	184.3	1927.5	39.7	266	0.6	32.5	10.8	467	3.17	16.1	0.3	221.1	1.0	44	0.7	0.8	0.3	60
1859626	Rock Pulp	0.05	4	2.9	20.3	2.2	34	0.3	18.8	9.1	297	1.91	3.0	0.2	0.6	0.9	30	0.2	0.3	<0.1	43
1859627	Rock	2.12	163	6.3	7.4	120.0	218	1.5	2.0	0.7	46	0.72	39.2	2.3	155.0	19.2	8	2.8	1.3	0.6	2
1859628	Rock	3.83	154	0.8	3.3	54.2	56	0.7	0.8	0.3	25	0.55	29.5	3.3	95.4	20.3	5	0.5	0.8	0.6	<1
1859629	Rock	5.50	357	1.1	3.9	48.3	24	0.3	0.6	0.2	20	0.47	27.6	4.6	144.1	19.6	2	<0.1	0.5	0.6	<1
1859630	Rock	3.56	110	2.1	24.4	41.9	29	0.3	2.1	0.5	28	0.44	28.9	4.6	67.9	20.2	2	<0.1	0.6	0.6	<1
1859631	Rock	1.19	91	1.3	3.9	42.4	40	0.6	1.0	0.2	18	0.52	39.1	5.0	92.4	19.8	2	0.2	0.6	0.6	<1
1859632	Rock	1.61	152	1.5	3.6	42.4	32	0.5	1.2	0.2	20	0.47	32.3	4.9	83.6	20.3	1	<0.1	0.6	0.6	<1
1859633	Rock	0.78	91	1.8	5.0	40.8	41	0.4	1.0	0.2	23	0.45	42.1	6.3	83.5	21.6	<1	<0.1	0.6	0.6	<1
1859634	Rock	1.21	172	2.1	3.2	33.6	37	0.3	1.0	0.2	21	0.40	38.8	6.4	94.3	20.9	<1	<0.1	0.8	0.6	<1
1859635	Rock	1.17	204	2.1	8.3	42.3	107	1.1	2.0	0.8	24	0.51	36.8	32.6	818.6	20.0	<1	1.0	0.9	0.5	<1
1859636	Rock	1.35	69	1.2	8.4	48.4	161	0.9	3.0	1.3	20	0.56	59.2	13.1	154.5	15.8	<1	1.0	1.0	0.6	<1
1859637	Rock	1.33	63	1.1	11.2	46.8	192	0.7	3.3	1.5	26	0.40	50.0	6.8	61.0	16.8	<1	1.2	1.1	0.5	<1
1859638	Rock	4.19	154	1.3	6.8	34.4	100	0.5	1.6	0.5	21	0.33	32.3	10.8	178.9	18.5	<1	0.5	0.6	0.5	<1
1859639	Rock	2.78	294	2.7	26.5	42.6	111	0.6	2.5	0.7	36	0.80	86.6	9.9	361.7	31.2	1	0.3	1.3	0.7	<1
1859640	Rock	2.55	150	2.2	14.0	47.6	123	0.4	1.9	0.8	40	0.58	57.5	8.5	58.5	27.3	1	0.3	1.0	0.8	<1
1859641	Rock	1.56	40	1.2	4.6	47.8	117	0.3	2.2	0.9	71	0.43	23.5	7.2	13.3	29.3	2	0.2	0.7	0.8	<1
1859642	Rock	1.78	253	1.6	6.0	48.4	124	0.4	2.7	1.2	81	0.55	33.0	7.3	20.7	28.6	2	0.2	0.9	0.8	<1
1859643	Rock	1.90	263	1.8	5.8	41.1	98	0.4	3.1	1.2	79	0.54	43.6	6.7	61.1	25.8	2	0.2	0.9	0.6	<1
1859644	Rock	1.92	57	2.6	5.3	43.1	88	0.4	2.1	0.8	74	0.61	35.5	7.3	37.1	26.1	2	0.2	1.0	0.7	<1
1859645	Rock	1.98	27	1.2	3.8	41.3	85	0.3	2.2	0.9	92	0.61	30.2	7.0	26.8	25.4	2	0.2	0.7	0.7	<1
1859646	Rock	1.86	44	2.7	4.0	43.6	95	0.4	2.3	1.2	87	0.64	47.8	7.4	34.6	26.2	2	0.2	0.9	0.7	<1
1859647	Rock	1.05	56	1.3	3.7	42.4	87	0.5	1.5	0.7	80	0.46	41.5	6.9	51.3	25.2	2	0.2	0.8	0.8	<1
1859648	Rock	2.20	52	1.1	3.5	39.3	77	0.4	1.2	0.4	70	0.34	27.4	5.6	42.2	23.2	2	0.2	0.5	0.7	<1
1859649	Rock	3.29	166	1.3	11.0	44.7	156	0.8	2.9	1.7	105	1.05	94.4	4.3	143.2	16.2	2	0.2	2.7	0.7	<1
1859650	Rock Pulp	0.07	4148	25.3	70.2	21.5	185	1.7	72.0	7.9	292	2.78	760.1	1.8	38.2	1.9	31	2.2	9.3	5.7	56
1859651	Rock Pulp	0.04	6	3.4	24.1	2.4	37	0.7	21.4	9.9	316	2.00	3.6	0.3	0.9	1.0	31	0.3	0.3	<0.1	46
1859652	Rock	1.06	532	16.8	7.2	44.2	187	1.9	1.6	0.6	78	1.17	154.4	2.7	1383.9	12.6	1	0.4	6.8	0.9	<1
1859653	Rock	2.19	266	11.4	3.8	39.4	107	0.9	1.1	0.3	63	0.72	53.2	2.3	161.1	12.1	1	0.5	1.6	1.3	<1

This report supersedes all previous preliminary and final reports with this file number dated prior to the date on this certificate. Signature indicates final approval; preliminary reports are unsigned and should be used for reference only.

BUREAU VERITAS
MINERAL LABORATORIES
Canada

www.bureauveritas.com/um

Bureau Veritas Commodities Canada Ltd.

9050 Shaughnessy St Vancouver British Columbia V6P 6E5 Canada
PHONE (604) 253-3158

Client: **Druid Exploration**
Box 1485
Dawson City Yukon Y0B 1G0 Canada

Project: HS
Report Date: November 24, 2020

CERTIFICATE OF ANALYSIS WHI20000451.1

	Method	AQ200	AQ200	AQ200	AQ200	AQ200	AQ200	AQ200	AQ200	AQ200	AQ200	AQ200	AQ200	AQ200	AQ200	AQ200	AQ200	AQ200	AQ200	AQ200
	Analyte	Ca	P	La	Cr	Mg	Ba	Ti	B	Al	Na	K	W	Hg	Sc	Tl	S	Ga	Se	Te
	Unit	%	%	ppm	ppm	%	ppm	%	ppm	%	%	%	ppm	ppm	ppm	ppm	%	ppm	ppm	ppm
	MDL	0.01	0.001	1	1	0.01	1	0.001	20	0.01	0.001	0.01	0.1	0.01	0.1	0.1	0.05	1	0.5	0.2
1859624	Rock	0.11	0.007	24	7	0.07	43	0.014	<20	0.49	0.021	0.24	0.6	0.03	0.9	0.3	0.14	2	<0.5	<0.2
1859625	Rock Pulp	0.92	0.054	5	37	0.82	206	0.149	<20	1.78	0.107	0.16	5.2	0.10	5.6	0.1	0.34	6	0.6	<0.2
1859626	Rock Pulp	0.68	0.047	5	22	0.50	80	0.109	<20	1.12	0.063	0.08	17.5	0.02	4.0	<0.1	<0.05	4	<0.5	<0.2
1859627	Rock	0.08	0.005	24	4	0.04	18	0.003	<20	0.36	0.006	0.34	1.0	0.02	0.4	0.3	0.22	1	<0.5	<0.2
1859628	Rock	0.07	0.003	20	3	0.02	9	0.002	<20	0.30	0.005	0.35	1.0	0.01	0.2	0.3	0.16	1	<0.5	<0.2
1859629	Rock	0.04	0.002	17	3	0.01	6	0.002	<20	0.28	0.006	0.32	1.0	0.01	0.1	0.3	0.14	<1	<0.5	<0.2
1859630	Rock	0.04	0.002	18	5	0.02	13	0.002	<20	0.31	0.004	0.34	1.3	0.02	0.2	0.3	0.12	<1	<0.5	<0.2
1859631	Rock	0.03	0.002	18	3	<0.01	8	0.001	<20	0.28	0.006	0.33	1.1	0.02	0.1	0.4	0.18	<1	<0.5	<0.2
1859632	Rock	0.02	0.002	19	4	<0.01	6	0.001	<20	0.28	0.005	0.35	1.2	0.02	0.1	0.4	0.14	<1	<0.5	<0.2
1859633	Rock	0.02	0.002	24	3	<0.01	3	0.001	<20	0.31	0.003	0.37	1.1	0.03	0.1	0.3	0.13	<1	<0.5	<0.2
1859634	Rock	0.01	0.003	29	4	<0.01	3	0.001	<20	0.31	0.003	0.35	1.0	0.03	0.1	0.3	0.09	<1	<0.5	<0.2
1859635	Rock	0.01	0.003	30	6	<0.01	5	<0.001	<20	0.27	0.004	0.33	1.0	0.02	0.1	0.5	0.27	<1	<0.5	<0.2
1859636	Rock	0.02	0.003	45	4	<0.01	5	0.001	<20	0.52	0.004	0.38	0.5	0.01	0.3	0.4	0.50	2	<0.5	<0.2
1859637	Rock	0.02	0.004	148	5	0.01	8	0.001	<20	0.64	0.004	0.36	0.5	<0.01	0.5	0.3	0.30	4	<0.5	<0.2
1859638	Rock	0.01	0.002	36	4	<0.01	4	0.001	<20	0.28	0.004	0.36	1.0	0.02	0.1	0.3	0.21	1	<0.5	<0.2
1859639	Rock	0.04	0.003	45	6	<0.01	7	0.002	<20	0.44	0.004	0.36	1.1	0.03	0.3	0.4	0.27	2	<0.5	<0.2
1859640	Rock	0.05	0.003	68	5	<0.01	5	0.001	<20	0.45	0.004	0.37	0.8	0.02	0.3	0.3	0.26	2	<0.5	<0.2
1859641	Rock	0.20	0.003	88	4	0.01	5	0.002	<20	0.83	0.003	0.52	0.9	0.01	0.4	0.3	0.27	4	<0.5	<0.2
1859642	Rock	0.16	0.003	75	5	0.01	3	0.002	<20	0.69	0.003	0.47	1.0	0.01	0.4	0.3	0.42	3	<0.5	<0.2
1859643	Rock	0.09	0.003	65	4	<0.01	4	0.002	<20	0.55	0.002	0.42	0.9	0.02	0.3	0.3	0.38	3	<0.5	<0.2
1859644	Rock	0.08	0.002	55	5	<0.01	2	0.002	<20	0.42	0.002	0.36	1.1	0.01	0.2	0.3	0.47	2	<0.5	<0.2
1859645	Rock	0.10	0.003	53	4	<0.01	2	0.001	<20	0.54	0.002	0.41	0.9	0.02	0.3	0.3	0.43	3	<0.5	<0.2
1859646	Rock	0.15	0.003	59	4	0.01	2	0.002	<20	0.63	0.003	0.45	0.9	0.03	0.3	0.3	0.53	3	<0.5	<0.2
1859647	Rock	0.10	0.003	52	4	<0.01	2	0.001	<20	0.46	0.003	0.39	0.9	0.02	0.2	0.3	0.30	2	<0.5	<0.2
1859648	Rock	0.07	0.002	53	4	<0.01	2	0.002	<20	0.39	0.002	0.37	0.8	0.03	0.2	0.3	0.16	2	<0.5	<0.2
1859649	Rock	0.31	0.005	60	3	0.02	5	0.002	<20	1.19	0.004	0.68	0.3	0.04	1.1	0.6	0.79	5	<0.5	<0.2
1859650	Rock Pulp	2.06	0.088	2	22	0.81	125	0.001	<20	0.32	0.004	0.20	2.0	5.55	3.1	3.0	1.93	1	6.2	0.9
1859651	Rock Pulp	0.73	0.047	5	24	0.54	87	0.115	<20	1.19	0.067	0.08	18.6	0.05	4.2	<0.1	<0.05	4	<0.5	<0.2
1859652	Rock	0.09	0.003	85	4	<0.01	2	0.001	<20	0.40	0.003	0.32	0.8	0.31	0.2	1.2	1.08	3	0.7	<0.2
1859653	Rock	0.08	0.002	82	4	<0.01	3	0.001	<20	0.40	0.004	0.34	0.6	0.09	<0.1	0.5	0.59	3	<0.5	<0.2

This report supersedes all previous preliminary and final reports with this file number dated prior to the date on this certificate. Signature indicates final approval; preliminary reports are unsigned and should be used for reference only.

BUREAU VERITAS
MINERAL LABORATORIES
Canada

www.bureauveritas.com/um

Bureau Veritas Commodities Canada Ltd.

9050 Shaughnessy St Vancouver British Columbia V6P 6E5 Canada
PHONE (604) 253-3158

Client: **Druid Exploration**
Box 1485
Dawson City Yukon Y0B 1G0 Canada

Project: HS
Report Date: November 24, 2020

CERTIFICATE OF ANALYSIS WHI20000451.1

	Method	WGHT	FA350	AQ200	AQ200	AQ200	AQ200	AQ200	AQ200	AQ200	AQ200	AQ200	AQ200	AQ200	AQ200	AQ200	AQ200	AQ200	AQ200	AQ200	AQ200
	Analyte	Wgt	Au	Mo	Cu	Pb	Zn	Ag	Ni	Co	Mn	Fe	As	U	Au	Th	Sr	Cd	Sb	Bi	V
	Unit	kg	ppb	ppm	ppm	ppm	ppm	ppm	ppm	ppm	ppm	%	ppm	ppm	ppb	ppm	ppm	ppm	ppm	ppm	ppm
	MDL	0.01	2	0.1	0.1	0.1	1	0.1	0.1	0.1	1	0.01	0.5	0.1	0.5	0.1	1	0.1	0.1	0.1	1
1859654	Rock	1.54	203	13.8	4.6	47.5	130	1.4	1.7	0.6	125	0.88	84.9	3.5	176.6	17.3	2	0.7	2.5	4.0	<1
1859655	Rock	1.31	139	3.1	5.4	47.3	106	0.7	2.3	1.2	149	0.95	61.5	6.4	107.1	23.0	2	0.3	1.8	0.7	<1
1859656	Rock	4.99	85	3.3	6.7	45.3	102	0.4	2.0	0.9	87	0.78	34.1	7.6	69.2	26.2	2	0.2	1.0	0.8	<1
1859657	Rock	1.55	44	8.6	4.2	46.8	113	0.4	2.0	0.9	88	0.98	31.3	8.7	42.6	29.2	2	0.2	1.2	0.7	<1
1859658	Rock	2.68	88	1.4	4.6	45.3	101	0.3	2.3	1.0	94	1.07	31.9	8.6	85.6	27.9	2	0.2	1.0	0.7	<1
1859659	Rock	1.85	125	1.4	3.3	48.3	111	0.3	2.2	0.8	105	1.19	31.9	9.0	97.3	29.8	2	0.2	0.7	0.8	<1
1859660	Rock	4.41	69	2.0	5.2	44.5	91	0.3	2.3	0.7	86	0.85	24.2	9.0	67.1	28.5	2	0.2	0.9	0.7	<1
1859661	Rock	2.13	44	1.1	4.3	44.3	91	0.2	1.8	0.6	75	0.87	16.5	8.5	40.4	28.6	2	0.2	0.7	0.7	<1
1859662	Rock	1.78	56	1.3	7.4	42.1	95	0.2	2.4	1.0	106	1.01	27.7	7.7	48.7	26.9	3	0.1	1.0	0.7	<1
1859663	Rock	3.46	83	2.7	11.1	41.4	115	0.4	3.5	1.1	166	0.97	45.1	7.5	85.2	26.0	3	0.2	1.1	0.7	2
1859664	Rock	1.77	53	1.2	10.0	37.3	136	0.5	5.2	2.3	271	1.27	61.8	6.2	60.5	23.1	4	0.1	1.2	0.5	5
1859665	Rock	2.29	56	1.5	5.3	42.7	90	0.3	1.5	0.5	98	0.65	42.7	8.9	44.9	29.8	2	0.2	1.1	0.6	<1
1859666	Rock	2.83	72	1.2	6.1	44.1	119	0.3	2.4	1.0	147	0.78	58.3	7.7	60.5	27.8	3	0.2	1.3	0.8	<1
1859667	Rock	1.03	88	1.7	6.2	40.7	108	0.3	2.0	0.7	136	0.82	38.4	7.1	55.5	27.7	3	0.2	1.2	0.7	<1
1859668	Rock	1.73	209	1.8	4.2	42.5	107	0.3	2.6	1.1	139	1.06	23.5	6.5	63.8	28.9	3	0.1	0.7	0.7	<1
1859669	Rock	2.77	56	2.0	3.8	43.8	102	0.3	2.9	1.2	110	1.08	27.2	6.5	49.6	29.1	3	0.1	0.7	0.6	<1
1859670	Rock	1.39	191	1.7	2.9	39.5	86	0.2	1.4	0.6	89	0.83	17.4	6.9	69.3	27.0	2	0.1	0.4	0.6	<1
1859671	Rock	2.60	128	1.6	0.6	40.4	90	0.3	2.0	0.9	86	0.97	21.9	6.5	96.6	24.8	3	0.1	0.5	0.6	<1
1859672	Rock	2.63	875	11.2	5.9	40.4	147	2.2	2.6	1.3	90	1.48	251.2	4.6	873.4	18.5	3	0.4	6.0	0.8	<1
1859673	Rock	2.65	834	5.5	4.1	41.7	131	1.2	1.1	0.2	89	0.76	85.4	3.4	1168.9	16.2	3	0.3	1.7	0.8	<1
1859674	Rock	2.24	578	3.8	3.9	39.5	99	0.8	1.1	0.3	126	0.75	66.7	2.9	524.0	15.1	2	0.3	1.1	1.0	<1
1859675	Rock Pulp	0.05	267	185.6	1970.6	40.0	266	0.7	31.8	11.0	487	3.23	17.6	0.3	267.2	1.0	46	0.8	0.8	0.3	61
1859676	Rock Pulp	0.05	11	3.2	21.0	2.3	37	0.4	20.1	9.4	317	1.95	3.5	0.3	<0.5	1.0	31	0.2	0.3	<0.1	44
1859677	Rock	2.24	554	4.2	5.5	41.3	116	0.9	1.5	0.4	144	0.95	118.7	3.4	423.0	17.5	2	0.4	2.1	1.2	<1
1859678	Rock	5.24	465	3.6	12.8	48.0	120	1.2	1.4	0.4	136	0.81	72.9	3.8	360.1	19.8	3	0.4	1.3	2.4	<1
1859679	Rock	2.18	705	6.5	5.4	55.1	136	1.2	1.2	0.2	197	1.02	76.6	2.8	585.2	17.4	3	0.3	1.5	2.5	<1
1859680	Rock	1.60	353	2.3	4.4	38.9	106	0.8	1.2	0.3	235	1.19	96.2	2.8	241.8	17.6	3	0.2	1.8	1.3	<1
1859681	Rock	5.17	357	3.5	13.3	37.3	96	0.8	3.6	1.3	254	1.37	305.0	3.6	315.4	18.4	3	0.2	7.3	1.0	<1
1859682	Rock	2.26	183	2.2	8.0	36.8	90	0.6	3.4	1.5	207	0.82	67.5	3.5	141.6	16.9	4	0.2	1.2	0.8	<1
1859683	Rock	2.58	125	2.5	6.9	42.9	106	0.5	2.9	1.3	215	0.87	47.3	7.1	83.8	27.9	5	0.2	1.1	0.9	<1

This report supersedes all previous preliminary and final reports with this file number dated prior to the date on this certificate. Signature indicates final approval; preliminary reports are unsigned and should be used for reference only.

BUREAU VERITAS
MINERAL LABORATORIES
Canada

www.bureauveritas.com/um

Bureau Veritas Commodities Canada Ltd.

9050 Shaughnessy St Vancouver British Columbia V6P 6E5 Canada
PHONE (604) 253-3158

Client: **Druid Exploration**
Box 1485
Dawson City Yukon Y0B 1G0 Canada

Project: HS
Report Date: November 24, 2020

CERTIFICATE OF ANALYSIS WHI20000451.1

	Method	AQ200	AQ200	AQ200	AQ200	AQ200	AQ200	AQ200	AQ200	AQ200	AQ200	AQ200	AQ200	AQ200	AQ200	AQ200	AQ200	AQ200	AQ200	AQ200
	Analyte	Ca	P	La	Cr	Mg	Ba	Ti	B	Al	Na	K	W	Hg	Sc	Tl	S	Ga	Se	Te
	Unit	%	%	ppm	ppm	%	ppm	%	ppm	%	%	%	ppm	ppm	ppm	ppm	%	ppm	ppm	ppm
	MDL	0.01	0.001	1	1	0.01	1	0.001	20	0.01	0.001	0.01	0.1	0.01	0.1	0.1	0.05	1	0.5	0.2
1859654	Rock	0.12	0.005	104	3	<0.01	2	<0.001	<20	0.44	0.004	0.38	0.3	0.09	0.1	0.7	0.75	3	<0.5	<0.2
1859655	Rock	0.15	0.003	47	3	0.01	5	0.002	<20	0.58	0.009	0.36	0.9	0.07	0.4	0.6	0.84	3	<0.5	<0.2
1859656	Rock	0.18	0.002	44	6	0.01	4	0.002	<20	0.69	0.007	0.39	1.4	0.04	0.3	0.4	0.62	3	<0.5	<0.2
1859657	Rock	0.15	0.003	41	5	0.01	5	0.002	<20	0.74	0.011	0.42	1.3	0.03	0.4	0.5	0.77	4	<0.5	<0.2
1859658	Rock	0.18	0.003	36	6	0.01	6	0.003	<20	0.82	0.016	0.45	1.3	0.03	0.4	0.4	0.77	4	<0.5	<0.2
1859659	Rock	0.18	0.002	35	6	0.01	4	0.004	<20	0.85	0.018	0.47	1.6	0.02	0.3	0.3	0.85	4	<0.5	<0.2
1859660	Rock	0.15	0.002	38	7	0.01	4	0.003	<20	0.77	0.012	0.42	1.4	0.02	0.3	0.3	0.58	4	<0.5	<0.2
1859661	Rock	0.14	0.002	33	4	<0.01	3	0.002	<20	0.64	0.009	0.37	1.3	0.02	0.2	0.2	0.72	3	<0.5	<0.2
1859662	Rock	0.16	0.003	35	5	0.02	5	0.002	<20	0.66	0.010	0.40	0.9	0.03	0.4	0.3	0.89	3	<0.5	<0.2
1859663	Rock	0.21	0.003	40	11	0.02	6	0.002	<20	0.90	0.012	0.50	0.8	0.03	0.6	0.4	0.71	4	<0.5	<0.2
1859664	Rock	0.28	0.005	37	9	0.04	11	0.002	<20	1.04	0.020	0.57	0.4	0.02	1.2	0.4	1.05	5	<0.5	<0.2
1859665	Rock	0.17	0.002	40	6	0.01	6	0.003	<20	0.69	0.018	0.48	1.3	0.02	0.3	0.4	0.44	4	<0.5	<0.2
1859666	Rock	0.27	0.003	38	6	0.02	5	0.003	<20	0.94	0.013	0.55	1.1	0.02	0.4	0.4	0.58	4	<0.5	<0.2
1859667	Rock	0.20	0.003	46	4	0.01	4	0.002	<20	0.78	0.008	0.47	0.9	0.03	0.4	0.3	0.68	4	<0.5	<0.2
1859668	Rock	0.12	0.003	48	4	0.01	4	0.001	<20	0.52	0.006	0.35	0.8	0.03	0.4	0.2	1.00	3	<0.5	<0.2
1859669	Rock	0.13	0.003	52	5	<0.01	2	0.001	<20	0.49	0.005	0.33	0.9	0.04	0.3	0.2	1.04	3	<0.5	<0.2
1859670	Rock	0.10	0.003	43	4	<0.01	2	<0.001	<20	0.44	0.007	0.32	0.9	0.03	0.2	0.2	0.72	3	<0.5	<0.2
1859671	Rock	0.12	0.003	41	5	<0.01	2	<0.001	<20	0.56	0.007	0.37	0.8	0.02	0.3	0.3	0.89	3	<0.5	<0.2
1859672	Rock	0.11	0.003	56	7	<0.01	2	<0.001	<20	0.50	0.007	0.38	1.1	0.34	0.3	1.3	1.33	3	<0.5	<0.2
1859673	Rock	0.11	0.002	87	7	<0.01	3	0.001	<20	0.57	0.009	0.47	0.6	0.07	0.1	0.5	0.55	3	<0.5	<0.2
1859674	Rock	0.11	0.002	81	7	<0.01	2	0.001	<20	0.52	0.007	0.43	0.5	0.03	0.1	0.4	0.45	3	<0.5	<0.2
1859675	Rock Pulp	0.93	0.054	5	37	0.84	221	0.144	<20	1.82	0.113	0.16	4.8	0.10	5.5	0.2	0.35	6	<0.5	<0.2
1859676	Rock Pulp	0.72	0.048	5	22	0.55	87	0.108	<20	1.18	0.067	0.08	18.3	0.03	4.1	<0.1	<0.05	4	<0.5	<0.2
1859677	Rock	0.17	0.003	82	7	0.01	3	0.002	<20	0.79	0.009	0.53	0.7	0.08	0.2	0.6	0.62	4	<0.5	<0.2
1859678	Rock	0.13	0.003	87	6	<0.01	5	<0.001	<20	0.58	0.007	0.46	0.7	0.03	0.2	0.5	0.53	3	<0.5	<0.2
1859679	Rock	0.18	0.002	95	5	0.01	4	0.001	<20	0.84	0.010	0.56	0.6	0.04	0.1	0.6	0.52	5	<0.5	<0.2
1859680	Rock	0.14	0.003	85	6	0.01	4	<0.001	<20	0.63	0.008	0.45	0.5	0.05	0.1	0.5	0.74	4	<0.5	<0.2
1859681	Rock	0.13	0.006	68	10	0.02	6	0.001	<20	0.76	0.007	0.50	0.4	0.22	0.5	0.9	0.83	4	<0.5	<0.2
1859682	Rock	0.19	0.012	56	9	0.02	13	<0.001	<20	0.70	0.006	0.49	0.3	0.05	0.8	0.4	0.47	3	<0.5	<0.2
1859683	Rock	0.26	0.009	46	10	0.02	18	0.001	<20	0.93	0.009	0.58	0.5	0.03	0.9	0.5	0.56	4	<0.5	<0.2

This report supersedes all previous preliminary and final reports with this file number dated prior to the date on this certificate. Signature indicates final approval; preliminary reports are unsigned and should be used for reference only.

BUREAU VERITAS
MINERAL LABORATORIES
Canada

www.bureauveritas.com/um

Bureau Veritas Commodities Canada Ltd.

9050 Shaughnessy St Vancouver British Columbia V6P 6E5 Canada
PHONE (604) 253-3158

Client: **Druid Exploration**
Box 1485
Dawson City Yukon Y0B 1G0 Canada

Project: HS
Report Date: November 24, 2020

CERTIFICATE OF ANALYSIS WHI20000451.1

	Method	WGHT	FA350	AQ200	AQ200	AQ200	AQ200	AQ200	AQ200	AQ200	AQ200	AQ200	AQ200	AQ200	AQ200	AQ200	AQ200	AQ200	AQ200	AQ200	AQ200
	Analyte	Wgt	Au	Mo	Cu	Pb	Zn	Ag	Ni	Co	Mn	Fe	As	U	Au	Th	Sr	Cd	Sb	Bi	V
	Unit	kg	ppb	ppm	ppm	ppm	ppm	ppm	ppm	ppm	ppm	%	ppm	ppm	ppb	ppm	ppm	ppm	ppm	ppm	ppm
	MDL	0.01	2	0.1	0.1	0.1	1	0.1	0.1	0.1	1	0.01	0.5	0.1	0.5	0.1	1	0.1	0.1	0.1	1
1859684	Rock	1.26	311	0.9	7.5	43.8	124	0.6	3.1	1.4	259	1.01	24.2	6.6	260.3	24.5	4	0.2	0.9	0.6	<1
1859685	Rock	2.75	2255	2.2	12.2	50.9	116	1.4	1.9	0.9	178	1.06	23.4	7.4	1671.1	25.0	4	0.3	1.6	0.7	<1
1859686	Rock	6.72	516	4.8	8.8	42.4	110	0.5	2.4	1.1	168	1.12	33.8	7.1	161.9	27.2	3	0.2	1.8	0.7	<1
1859687	Rock	1.20	46	6.9	2.3	36.6	113	0.3	1.2	0.7	96	0.97	16.3	6.3	120.3	18.4	2	0.2	1.3	0.3	<1
1859688	Rock	3.42	159	7.0	5.3	35.4	101	0.4	2.0	0.8	126	0.95	29.1	7.0	58.8	22.4	2	0.2	1.4	0.5	<1
1859689	Rock	1.75	466	6.5	10.2	39.3	93	0.8	0.9	0.3	104	1.00	46.0	7.6	384.2	24.5	2	0.1	3.0	0.5	<1
1859690	Rock	2.10	193	4.9	4.3	40.1	106	0.3	0.9	0.3	104	1.13	21.8	6.3	75.4	25.0	3	<0.1	1.2	0.5	<1
1859691	Rock	2.25	130	5.6	4.5	35.9	81	0.2	1.1	0.4	81	1.12	15.1	7.8	33.5	26.0	2	0.1	1.2	0.4	<1
1859692	Rock	2.06	143	36.1	3.2	34.2	89	0.3	1.1	0.5	65	0.88	16.8	7.0	70.1	23.8	2	0.1	2.5	0.4	<1
1859693	Rock	1.65	88	5.5	3.9	35.4	84	0.3	1.0	0.4	58	0.96	17.9	6.9	76.9	25.2	2	<0.1	1.0	0.6	<1
1859694	Rock	2.17	174	8.1	2.5	38.8	103	0.3	0.9	0.4	73	1.04	13.5	7.0	166.5	26.2	2	<0.1	0.7	1.1	<1
1859695	Rock	1.80	158	3.5	5.1	35.3	99	0.4	0.9	0.4	64	1.01	40.7	7.8	83.9	27.6	2	<0.1	1.4	1.6	<1

This report supersedes all previous preliminary and final reports with this file number dated prior to the date on this certificate. Signature indicates final approval; preliminary reports are unsigned and should be used for reference only.

BUREAU VERITAS MINERAL LABORATORIES Canada

www.bureauveritas.com/um

Bureau Veritas Commodities Canada Ltd.

9050 Shaughnessy St Vancouver British Columbia V6P 6E5 Canada
PHONE (604) 253-3158

Client: **Druid Exploration**
Box 1485
Dawson City Yukon Y0B 1G0 Canada

Project: HS
Report Date: November 24, 2020

CERTIFICATE OF ANALYSIS WHI20000451.1

	Method	AQ200	AQ200	AQ200	AQ200	AQ200	AQ200	AQ200	AQ200	AQ200	AQ200	AQ200	AQ200	AQ200	AQ200	AQ200	AQ200	AQ200	AQ200	AQ200
	Analyte	Ca	P	La	Cr	Mg	Ba	Ti	B	Al	Na	K	W	Hg	Sc	Tl	S	Ga	Se	Te
	Unit	%	%	ppm	ppm	%	ppm	%	ppm	%	%	%	ppm	ppm	ppm	ppm	%	ppm	ppm	ppm
	MDL	0.01	0.001	1	1	0.01	1	0.001	20	0.01	0.001	0.01	0.1	0.01	0.1	0.1	0.05	1	0.5	0.2
1859684	Rock	0.24	0.005	36	5	0.02	10	0.001	<20	0.79	0.009	0.47	0.5	0.01	0.6	0.5	0.69	3	<0.5	<0.2
1859685	Rock	0.19	0.004	37	7	0.01	10	0.001	<20	0.71	0.010	0.47	1.0	0.02	0.5	0.5	0.94	3	<0.5	<0.2
1859686	Rock	0.17	0.004	39	12	0.01	10	0.001	<20	0.71	0.009	0.45	1.0	0.02	0.5	0.5	0.90	3	<0.5	<0.2
1859687	Rock	0.11	0.002	45	6	<0.01	5	0.001	<20	0.57	0.007	0.38	1.6	0.03	0.3	0.4	0.86	3	<0.5	<0.2
1859688	Rock	0.11	0.003	45	14	<0.01	6	0.001	<20	0.55	0.007	0.36	1.1	0.03	0.3	0.4	0.60	3	<0.5	<0.2
1859689	Rock	0.08	0.003	57	7	<0.01	3	0.002	<20	0.44	0.008	0.38	1.6	0.04	0.2	0.5	0.78	3	<0.5	<0.2
1859690	Rock	0.10	0.002	61	7	<0.01	2	<0.001	<20	0.46	0.008	0.35	1.3	0.02	0.2	0.4	0.98	3	<0.5	<0.2
1859691	Rock	0.10	0.002	56	9	<0.01	4	0.001	<20	0.54	0.012	0.39	2.4	0.01	0.2	0.3	0.95	3	<0.5	<0.2
1859692	Rock	0.08	0.003	51	9	<0.01	6	<0.001	<20	0.29	0.007	0.24	2.2	0.01	0.2	0.2	0.74	2	<0.5	<0.2
1859693	Rock	0.08	0.002	50	9	<0.01	4	<0.001	<20	0.30	0.008	0.26	2.0	0.01	0.2	0.3	0.87	2	<0.5	<0.2
1859694	Rock	0.09	0.003	64	7	<0.01	3	<0.001	<20	0.32	0.007	0.23	1.3	0.01	0.2	0.2	0.97	2	<0.5	<0.2
1859695	Rock	0.08	0.003	69	9	<0.01	4	0.001	<20	0.30	0.011	0.27	1.6	0.02	0.2	0.3	0.93	2	<0.5	<0.2

This report supersedes all previous preliminary and final reports with this file number dated prior to the date on this certificate. Signature indicates final approval; preliminary reports are unsigned and should be used for reference only.

BUREAU VERITAS
MINERAL LABORATORIES
Canada

www.bureauveritas.com/um

Bureau Veritas Commodities Canada Ltd.

9050 Shaughnessy St Vancouver British Columbia V6P 6E5 Canada
PHONE (604) 253-3158

Client: **Druid Exploration**
Box 1485
Dawson City Yukon Y0B 1G0 Canada

Project: HS
Report Date: November 24, 2020

QUALITY CONTROL REPORT WHI20000451.1

	Method	WGHT	FA350	AQ200	AQ200	AQ200	AQ200	AQ200	AQ200	AQ200	AQ200	AQ200	AQ200	AQ200	AQ200	AQ200	AQ200	AQ200	AQ200	AQ200	AQ200
	Analyte	Wgt	Au	Mo	Cu	Pb	Zn	Ag	Ni	Co	Mn	Fe	As	U	Au	Th	Sr	Cd	Sb	Bi	V
	Unit	kg	ppb	ppm	ppm	ppm	ppm	ppm	ppm	ppm	ppm	%	ppm	ppm	ppb	ppm	ppm	ppm	ppm	ppm	ppm
	MDL	0.01	2	0.1	0.1	0.1	1	0.1	0.1	0.1	1	0.01	0.5	0.1	0.5	0.1	1	0.1	0.1	0.1	1
Pulp Duplicates																					
1859640	Rock	2.55	150	2.2	14.0	47.6	123	0.4	1.9	0.8	40	0.58	57.5	8.5	58.5	27.3	1	0.3	1.0	0.8	<1
REP 1859640	QC			2.1	14.0	45.1	118	0.4	1.8	0.8	39	0.57	57.4	8.4	85.1	27.0	1	0.2	0.9	0.7	<1
1859648	Rock	2.20	52	1.1	3.5	39.3	77	0.4	1.2	0.4	70	0.34	27.4	5.6	42.2	23.2	2	0.2	0.5	0.7	<1
REP 1859648	QC		48																		
1859674	Rock	2.24	578	3.8	3.9	39.5	99	0.8	1.1	0.3	126	0.75	66.7	2.9	524.0	15.1	2	0.3	1.1	1.0	<1
REP 1859674	QC		762																		
1859675	Rock Pulp	0.05	267	185.6	1970.6	40.0	266	0.7	31.8	11.0	487	3.23	17.6	0.3	267.2	1.0	46	0.8	0.8	0.3	61
REP 1859675	QC			195.7	2036.3	40.7	272	0.7	32.9	11.2	498	3.39	18.6	0.3	199.8	1.0	47	0.8	0.8	0.3	64
1859682	Rock	2.26	183	2.2	8.0	36.8	90	0.6	3.4	1.5	207	0.82	67.5	3.5	141.6	16.9	4	0.2	1.2	0.8	<1
REP 1859682	QC		178																		
Core Reject Duplicates																					
1859635	Rock	1.17	204	2.1	8.3	42.3	107	1.1	2.0	0.8	24	0.51	36.8	32.6	818.6	20.0	<1	1.0	0.9	0.5	<1
DUP 1859635	QC		234	2.0	8.3	42.9	109	1.2	2.1	0.8	23	0.51	37.4	32.7	959.2	20.1	<1	0.9	0.8	0.5	<1
1859669	Rock	2.77	56	2.0	3.8	43.8	102	0.3	2.9	1.2	110	1.08	27.2	6.5	49.6	29.1	3	0.1	0.7	0.6	<1
DUP 1859669	QC		69	2.0	3.9	42.8	100	0.3	3.0	1.2	117	1.15	26.7	6.6	54.7	29.9	3	0.1	0.7	0.6	<1
Reference Materials																					
STD BVGEO01	Standard			10.3	4315.5	185.0	1769	2.4	156.6	25.0	731	3.85	113.2	3.5	215.1	13.4	54	5.9	2.3	23.0	68
STD BVGEO01	Standard			11.1	4415.9	186.1	1778	2.6	159.3	24.6	743	3.79	114.4	3.7	207.9	14.0	55	6.0	2.7	22.8	69
STD DS11	Standard			14.9	154.7	139.0	349	1.7	78.6	14.7	1070	3.24	45.7	2.6	67.4	7.3	66	2.3	6.7	11.1	46
STD DS11	Standard			15.2	148.1	132.8	341	2.0	82.3	13.7	1010	3.20	42.4	2.3	61.5	7.2	65	2.3	7.4	11.3	49
STD OREAS262	Standard			0.6	112.7	53.9	149	0.4	66.4	27.6	539	3.32	35.4	1.1	59.3	8.7	35	0.6	3.1	0.9	18
STD OREAS262	Standard			0.7	119.8	58.7	155	0.5	68.9	28.8	588	3.57	37.9	1.2	70.4	9.3	38	0.7	3.4	1.0	19
STD OREAS262	Standard			0.7	122.7	58.7	154	0.5	66.5	27.4	592	3.57	37.3	1.2	61.6	9.4	37	0.6	3.2	1.0	19
STD OREAS262	Standard			0.7	114.2	53.4	145	0.5	65.4	27.2	545	3.41	35.1	1.1	68.5	8.4	34	0.6	3.5	0.9	21
STD OXA147	Standard		84																		
STD OXA147	Standard		84																		
STD OXA147	Standard		80																		
STD OXA147	Standard		84																		

This report supersedes all previous preliminary and final reports with this file number dated prior to the date on this certificate. Signature indicates final approval; preliminary reports are unsigned and should be used for reference only.

BUREAU VERITAS
MINERAL LABORATORIES
Canada

www.bureauveritas.com/um

Bureau Veritas Commodities Canada Ltd.

9050 Shaughnessy St Vancouver British Columbia V6P 6E5 Canada
PHONE (604) 253-3158

Client: **Druid Exploration**
Box 1485
Dawson City Yukon Y0B 1G0 Canada

Project: HS
Report Date: November 24, 2020

QUALITY CONTROL REPORT WHI20000451.1

	Method	AQ200	AQ200	AQ200	AQ200	AQ200	AQ200	AQ200	AQ200	AQ200	AQ200	AQ200	AQ200	AQ200	AQ200	AQ200	AQ200	AQ200	AQ200	AQ200
	Analyte	Ca	P	La	Cr	Mg	Ba	Ti	B	Al	Na	K	W	Hg	Sc	Tl	S	Ga	Se	Te
	Unit	%	%	ppm	ppm	%	ppm	%	ppm	%	%	%	ppm	ppm	ppm	ppm	%	ppm	ppm	ppm
	MDL	0.01	0.001	1	1	0.01	1	0.001	20	0.01	0.001	0.01	0.1	0.01	0.1	0.1	0.05	1	0.5	0.2
Pulp Duplicates																				
1859640	Rock	0.05	0.003	68	5	<0.01	5	0.001	<20	0.45	0.004	0.37	0.8	0.02	0.3	0.3	0.26	2	<0.5	<0.2
REP 1859640	QC	0.05	0.003	67	5	<0.01	5	0.001	<20	0.43	0.004	0.35	0.8	0.02	0.3	0.3	0.26	2	<0.5	<0.2
1859648	Rock	0.07	0.002	53	4	<0.01	2	0.002	<20	0.39	0.002	0.37	0.8	0.03	0.2	0.3	0.16	2	<0.5	<0.2
REP 1859648	QC																			
1859674	Rock	0.11	0.002	81	7	<0.01	2	0.001	<20	0.52	0.007	0.43	0.5	0.03	0.1	0.4	0.45	3	<0.5	<0.2
REP 1859674	QC																			
1859675	Rock Pulp	0.93	0.054	5	37	0.84	221	0.144	<20	1.82	0.113	0.16	4.8	0.10	5.5	0.2	0.35	6	<0.5	<0.2
REP 1859675	QC	0.96	0.056	5	39	0.86	225	0.146	<20	1.86	0.119	0.17	4.8	0.10	5.6	0.2	0.35	6	0.6	<0.2
1859682	Rock	0.19	0.012	56	9	0.02	13	<0.001	<20	0.70	0.006	0.49	0.3	0.05	0.8	0.4	0.47	3	<0.5	<0.2
REP 1859682	QC																			
Core Reject Duplicates																				
1859635	Rock	0.01	0.003	30	6	<0.01	5	<0.001	<20	0.27	0.004	0.33	1.0	0.02	0.1	0.5	0.27	<1	<0.5	<0.2
DUP 1859635	QC	0.01	0.003	31	5	<0.01	4	<0.001	<20	0.30	0.004	0.33	0.9	0.02	0.2	0.5	0.30	1	<0.5	<0.2
1859669	Rock	0.13	0.003	52	5	<0.01	2	0.001	<20	0.49	0.005	0.33	0.9	0.04	0.3	0.2	1.04	3	<0.5	<0.2
DUP 1859669	QC	0.13	0.003	52	6	<0.01	2	0.001	<20	0.54	0.005	0.36	0.9	0.04	0.3	0.3	1.00	3	<0.5	<0.2
Reference Materials																				
STD BVGEO01	Standard	1.29	0.071	25	177	1.31	322	0.243	<20	2.29	0.184	0.90	3.7	0.09	6.1	0.6	0.68	7	4.8	1.0
STD BVGEO01	Standard	1.34	0.071	25	176	1.32	335	0.238	<20	2.36	0.194	0.86	3.6	0.08	6.0	0.6	0.67	7	4.7	0.9
STD DS11	Standard	1.08	0.069	18	64	0.88	422	0.095	<20	1.18	0.076	0.41	2.3	0.27	3.2	5.0	0.29	5	2.4	4.5
STD DS11	Standard	1.05	0.068	17	61	0.85	399	0.090	<20	1.14	0.074	0.40	2.4	0.25	3.1	4.9	0.27	5	2.3	4.6
STD OREAS262	Standard	2.95	0.038	15	42	1.18	235	0.003	<20	1.21	0.066	0.30	0.1	0.18	3.1	0.4	0.25	4	0.6	0.2
STD OREAS262	Standard	3.12	0.041	15	45	1.26	262	0.003	<20	1.37	0.074	0.31	0.1	0.17	3.4	0.5	0.27	4	0.7	0.2
STD OREAS262	Standard	3.22	0.040	16	44	1.29	255	0.003	<20	1.39	0.073	0.32	0.1	0.16	3.4	0.5	0.28	4	0.6	0.2
STD OREAS262	Standard	2.88	0.038	15	43	1.20	233	0.003	<20	1.25	0.070	0.30	0.1	0.15	3.1	0.5	0.26	4	<0.5	0.2
STD OXA147	Standard																			
STD OXA147	Standard																			
STD OXA147	Standard																			
STD OXA147	Standard																			

This report supersedes all previous preliminary and final reports with this file number dated prior to the date on this certificate. Signature indicates final approval; preliminary reports are unsigned and should be used for reference only.

BUREAU VERITAS
MINERAL LABORATORIES
Canada

www.bureauveritas.com/um

Bureau Veritas Commodities Canada Ltd.

9050 Shaughnessy St Vancouver British Columbia V6P 6E5 Canada
PHONE (604) 253-3158

Client: **Druid Exploration**
Box 1485
Dawson City Yukon Y0B 1G0 Canada

Project: HS
Report Date: November 24, 2020

QUALITY CONTROL REPORT WHI20000451.1

		WGHT	FA350	AQ200	AQ200	AQ200	AQ200	AQ200	AQ200	AQ200	AQ200	AQ200	AQ200	AQ200	AQ200	AQ200	AQ200	AQ200	AQ200	AQ200	AQ200
		Wgt	Au	Mo	Cu	Pb	Zn	Ag	Ni	Co	Mn	Fe	As	U	Au	Th	Sr	Cd	Sb	Bi	V
		kg	ppb	ppm	ppm	ppm	ppm	ppm	ppm	ppm	ppm	%	ppm	ppm	ppb	ppm	ppm	ppm	ppm	ppm	ppm
		0.01	2	0.1	0.1	0.1	1	0.1	0.1	0.1	1	0.01	0.5	0.1	0.5	0.1	1	0.1	0.1	0.1	1
STD OXA147	Standard		83																		
STD OXG123	Standard		930																		
STD OXG123	Standard		975																		
STD OXG123	Standard		954																		
STD OXG141	Standard		919																		
STD OXG141	Standard		901																		
STD BVGEO01 Expected				10.8	4415	187	1741	2.53	163	25	733	3.7	121	3.77	219	14.4	55	6.5	2.2	25.6	73
STD OXG141 Expected			930																		
STD DS11 Expected				13.9	149	138	345	1.71	77.7	14.2	1055	3.1	42.8	2.59	79	7.65	67.3	2.37	7.2	12.2	50
STD OREAS262 Expected				0.68	118	56	154	0.45	62	26.9	530	3.284	35.8	1.22	65	9.33	36	0.61	3.39	1.03	22.5
STD OXA147 Expected			82																		
STD OXG123 Expected			1008																		
BLK	Blank			<0.1	<0.1	<0.1	<1	<0.1	<0.1	<0.1	<1	<0.01	<0.5	<0.1	<0.5	<0.1	<1	<0.1	<0.1	<0.1	<1
BLK	Blank			<0.1	<0.1	<0.1	<1	<0.1	<0.1	<0.1	<1	<0.01	<0.5	<0.1	<0.5	<0.1	<1	<0.1	<0.1	<0.1	<1
BLK	Blank			<0.1	<0.1	<0.1	<1	<0.1	<0.1	<0.1	<1	<0.01	<0.5	<0.1	<0.5	<0.1	<1	<0.1	<0.1	<0.1	<1
BLK	Blank		2																		
BLK	Blank		3																		
BLK	Blank		2																		
BLK	Blank			<0.1	<0.1	<0.1	<1	<0.1	<0.1	<0.1	<1	<0.01	<0.5	<0.1	<0.5	<0.1	<1	<0.1	<0.1	<0.1	<1
BLK	Blank		2																		
BLK	Blank		3																		
Prep Wash																					
ROCK-WHI	Prep Blank		3	1.0	2.3	109.9	276	1.3	1.8	3.4	397	1.64	9.4	0.4	1.1	2.3	20	3.7	1.1	<0.1	19
ROCK-WHI	Prep Blank		3	0.8	2.0	90.8	230	1.0	1.0	3.3	381	1.63	7.5	0.4	1.1	2.2	19	3.0	0.8	<0.1	18

This report supersedes all previous preliminary and final reports with this file number dated prior to the date on this certificate. Signature indicates final approval; preliminary reports are unsigned and should be used for reference only.

BUREAU VERITAS
MINERAL LABORATORIES
Canada

www.bureauveritas.com/um

Bureau Veritas Commodities Canada Ltd.

9050 Shaughnessy St Vancouver British Columbia V6P 6E5 Canada
PHONE (604) 253-3158

Client: **Druid Exploration**
Box 1485
Dawson City Yukon Y0B 1G0 Canada

Project: HS
Report Date: November 24, 2020

QUALITY CONTROL REPORT WHI20000451.1

		AQ200 Ca % 0.01	AQ200 P % 0.001	AQ200 La ppm 1	AQ200 Cr ppm 1	AQ200 Mg % 0.01	AQ200 Ba ppm 1	AQ200 Ti % 0.001	AQ200 B ppm 20	AQ200 Al % 0.01	AQ200 Na % 0.001	AQ200 K % 0.01	AQ200 W ppm 0.1	AQ200 Hg ppm 0.01	AQ200 Sc ppm 0.1	AQ200 Tl ppm 0.1	AQ200 S % 0.05	AQ200 Ga ppm 1	AQ200 Se ppm 0.5	AQ200 Te ppm 0.2
STD OXA147	Standard																			
STD OXG123	Standard																			
STD OXG123	Standard																			
STD OXG123	Standard																			
STD OXG141	Standard																			
STD OXG141	Standard																			
STD BVGEO01 Expected		1.3219	0.0727	25.9	171	1.2963	340	0.233		2.347	0.1924	0.89	3.5	0.1	5.97	0.62	0.6655	7.37	4.84	1.02
STD OXG141 Expected																				
STD DS11 Expected		1.063	0.0701	18.6	61.5	0.85	417	0.0976		1.129	0.0694	0.4	2.9	0.26	3.1	4.9	0.2835	4.7	2.2	4.56
STD OREAS262 Expected		2.98	0.04	15.9	41.7	1.17	248	0.003		1.3	0.071	0.312	0.13	0.17	3.24	0.47	0.269	3.9	0.4	0.23
STD OXA147 Expected																				
STD OXG123 Expected																				
BLK	Blank	<0.01	<0.001	<1	<1	<0.01	<1	<0.001	<20	<0.01	<0.001	<0.01	<0.1	<0.01	<0.1	<0.1	<0.05	<1	<0.5	<0.2
BLK	Blank	<0.01	<0.001	<1	<1	<0.01	<1	<0.001	<20	<0.01	<0.001	<0.01	<0.1	<0.01	<0.1	<0.1	<0.05	<1	<0.5	<0.2
BLK	Blank	<0.01	<0.001	<1	<1	<0.01	<1	<0.001	<20	<0.01	<0.001	<0.01	<0.1	0.01	<0.1	<0.1	<0.05	<1	<0.5	<0.2
BLK	Blank																			
BLK	Blank																			
BLK	Blank																			
BLK	Blank	<0.01	<0.001	<1	<1	<0.01	<1	<0.001	<20	<0.01	<0.001	<0.01	<0.1	<0.01	<0.1	<0.1	<0.05	<1	<0.5	<0.2
BLK	Blank																			
BLK	Blank																			
Prep Wash																				
ROCK-WHI	Prep Blank	0.57	0.036	6	3	0.39	54	0.075	<20	0.80	0.066	0.08	0.7	<0.01	2.3	<0.1	0.08	3	<0.5	<0.2
ROCK-WHI	Prep Blank	0.53	0.035	6	2	0.40	53	0.074	<20	0.80	0.083	0.09	0.3	<0.01	2.3	<0.1	0.06	3	<0.5	<0.2

This report supersedes all previous preliminary and final reports with this file number dated prior to the date on this certificate. Signature indicates final approval; preliminary reports are unsigned and should be used for reference only.

HSRC-20-04 Assay Certificate WHI20000452.1

BUREAU VERITAS
MINERAL LABORATORIES
Canada

www.bureauveritas.com/um

Bureau Veritas Commodities Canada Ltd.
9050 Shaughnessy St Vancouver British Columbia V6P 6E5 Canada
PHONE (604) 253-3158

Client: **Druid Exploration**
Box 1485
Dawson City Yukon Y0B 1G0 Canada

Submitted By:	Dan Ferraro
Receiving Lab:	Canada-Whitehorse
Received:	September 23, 2020
Analysis Start:	November 13, 2020
Report Date:	November 19, 2020
Page:	1 of 4

CERTIFICATE OF ANALYSIS WHI20000452.1

CLIENT JOB INFORMATION

Project:	HS
Shipment ID:	HSRC-20-04
P.O. Number	
Number of Samples:	66

SAMPLE DISPOSAL

RTRN-PLP	Return After 90 days
DISP-RJT	Dispose of Reject After 60 days

Bureau Veritas does not accept responsibility for samples left at the laboratory after 90 days without prior written instructions for sample storage or return.

SAMPLE PREPARATION AND ANALYTICAL PROCEDURES

Procedure Code	Number of Samples	Code Description	Test Wgt (g)	Report Status	Lab
PRP70-250	60	Crush, split and pulverize 250 g rock to 200 mesh			WHI
FA350-Au	66	50g Fire assay fusion Au by ICP-ES	50	Completed	VAN
AQ200	66	1:1:1 Aqua Regia digestion ICP-MS analysis	0.5	Completed	VAN
SLBHP	6	Sort, label and box pulps			WHI
SHP01	66	Per sample shipping charges for branch shipments			VAN

ADDITIONAL COMMENTS

Invoice To:

CC: Clayton Jones
Daithi Mac Gerailt

BRITISH COLUMBIA CERTIFIED ASSAYER
Marcus Lau
MARCUS LAU
Production Manager

This report supersedes all previous preliminary and final reports with this file number dated prior to the date on this certificate. Signature indicates final approval; preliminary reports are unsigned and should be used for reference only.
All results are considered the confidential property of the client. Bureau Veritas assumes the liabilities for actual cost of analysis only. Results apply to samples as submitted.
"*" asterisk indicates that an analytical result could not be provided due to unusually high levels of interference from other elements.

BUREAU VERITAS
MINERAL LABORATORIES
Canada

www.bureauveritas.com/um

Bureau Veritas Commodities Canada Ltd.

9050 Shaughnessy St Vancouver British Columbia V6P 6E5 Canada
PHONE (604) 253-3158

Client: **Druid Exploration**
Box 1485
Dawson City Yukon Y0B 1G0 Canada

Project: HS
Report Date: November 19, 2020

CERTIFICATE OF ANALYSIS WHI20000452.1

	Method	WGHT	FA350	AQ200	AQ200	AQ200	AQ200	AQ200	AQ200	AQ200	AQ200	AQ200	AQ200	AQ200	AQ200	AQ200	AQ200	AQ200	AQ200	AQ200	AQ200
	Analyte	Wgt	Au	Mo	Cu	Pb	Zn	Ag	Ni	Co	Mn	Fe	As	U	Au	Th	Sr	Cd	Sb	Bi	V
	Unit	kg	ppb	ppm	ppm	ppm	ppm	ppm	ppm	ppm	ppm	%	ppm	ppm	ppb	ppm	ppm	ppm	ppm	ppm	ppm
	MDL	0.01	2	0.1	0.1	0.1	1	0.1	0.1	0.1	1	0.01	0.5	0.1	0.5	0.1	1	0.1	0.1	0.1	1
1859696	Rock	2.87	208	3.7	2.9	16.2	14	0.2	0.8	0.3	30	0.40	28.2	2.9	57.1	13.6	3	<0.1	1.3	0.5	<1
1859697	Rock	4.35	168	2.4	4.3	41.4	19	0.3	0.8	0.2	24	0.86	65.4	4.0	117.0	15.9	4	<0.1	1.7	0.6	<1
1859698	Rock	4.46	189	3.6	6.4	33.1	22	0.4	0.5	0.2	19	0.80	67.0	3.7	106.3	16.2	1	<0.1	1.9	0.7	<1
1859699	Rock	2.53	155	6.1	11.1	59.6	21	0.4	1.2	0.3	26	1.34	91.2	3.4	123.3	16.9	4	<0.1	1.7	0.7	<1
1859700	Rock Pulp	0.07	4155	23.7	67.4	20.9	180	1.8	77.0	7.5	285	2.72	751.1	1.8	32.1	1.8	31	2.2	9.7	5.8	57
1859701	Rock Pulp	0.05	5	3.4	23.0	2.4	38	0.8	21.0	9.7	319	2.02	3.9	0.3	<0.5	1.0	33	0.3	0.3	<0.1	44
1859702	Rock	4.22	78	3.3	4.5	32.6	16	0.3	0.8	0.2	18	0.82	48.8	2.3	51.3	13.2	2	<0.1	1.1	0.6	<1
1859703	Rock	4.73	88	4.7	6.0	48.5	24	0.3	1.3	0.4	17	1.25	76.2	3.0	83.1	16.7	2	<0.1	1.3	0.7	<1
1859704	Rock	3.49	198	3.9	4.5	32.1	31	0.5	1.1	0.3	19	0.86	59.6	3.5	496.3	17.4	<1	<0.1	1.3	1.1	<1
1859705	Rock	4.93	477	1.8	2.7	34.7	39	0.7	0.9	0.3	17	0.62	53.5	3.5	786.4	19.0	<1	<0.1	1.3	0.8	<1
1859706	Rock	4.65	136	2.2	7.3	41.9	44	0.8	1.3	0.3	18	0.83	60.9	3.2	242.1	18.3	<1	<0.1	2.1	0.7	<1
1859707	Rock	1.91	173	10.5	6.0	39.9	36	0.5	1.7	0.4	22	1.26	66.5	2.0	59.0	13.4	<1	<0.1	1.7	0.7	<1
1859708	Rock	1.18	66	24.8	2.3	35.9	24	0.5	1.6	0.4	26	1.30	89.6	2.2	69.1	10.3	<1	<0.1	3.1	0.6	<1
1859709	Rock	1.55	156	17.1	2.6	41.5	96	0.7	1.7	0.4	28	1.55	96.7	5.4	176.4	11.4	<1	0.4	5.2	0.8	<1
1859710	Rock	0.99	311	8.4	3.8	40.0	148	0.9	1.8	0.5	31	1.14	138.1	3.2	333.1	12.7	1	0.4	7.3	0.7	<1
1859711	Rock	5.33	214	9.4	5.4	40.6	96	0.7	1.6	0.4	27	0.97	90.1	2.8	217.8	12.7	1	0.3	5.7	0.6	<1
1859712	Rock	1.92	182	9.4	4.0	31.9	138	0.8	1.9	0.6	33	1.03	98.6	2.3	189.9	11.5	1	0.3	7.2	0.4	<1
1859713	Rock	1.77	196	7.5	4.5	41.4	134	1.3	2.3	0.9	49	1.24	171.3	5.5	227.5	15.0	1	1.0	10.9	1.4	<1
1859714	Rock	1.32	75	4.8	2.2	46.5	96	0.6	1.7	0.6	143	0.94	38.1	6.4	79.7	15.2	<1	0.5	2.3	0.6	<1
1859715	Rock	3.50	176	7.8	4.8	48.2	89	0.7	2.3	0.6	125	1.16	147.8	6.3	180.2	16.4	1	0.4	9.3	0.7	<1
1859716	Rock	4.42	123	6.6	3.2	32.5	71	0.6	1.7	0.5	217	1.21	130.2	4.3	133.0	15.0	2	0.3	10.0	0.3	<1
1859717	Rock	1.61	74	6.9	2.5	31.9	60	0.4	1.6	0.5	178	0.99	76.5	3.8	77.5	15.7	1	0.2	5.9	0.2	<1
1859718	Rock	1.28	80	9.7	3.9	37.2	117	0.6	2.2	1.1	121	0.91	62.0	5.0	95.7	16.7	2	0.2	3.0	0.3	<1
1859719	Rock	6.66	153	7.7	5.7	45.8	115	0.8	4.0	1.7	212	1.41	121.2	6.3	155.3	19.1	2	0.3	8.1	0.7	<1
1859720	Rock	1.15	76	2.7	4.5	40.2	109	0.4	2.9	1.5	356	1.46	33.7	7.8	54.8	27.5	3	0.1	1.4	0.5	<1
1859721	Rock	1.92	32	3.9	4.4	46.7	123	0.4	1.6	0.5	238	0.99	36.9	6.1	32.9	27.5	3	0.2	0.8	1.5	<1
1859722	Rock	2.12	41	6.1	4.4	38.8	123	1.0	1.8	0.7	141	1.41	98.9	6.6	40.1	23.0	2	0.1	3.0	0.7	<1
1859723	Rock	3.35	60	4.4	4.0	45.5	128	0.7	1.4	0.4	101	1.65	80.4	5.7	60.7	24.2	3	0.2	2.2	1.7	<1
1859724	Rock	3.49	70	6.2	4.1	38.3	123	0.7	1.2	0.6	84	1.11	96.1	6.2	70.5	21.7	3	0.3	3.2	1.3	<1
1859725	Rock Pulp	0.05	244	188.0	2019.4	38.9	268	0.7	32.4	11.0	489	3.25	18.0	0.3	239.2	1.0	46	0.8	0.9	0.3	61

This report supersedes all previous preliminary and final reports with this file number dated prior to the date on this certificate. Signature indicates final approval; preliminary reports are unsigned and should be used for reference only.

BUREAU VERITAS MINERAL LABORATORIES Canada

www.bureauveritas.com/um

Bureau Veritas Commodities Canada Ltd.

9050 Shaughnessy St Vancouver British Columbia V6P 6E5 Canada
PHONE (604) 253-3158

Client: **Druid Exploration**
Box 1485
Dawson City Yukon Y0B 1G0 Canada

Project: HS
Report Date: November 19, 2020

CERTIFICATE OF ANALYSIS WHI20000452.1

	Method	AQ200	AQ200	AQ200	AQ200	AQ200	AQ200	AQ200	AQ200	AQ200	AQ200	AQ200	AQ200	AQ200	AQ200	AQ200	AQ200	AQ200	AQ200	AQ200	AQ200
	Analyte	Ca	P	La	Cr	Mg	Ba	Ti	B	Al	Na	K	W	Hg	Sc	Tl	S	Ga	Se	Te
	Unit	%	%	ppm	ppm	%	ppm	%	ppm	%	%	%	ppm	ppm	ppm	ppm	%	ppm	ppm	ppm
	MDL	0.01	0.001	1	1	0.01	1	0.001	20	0.01	0.001	0.01	0.1	0.01	0.1	0.1	0.05	1	0.5	0.2
1859696	Rock	0.04	0.003	20	4	0.01	14	0.002	<20	0.28	0.021	0.29	0.5	0.03	0.2	0.3	0.09	1	<0.5	<0.2
1859697	Rock	0.03	0.003	20	3	0.01	15	0.002	<20	0.30	0.021	0.39	1.1	0.04	0.2	0.5	0.26	2	<0.5	<0.2
1859698	Rock	<0.01	0.003	29	3	<0.01	13	0.001	<20	0.34	0.012	0.42	0.7	0.02	0.4	0.5	0.26	2	<0.5	<0.2
1859699	Rock	0.02	0.004	28	4	0.01	26	0.002	<20	0.30	0.015	0.46	1.4	0.03	0.3	0.6	0.49	2	<0.5	<0.2
1859700	Rock Pulp	1.99	0.087	2	22	0.80	137	<0.001	<20	0.33	0.006	0.20	2.0	5.61	3.0	3.1	1.89	1	6.1	0.8
1859701	Rock Pulp	0.74	0.049	5	24	0.56	91	0.108	<20	1.20	0.070	0.08	18.9	0.05	4.2	<0.1	<0.05	4	<0.5	<0.2
1859702	Rock	0.01	0.003	28	3	<0.01	14	0.002	<20	0.25	0.008	0.35	1.0	0.03	0.2	0.4	0.30	2	<0.5	<0.2
1859703	Rock	0.01	0.004	33	4	<0.01	16	0.002	<20	0.27	0.009	0.42	1.7	0.03	0.2	0.5	0.64	2	<0.5	<0.2
1859704	Rock	<0.01	0.003	33	3	<0.01	6	0.001	<20	0.26	0.006	0.33	1.7	0.03	0.2	0.3	0.60	2	<0.5	<0.2
1859705	Rock	<0.01	0.003	33	3	<0.01	4	0.002	<20	0.27	0.005	0.38	1.5	0.02	0.1	0.3	0.37	2	<0.5	<0.2
1859706	Rock	<0.01	0.004	44	4	<0.01	7	<0.001	<20	0.28	0.005	0.37	1.0	0.11	0.2	0.3	0.45	2	<0.5	<0.2
1859707	Rock	0.03	0.003	40	6	<0.01	4	<0.001	<20	0.25	0.004	0.34	1.7	0.12	0.2	0.3	0.88	2	<0.5	<0.2
1859708	Rock	0.08	0.003	33	7	<0.01	4	0.001	<20	0.21	0.003	0.27	3.0	0.08	<0.1	0.3	1.14	2	<0.5	<0.2
1859709	Rock	0.08	0.002	52	6	<0.01	2	<0.001	<20	0.26	0.003	0.24	1.8	0.12	<0.1	0.4	1.65	2	<0.5	<0.2
1859710	Rock	0.12	0.003	70	7	<0.01	2	<0.001	<20	0.27	0.005	0.25	2.0	0.15	<0.1	0.5	1.23	2	<0.5	<0.2
1859711	Rock	0.06	0.004	59	5	<0.01	6	<0.001	<20	0.28	0.004	0.27	1.8	0.10	0.1	0.5	0.80	2	<0.5	<0.2
1859712	Rock	0.09	0.004	66	5	<0.01	3	<0.001	<20	0.28	0.007	0.24	2.3	0.10	<0.1	0.5	1.06	2	<0.5	<0.2
1859713	Rock	0.08	0.005	78	6	<0.01	2	<0.001	<20	0.32	0.005	0.21	2.0	0.19	<0.1	0.7	1.25	2	<0.5	<0.2
1859714	Rock	0.07	0.004	83	4	<0.01	1	<0.001	<20	0.48	0.004	0.21	1.3	0.03	0.1	0.2	0.57	3	<0.5	<0.2
1859715	Rock	0.08	0.004	72	9	<0.01	4	<0.001	<20	0.45	0.005	0.25	2.4	0.20	0.1	0.7	0.74	2	<0.5	<0.2
1859716	Rock	0.19	0.003	66	7	<0.01	3	0.001	<20	0.55	0.007	0.25	2.4	0.17	0.1	0.6	0.72	3	<0.5	<0.2
1859717	Rock	0.12	0.004	69	7	<0.01	2	<0.001	<20	0.43	0.006	0.25	2.6	0.08	<0.1	0.4	0.53	2	<0.5	<0.2
1859718	Rock	0.14	0.007	64	5	<0.01	5	<0.001	<20	0.40	0.005	0.29	1.7	0.06	0.3	0.5	0.70	2	<0.5	<0.2
1859719	Rock	0.18	0.008	62	12	0.01	6	<0.001	<20	0.68	0.006	0.33	2.4	0.15	0.4	0.7	0.82	3	<0.5	<0.2
1859720	Rock	0.19	0.007	51	5	0.01	7	<0.001	<20	0.68	0.008	0.39	0.8	0.04	0.4	0.4	0.84	3	<0.5	<0.2
1859721	Rock	0.27	0.004	54	5	0.01	4	<0.001	<20	0.87	0.009	0.51	0.7	0.03	0.3	0.6	0.61	4	<0.5	<0.2
1859722	Rock	0.12	0.003	41	7	<0.01	4	<0.001	<20	0.46	0.016	0.33	1.6	0.04	0.2	1.0	1.24	2	<0.5	<0.2
1859723	Rock	0.15	0.003	48	6	<0.01	3	<0.001	<20	0.47	0.013	0.30	1.2	0.03	0.2	0.7	1.71	2	<0.5	<0.2
1859724	Rock	0.14	0.003	42	5	<0.01	3	<0.001	<20	0.44	0.016	0.26	1.2	0.04	0.2	0.9	1.02	2	<0.5	<0.2
1859725	Rock Pulp	0.95	0.055	5	37	0.85	222	0.144	<20	1.84	0.112	0.16	5.0	0.10	5.5	0.1	0.35	6	0.6	<0.2

This report supersedes all previous preliminary and final reports with this file number dated prior to the date on this certificate. Signature indicates final approval; preliminary reports are unsigned and should be used for reference only.

BUREAU VERITAS
MINERAL LABORATORIES
Canada

www.bureauveritas.com/um

Bureau Veritas Commodities Canada Ltd.

9050 Shaughnessy St Vancouver British Columbia V6P 6E5 Canada
PHONE (604) 253-3158

Client: **Druid Exploration**
Box 1485
Dawson City Yukon Y0B 1G0 Canada

Project: HS
Report Date: November 19, 2020

CERTIFICATE OF ANALYSIS WHI20000452.1

	Method	WGHT	FA350	AQ200	AQ200	AQ200	AQ200	AQ200	AQ200	AQ200	AQ200	AQ200	AQ200	AQ200	AQ200	AQ200	AQ200	AQ200	AQ200	AQ200	AQ200
	Analyte	Wgt	Au	Mo	Cu	Pb	Zn	Ag	Ni	Co	Mn	Fe	As	U	Au	Th	Sr	Cd	Sb	Bi	V
	Unit	kg	ppb	ppm	ppm	ppm	ppm	ppm	ppm	ppm	ppm	%	ppm	ppm	ppb	ppm	ppm	ppm	ppm	ppm	ppm
	MDL	0.01	2	0.1	0.1	0.1	1	0.1	0.1	0.1	1	0.01	0.5	0.1	0.5	0.1	1	0.1	0.1	0.1	1
1859726	Rock Pulp	0.05	6	3.2	20.6	2.2	36	0.4	20.0	9.3	309	1.93	3.4	0.3	1.0	0.9	31	0.2	0.3	<0.1	43
1859727	Rock	4.43	99	7.0	5.8	40.9	101	0.6	2.6	1.0	108	1.17	122.6	6.5	96.9	22.7	3	0.1	3.5	1.6	<1
1859728	Rock	3.05	144	7.5	5.8	48.1	110	0.8	2.2	1.1	98	1.08	147.0	8.4	124.8	24.4	3	0.2	3.6	2.0	<1
1859729	Rock	2.48	93	8.3	5.1	47.0	105	0.7	1.8	0.9	154	1.00	75.2	6.7	74.1	24.5	3	0.2	2.4	1.8	<1
1859730	Rock	3.00	110	2.4	4.2	44.4	109	0.7	1.0	0.7	93	0.76	84.8	6.3	106.7	24.4	3	0.4	1.7	1.9	<1
1859731	Rock	4.23	118	1.9	4.7	77.0	141	0.6	1.0	0.6	138	0.76	59.7	7.7	109.2	27.7	3	0.2	1.1	0.6	<1
1859732	Rock	1.63	184	2.8	7.1	93.6	129	0.6	1.3	0.7	137	0.81	76.3	7.6	173.2	27.3	3	0.3	1.5	0.6	<1
1859733	Rock	2.55	154	4.2	5.7	59.7	104	0.6	1.4	0.6	116	0.78	73.2	8.1	204.6	27.1	3	0.2	1.6	0.9	<1
1859734	Rock	2.47	84	4.1	4.4	47.3	97	0.4	1.1	0.4	149	0.72	48.5	7.9	72.5	26.0	4	0.3	1.4	1.0	<1
1859735	Rock	2.28	89	4.3	4.2	48.1	120	0.4	1.2	0.4	168	0.88	73.6	7.9	88.2	27.6	4	0.5	1.4	1.5	<1
1859736	Rock	2.72	140	4.8	9.5	55.7	155	0.8	1.4	0.5	146	0.87	69.8	8.3	392.1	28.4	3	0.4	2.1	1.6	<1
1859737	Rock	2.43	103	14.7	5.0	114.8	433	0.8	1.2	0.4	98	1.06	77.7	10.0	104.0	28.7	4	1.0	2.0	2.0	<1
1859738	Rock	4.01	113	4.9	13.4	45.3	247	0.8	2.2	0.3	332	1.35	76.0	9.0	118.6	24.8	4	0.8	2.4	2.1	<1
1859739	Rock	3.70	108	3.3	8.9	46.1	188	0.8	0.7	0.4	199	0.87	75.3	10.5	112.4	26.3	3	0.4	1.8	2.6	<1
1859740	Rock	5.50	91	8.0	5.8	63.6	289	0.9	1.1	0.4	127	0.82	78.9	10.8	84.2	26.1	3	0.3	1.6	5.0	<1
1859741	Rock	3.23	31	3.4	4.9	37.8	122	0.4	1.0	0.4	378	1.20	30.0	8.4	25.2	26.0	3	0.3	0.9	3.9	<1
1859742	Rock	4.23	18	6.4	4.3	47.6	304	0.5	1.4	0.4	470	1.34	24.6	12.0	14.9	29.7	4	0.4	1.2	4.0	<1
1859743	Rock	3.65	21	4.0	4.0	32.3	98	0.3	1.0	0.4	190	0.90	44.0	8.8	17.5	26.4	3	0.1	1.4	0.4	<1
1859744	Rock	2.60	45	100.3	2.8	33.8	138	1.2	0.9	0.6	49	0.46	84.8	10.7	47.0	26.7	2	1.0	3.7	0.4	<1
1859745	Rock	3.42	81	113.2	3.3	24.9	188	1.7	1.2	0.8	33	0.52	143.9	11.9	87.6	26.6	2	0.3	5.2	0.3	<1
1859746	Rock	4.76	107	334.6	4.2	33.1	571	4.2	1.7	0.9	22	0.59	227.3	14.9	114.7	30.1	2	0.6	9.9	0.8	<1
1859747	Rock	4.05	123	222.0	4.7	29.8	561	3.5	1.4	0.9	23	0.74	309.8	12.5	136.1	29.5	2	0.7	12.1	1.0	<1
1859748	Rock	3.95	112	160.7	5.2	29.2	670	3.4	2.5	1.3	24	0.87	368.8	12.0	122.4	30.0	2	0.6	11.9	0.8	<1
1859749	Rock	3.59	60	198.0	4.6	33.9	487	4.1	2.7	1.2	22	0.51	207.0	13.6	63.9	29.7	3	0.2	6.0	0.1	<1
1859750	Rock Pulp	0.07	4183	24.0	66.7	20.4	179	1.7	77.5	7.5	285	2.72	773.7	1.8	41.8	1.8	31	2.2	9.9	5.7	60
1859751	Rock Pulp	0.05	8	3.2	21.8	2.3	36	0.5	20.3	9.3	308	1.92	3.6	0.3	<0.5	1.0	32	0.2	0.3	<0.1	45
1859752	Rock	2.69	66	103.0	5.2	34.7	194	3.2	1.5	0.8	21	0.50	205.5	14.9	67.5	29.8	3	0.4	3.7	0.1	<1
1859753	Rock	3.23	83	220.2	6.0	36.3	875	4.7	2.5	1.1	24	0.69	266.2	16.8	92.2	31.7	2	1.3	7.3	0.2	<1
1859754	Rock	5.09	69	90.3	5.5	30.7	868	2.9	1.9	0.9	23	0.68	213.6	12.6	75.4	32.6	2	1.3	5.0	0.2	<1
1859755	Rock	3.61	42	3.4	3.5	20.9	58	0.2	0.6	0.2	18	0.84	39.8	8.3	36.2	30.2	2	<0.1	1.2	0.1	<1

This report supersedes all previous preliminary and final reports with this file number dated prior to the date on this certificate. Signature indicates final approval; preliminary reports are unsigned and should be used for reference only.

BUREAU VERITAS MINERAL LABORATORIES Canada

www.bureauveritas.com/um

Bureau Veritas Commodities Canada Ltd.

9050 Shaughnessy St Vancouver British Columbia V6P 6E5 Canada
PHONE (604) 253-3158

Client: **Druid Exploration**
Box 1485
Dawson City Yukon Y0B 1G0 Canada

Project: HS
Report Date: November 19, 2020

CERTIFICATE OF ANALYSIS WHI20000452.1

	Method	AQ200	AQ200	AQ200	AQ200	AQ200	AQ200	AQ200	AQ200	AQ200	AQ200	AQ200	AQ200	AQ200	AQ200	AQ200	AQ200	AQ200	AQ200	AQ200
	Analyte	Ca	P	La	Cr	Mg	Ba	Ti	B	Al	Na	K	W	Hg	Sc	Tl	S	Ga	Se	Te
	Unit	%	%	ppm	ppm	%	ppm	%	ppm	%	%	%	ppm	ppm	ppm	ppm	%	ppm	ppm	ppm
	MDL	0.01	0.001	1	1	0.01	1	0.001	20	0.01	0.001	0.01	0.1	0.01	0.1	0.1	0.05	1	0.5	0.2
1859726	Rock Pulp	0.71	0.047	5	22	0.53	87	0.103	<20	1.17	0.066	0.08	18.1	0.02	4.0	<0.1	<0.05	4	<0.5	<0.2
1859727	Rock	0.15	0.004	47	12	<0.01	4	<0.001	<20	0.47	0.019	0.29	2.8	0.06	0.2	0.7	0.90	2	<0.5	<0.2
1859728	Rock	0.14	0.004	54	12	<0.01	4	<0.001	<20	0.44	0.024	0.28	3.3	0.05	0.2	1.0	0.82	2	<0.5	<0.2
1859729	Rock	0.19	0.004	54	6	0.01	5	<0.001	<20	0.64	0.018	0.37	1.4	0.04	0.3	0.7	0.62	3	<0.5	<0.2
1859730	Rock	0.12	0.003	55	4	<0.01	3	<0.001	<20	0.43	0.029	0.30	1.1	0.03	0.2	0.6	0.47	3	<0.5	<0.2
1859731	Rock	0.13	0.003	63	6	<0.01	2	<0.001	<20	0.48	0.027	0.35	1.1	0.02	0.2	0.5	0.36	4	<0.5	<0.2
1859732	Rock	0.17	0.003	63	8	<0.01	2	<0.001	<20	0.53	0.028	0.37	2.0	0.03	0.2	0.7	0.53	3	<0.5	<0.2
1859733	Rock	0.15	0.003	62	10	<0.01	2	0.001	<20	0.49	0.029	0.34	2.3	0.02	0.2	0.7	0.49	3	<0.5	<0.2
1859734	Rock	0.25	0.002	61	9	<0.01	2	0.002	<20	0.67	0.019	0.42	1.5	0.02	0.2	0.7	0.38	4	<0.5	<0.2
1859735	Rock	0.26	0.003	58	9	<0.01	2	0.001	<20	0.54	0.015	0.38	2.1	0.03	0.2	0.6	0.66	3	<0.5	<0.2
1859736	Rock	0.22	0.004	69	10	<0.01	2	0.001	<20	0.54	0.013	0.39	2.1	0.02	0.3	0.8	0.62	3	<0.5	<0.2
1859737	Rock	0.18	0.005	122	8	<0.01	2	0.001	<20	0.45	0.013	0.32	2.1	0.03	0.2	1.6	0.96	3	<0.5	<0.2
1859738	Rock	0.19	0.005	94	6	0.01	2	0.002	<20	0.67	0.015	0.34	0.9	0.04	0.3	0.7	0.49	5	<0.5	<0.2
1859739	Rock	0.15	0.005	87	4	<0.01	2	0.002	<20	0.53	0.014	0.34	0.5	0.03	0.2	0.8	0.38	4	<0.5	<0.2
1859740	Rock	0.14	0.009	103	5	<0.01	2	0.001	<20	0.38	0.018	0.28	1.1	0.04	0.3	1.1	0.58	3	<0.5	<0.2
1859741	Rock	0.13	0.004	78	5	<0.01	3	0.002	<20	0.66	0.020	0.33	0.4	0.03	0.3	0.6	0.21	5	<0.5	<0.2
1859742	Rock	0.28	0.004	83	9	0.01	2	0.003	<20	0.94	0.027	0.44	1.5	0.05	0.3	0.7	0.17	7	<0.5	<0.2
1859743	Rock	0.14	0.002	56	5	<0.01	2	0.002	<20	0.50	0.032	0.29	0.8	0.04	0.2	0.5	0.43	3	<0.5	<0.2
1859744	Rock	0.11	0.002	49	4	<0.01	2	<0.001	<20	0.24	0.019	0.21	1.1	0.10	0.1	2.4	0.38	2	<0.5	<0.2
1859745	Rock	0.07	0.002	47	4	<0.01	2	<0.001	<20	0.21	0.025	0.19	1.0	0.17	<0.1	3.2	0.45	2	<0.5	<0.2
1859746	Rock	0.06	0.003	52	6	<0.01	1	<0.001	<20	0.22	0.021	0.18	1.9	0.30	0.1	6.2	0.60	2	<0.5	<0.2
1859747	Rock	0.04	0.003	51	3	<0.01	1	<0.001	<20	0.21	0.025	0.19	0.8	0.40	<0.1	5.5	0.74	2	<0.5	<0.2
1859748	Rock	0.10	0.003	49	7	<0.01	1	<0.001	<20	0.20	0.024	0.19	2.5	0.47	<0.1	4.9	0.89	2	<0.5	<0.2
1859749	Rock	0.10	0.003	37	5	<0.01	1	<0.001	<20	0.22	0.019	0.20	1.4	0.22	<0.1	4.4	0.48	1	<0.5	<0.2
1859750	Rock Pulp	1.89	0.087	2	22	0.80	199	<0.001	<20	0.34	0.006	0.21	1.9	5.67	3.0	3.1	1.87	1	5.9	0.8
1859751	Rock Pulp	0.72	0.046	5	22	0.53	87	0.111	<20	1.16	0.066	0.08	17.4	0.05	4.1	<0.1	<0.05	4	<0.5	<0.2
1859752	Rock	0.14	0.003	48	4	<0.01	1	<0.001	<20	0.24	0.018	0.19	1.1	0.12	0.1	2.7	0.47	2	<0.5	<0.2
1859753	Rock	0.08	0.005	54	4	<0.01	1	<0.001	<20	0.22	0.019	0.20	1.0	0.33	0.1	5.0	0.69	2	<0.5	<0.2
1859754	Rock	0.13	0.004	57	6	<0.01	1	<0.001	<20	0.21	0.022	0.19	2.2	0.36	0.1	2.3	0.69	2	<0.5	<0.2
1859755	Rock	0.07	<0.001	58	4	<0.01	1	0.001	<20	0.27	0.044	0.23	1.1	0.05	0.1	0.2	0.79	2	<0.5	<0.2

This report supersedes all previous preliminary and final reports with this file number dated prior to the date on this certificate. Signature indicates final approval; preliminary reports are unsigned and should be used for reference only.

BUREAU VERITAS
MINERAL LABORATORIES
Canada

www.bureauveritas.com/um

Bureau Veritas Commodities Canada Ltd.

9050 Shaughnessy St Vancouver British Columbia V6P 6E5 Canada
PHONE (604) 253-3158

Client: **Druid Exploration**
Box 1485
Dawson City Yukon Y0B 1G0 Canada

Project: HS
Report Date: November 19, 2020

CERTIFICATE OF ANALYSIS WHI20000452.1

	Method	WGHT	FA350	AQ200	AQ200	AQ200	AQ200	AQ200	AQ200	AQ200	AQ200	AQ200	AQ200	AQ200	AQ200	AQ200	AQ200	AQ200	AQ200	AQ200	AQ200
	Analyte	Wgt	Au	Mo	Cu	Pb	Zn	Ag	Ni	Co	Mn	Fe	As	U	Au	Th	Sr	Cd	Sb	Bi	V
	Unit	kg	ppb	ppm	ppm	ppm	ppm	ppm	ppm	ppm	ppm	%	ppm	ppm	ppb	ppm	ppm	ppm	ppm	ppm	ppm
	MDL	0.01	2	0.1	0.1	0.1	1	0.1	0.1	0.1	1	0.01	0.5	0.1	0.5	0.1	1	0.1	0.1	0.1	1
1859756	Rock	3.13	57	30.3	4.7	25.6	314	1.0	0.8	0.4	16	0.72	167.8	9.1	59.7	29.1	2	1.0	4.0	0.3	<1
1859757	Rock	4.51	50	11.5	4.5	26.8	42	0.8	0.8	0.5	19	0.70	175.5	8.4	51.1	29.7	2	0.1	2.8	0.2	<1
1859758	Rock	4.08	37	20.5	4.1	23.4	141	0.8	0.9	0.4	19	0.55	130.7	8.7	35.2	28.3	2	0.4	2.2	0.1	<1
1859759	Rock	4.28	38	27.1	3.9	22.0	306	0.9	0.9	0.4	17	0.50	122.6	8.4	32.1	26.9	1	1.1	2.1	<0.1	<1
1859760	Rock	5.36	34	9.1	1.2	24.4	76	0.6	1.0	0.4	17	0.62	114.0	7.7	30.1	29.0	2	0.2	1.9	<0.1	<1
1859761	Rock	4.60	45	12.1	4.4	25.7	303	1.0	1.2	0.5	19	0.56	144.2	9.1	41.4	28.7	2	1.4	2.9	<0.1	<1

This report supersedes all previous preliminary and final reports with this file number dated prior to the date on this certificate. Signature indicates final approval; preliminary reports are unsigned and should be used for reference only.

BUREAU VERITAS
MINERAL LABORATORIES
Canada

www.bureauveritas.com/um

Bureau Veritas Commodities Canada Ltd.

9050 Shaughnessy St Vancouver British Columbia V6P 6E5 Canada
PHONE (604) 253-3158

Client: **Druid Exploration**
Box 1485
Dawson City Yukon Y0B 1G0 Canada

Project: HS
Report Date: November 19, 2020

CERTIFICATE OF ANALYSIS WHI20000452.1

	Method	AQ200	AQ200	AQ200	AQ200	AQ200	AQ200	AQ200	AQ200	AQ200	AQ200	AQ200	AQ200	AQ200	AQ200	AQ200	AQ200	AQ200	AQ200	AQ200
	Analyte	Ca	P	La	Cr	Mg	Ba	Ti	B	Al	Na	K	W	Hg	Sc	Tl	S	Ga	Se	Te
	Unit	%	%	ppm	ppm	%	ppm	%	ppm	%	%	%	ppm	ppm	ppm	ppm	%	ppm	ppm	ppm
	MDL	0.01	0.001	1	1	0.01	1	0.001	20	0.01	0.001	0.01	0.1	0.01	0.1	0.1	0.05	1	0.5	0.2
1859756	Rock	0.04	0.002	46	4	<0.01	1	<0.001	<20	0.18	0.028	0.17	1.3	0.23	<0.1	0.7	0.69	1	<0.5	<0.2
1859757	Rock	0.03	0.001	56	5	<0.01	<1	<0.001	<20	0.20	0.023	0.19	1.9	0.09	<0.1	0.3	0.64	2	<0.5	<0.2
1859758	Rock	0.06	0.002	54	4	<0.01	<1	<0.001	<20	0.20	0.025	0.19	1.5	0.10	<0.1	0.4	0.50	2	<0.5	<0.2
1859759	Rock	0.03	0.003	47	4	<0.01	<1	<0.001	<20	0.19	0.021	0.19	1.4	0.15	<0.1	0.4	0.44	1	<0.5	<0.2
1859760	Rock	0.03	0.002	56	5	<0.01	<1	<0.001	<20	0.18	0.020	0.17	2.1	0.08	<0.1	0.2	0.60	1	<0.5	<0.2
1859761	Rock	0.04	0.003	47	6	<0.01	1	<0.001	<20	0.20	0.023	0.19	1.7	0.15	<0.1	0.3	0.50	2	<0.5	<0.2

This report supersedes all previous preliminary and final reports with this file number dated prior to the date on this certificate. Signature indicates final approval; preliminary reports are unsigned and should be used for reference only.

BUREAU VERITAS
MINERAL LABORATORIES
Canada

www.bureauveritas.com/um

Bureau Veritas Commodities Canada Ltd.

9050 Shaughnessy St Vancouver British Columbia V6P 6E5 Canada
PHONE (604) 253-3158

Client: **Druid Exploration**
Box 1485
Dawson City Yukon Y0B 1G0 Canada

Project: HS
Report Date: November 19, 2020

QUALITY CONTROL REPORT WHI20000452.1

	Method	WGHT	FA350	AQ200	AQ200	AQ200	AQ200	AQ200	AQ200	AQ200	AQ200	AQ200	AQ200	AQ200	AQ200	AQ200	AQ200	AQ200	AQ200	AQ200	AQ200
	Analyte	Wgt	Au	Mo	Cu	Pb	Zn	Ag	Ni	Co	Mn	Fe	As	U	Au	Th	Sr	Cd	Sb	Bi	V
	Unit	kg	ppb	ppm	ppm	ppm	ppm	ppm	ppm	ppm	ppm	%	ppm	ppm	ppb	ppm	ppm	ppm	ppm	ppm	ppm
	MDL	0.01	2	0.1	0.1	0.1	1	0.1	0.1	0.1	1	0.01	0.5	0.1	0.5	0.1	1	0.1	0.1	0.1	1
Pulp Duplicates																					
1859709	Rock	1.55	156	17.1	2.6	41.5	96	0.7	1.7	0.4	28	1.55	96.7	5.4	176.4	11.4	<1	0.4	5.2	0.8	<1
REP 1859709	QC			16.4	2.4	38.8	92	0.6	1.7	0.4	27	1.47	92.2	5.2	163.8	10.9	<1	0.3	4.8	0.7	<1
1859717	Rock	1.61	74	6.9	2.5	31.9	60	0.4	1.6	0.5	178	0.99	76.5	3.8	77.5	15.7	1	0.2	5.9	0.2	<1
REP 1859717	QC		75																		
1859742	Rock	4.23	18	6.4	4.3	47.6	304	0.5	1.4	0.4	470	1.34	24.6	12.0	14.9	29.7	4	0.4	1.2	4.0	<1
REP 1859742	QC			6.4	4.1	48.0	285	0.4	1.3	0.4	454	1.29	24.5	11.7	14.9	29.2	4	0.3	1.2	3.8	<1
1859748	Rock	3.95	112	160.7	5.2	29.2	670	3.4	2.5	1.3	24	0.87	368.8	12.0	122.4	30.0	2	0.6	11.9	0.8	<1
REP 1859748	QC		111																		
Core Reject Duplicates																					
1859727	Rock	4.43	99	7.0	5.8	40.9	101	0.6	2.6	1.0	108	1.17	122.6	6.5	96.9	22.7	3	0.1	3.5	1.6	<1
DUP 1859727	QC		96	7.1	6.2	42.9	110	0.6	2.6	1.0	113	1.22	127.5	6.7	101.0	23.2	3	0.2	3.3	1.7	<1
1859761	Rock	4.60	45	12.1	4.4	25.7	303	1.0	1.2	0.5	19	0.56	144.2	9.1	41.4	28.7	2	1.4	2.9	<0.1	<1
DUP 1859761	QC		44	11.7	4.2	25.2	310	1.0	1.0	0.5	16	0.53	140.3	9.0	42.1	28.3	1	1.4	3.0	<0.1	<1
Reference Materials																					
STD BVGEO01	Standard			11.1	4415.9	186.1	1778	2.6	159.3	24.6	743	3.79	114.4	3.7	207.9	14.0	55	6.0	2.7	22.8	69
STD BVGEO01	Standard			11.0	4403.4	185.0	1806	2.6	161.4	25.0	747	3.80	112.6	4.0	217.3	13.6	55	6.1	2.7	23.0	69
STD DS11	Standard			15.6	148.5	137.6	356	1.6	83.3	13.9	1093	3.21	44.3	2.3	57.0	7.1	69	2.4	7.3	11.4	46
STD OREAS262	Standard			0.7	119.8	58.7	155	0.5	68.9	28.8	588	3.57	37.9	1.2	70.4	9.3	38	0.7	3.4	1.0	19
STD OREAS262	Standard			0.7	113.3	55.1	146	0.5	65.0	27.2	556	3.36	35.9	1.2	75.7	8.6	36	0.6	3.8	1.0	18
STD OREAS262	Standard			0.7	113.7	54.5	145	0.5	65.7	27.0	564	3.31	35.2	1.2	74.9	8.6	35	0.6	3.9	1.0	18
STD OXA147	Standard		82																		
STD OXA147	Standard		84																		
STD OXA147	Standard		82																		
STD OXG123	Standard		970																		
STD OXG141	Standard		901																		
STD OXG141	Standard		932																		
STD DS11 Expected				13.9	149	138	345	1.71	77.7	14.2	1055	3.1	42.8	2.59	79	7.65	67.3	2.37	7.2	12.2	50
STD BVGEO01 Expected				10.8	4415	187	1741	2.53	163	25	733	3.7	121	3.77	219	14.4	55	6.5	2.2	25.6	73

This report supersedes all previous preliminary and final reports with this file number dated prior to the date on this certificate. Signature indicates final approval; preliminary reports are unsigned and should be used for reference only.

BUREAU VERITAS
MINERAL LABORATORIES
Canada

www.bureauveritas.com/um

Bureau Veritas Commodities Canada Ltd.

9050 Shaughnessy St Vancouver British Columbia V6P 6E5 Canada
PHONE (604) 253-3158

Client: **Druid Exploration**
Box 1485
Dawson City Yukon Y0B 1G0 Canada

Project: HS
Report Date: November 19, 2020

QUALITY CONTROL REPORT WHI20000452.1

	Method	AQ200	AQ200	AQ200	AQ200	AQ200	AQ200	AQ200	AQ200	AQ200	AQ200	AQ200	AQ200	AQ200	AQ200	AQ200	AQ200	AQ200	AQ200	AQ200
	Analyte	Ca	P	La	Cr	Mg	Ba	Ti	B	Al	Na	K	W	Hg	Sc	Tl	S	Ga	Se	Te
	Unit	%	%	ppm	ppm	%	ppm	%	ppm	%	%	%	ppm	ppm	ppm	ppm	%	ppm	ppm	ppm
	MDL	0.01	0.001	1	1	0.01	1	0.001	20	0.01	0.001	0.01	0.1	0.01	0.1	0.1	0.05	1	0.5	0.2
Pulp Duplicates																				
1859709	Rock	0.08	0.002	52	6	<0.01	2	<0.001	<20	0.26	0.003	0.24	1.8	0.12	<0.1	0.4	1.65	2	<0.5	<0.2
REP 1859709	QC	0.08	0.002	51	6	<0.01	2	<0.001	<20	0.25	0.003	0.23	1.7	0.12	<0.1	0.3	1.51	2	<0.5	<0.2
1859717	Rock	0.12	0.004	69	7	<0.01	2	<0.001	<20	0.43	0.006	0.25	2.6	0.08	<0.1	0.4	0.53	2	<0.5	<0.2
REP 1859717	QC																			
1859742	Rock	0.28	0.004	83	9	0.01	2	0.003	<20	0.94	0.027	0.44	1.5	0.05	0.3	0.7	0.17	7	<0.5	<0.2
REP 1859742	QC	0.27	0.004	80	8	0.01	2	0.003	<20	0.93	0.026	0.43	1.5	0.06	0.3	0.7	0.17	7	<0.5	<0.2
1859748	Rock	0.10	0.003	49	7	<0.01	1	<0.001	<20	0.20	0.024	0.19	2.5	0.47	<0.1	4.9	0.89	2	<0.5	<0.2
REP 1859748	QC																			
Core Reject Duplicates																				
1859727	Rock	0.15	0.004	47	12	<0.01	4	<0.001	<20	0.47	0.019	0.29	2.8	0.06	0.2	0.7	0.90	2	<0.5	<0.2
DUP 1859727	QC	0.15	0.005	47	12	<0.01	4	<0.001	<20	0.44	0.020	0.29	2.8	0.06	0.2	0.7	0.94	2	<0.5	<0.2
1859761	Rock	0.04	0.003	47	6	<0.01	1	<0.001	<20	0.20	0.023	0.19	1.7	0.15	<0.1	0.3	0.50	2	<0.5	<0.2
DUP 1859761	QC	0.04	0.003	47	5	<0.01	<1	<0.001	<20	0.19	0.022	0.19	1.7	0.15	<0.1	0.3	0.50	2	<0.5	<0.2
Reference Materials																				
STD BVGEO01	Standard	1.34	0.071	25	176	1.32	335	0.238	<20	2.36	0.194	0.86	3.6	0.08	6.0	0.6	0.67	7	4.7	0.9
STD BVGEO01	Standard	1.31	0.071	26	178	1.33	338	0.245	<20	2.36	0.192	0.89	3.5	0.09	6.1	0.6	0.69	7	4.8	0.9
STD DS11	Standard	1.11	0.071	17	62	0.89	423	0.092	<20	1.20	0.077	0.41	2.4	0.30	3.3	5.2	0.29	5	2.3	4.7
STD OREAS262	Standard	3.12	0.041	15	45	1.26	262	0.003	<20	1.37	0.074	0.31	0.1	0.17	3.4	0.5	0.27	4	0.7	0.2
STD OREAS262	Standard	3.03	0.038	14	42	1.20	255	0.003	<20	1.17	0.070	0.30	0.1	0.20	3.1	0.5	0.26	4	0.5	0.2
STD OREAS262	Standard	2.95	0.037	15	42	1.21	247	0.003	<20	1.26	0.068	0.31	0.1	0.19	3.2	0.5	0.26	4	0.6	0.2
STD OXA147	Standard																			
STD OXA147	Standard																			
STD OXA147	Standard																			
STD OXG123	Standard																			
STD OXG141	Standard																			
STD OXG141	Standard																			
STD DS11 Expected		1.063	0.0701	18.6	61.5	0.85	417	0.0976		1.129	0.0694	0.4	2.9	0.26	3.1	4.9	0.2835	4.7	2.2	4.56
STD BVGEO01 Expected		1.3219	0.0727	25.9	171	1.2963	340	0.233		2.347	0.1924	0.89	3.5	0.1	5.97	0.62	0.6655	7.37	4.84	1.02

This report supersedes all previous preliminary and final reports with this file number dated prior to the date on this certificate. Signature indicates final approval; preliminary reports are unsigned and should be used for reference only.

BUREAU VERITAS
MINERAL LABORATORIES
Canada

www.bureauveritas.com/um

Bureau Veritas Commodities Canada Ltd.

9050 Shaughnessy St Vancouver British Columbia V6P 6E5 Canada
PHONE (604) 253-3158

Client: **Druid Exploration**
Box 1485
Dawson City Yukon Y0B 1G0 Canada

Project: HS
Report Date: November 19, 2020

QUALITY CONTROL REPORT WHI20000452.1

		WGHT	FA350	AQ200	AQ200	AQ200	AQ200	AQ200	AQ200	AQ200	AQ200	AQ200	AQ200	AQ200	AQ200	AQ200	AQ200	AQ200	AQ200	AQ200	AQ200
		Wgt	Au	Mo	Cu	Pb	Zn	Ag	Ni	Co	Mn	Fe	As	U	Au	Th	Sr	Cd	Sb	Bi	V
		kg	ppb	ppm	ppm	ppm	ppm	ppm	ppm	ppm	ppm	%	ppm	ppm	ppb	ppm	ppm	ppm	ppm	ppm	ppm
		0.01	2	0.1	0.1	0.1	1	0.1	0.1	0.1	1	0.01	0.5	0.1	0.5	0.1	1	0.1	0.1	0.1	1
STD OREAS262 Expected				0.68	118	56	154	0.45	62	26.9	530	3.284	35.8	1.22	65	9.33	36	0.61	3.39	1.03	22.5
STD OXG123 Expected			1008																		
STD OXA147 Expected			82																		
STD OXG141 Expected			930																		
BLK	Blank			<0.1	<0.1	<0.1	<1	<0.1	<0.1	<0.1	<1	<0.01	<0.5	<0.1	<0.5	<0.1	<1	<0.1	<0.1	<0.1	<1
BLK	Blank			<0.1	<0.1	<0.1	<1	<0.1	<0.1	<0.1	<1	<0.01	<0.5	<0.1	<0.5	<0.1	<1	<0.1	<0.1	<0.1	<1
BLK	Blank			<0.1	<0.1	<0.1	<1	<0.1	<0.1	<0.1	<1	<0.01	<0.5	<0.1	<0.5	<0.1	<1	<0.1	<0.1	<0.1	<1
BLK	Blank		3																		
BLK	Blank		3																		
BLK	Blank		<2																		
Prep Wash																					
ROCK-WHI	Prep Blank		2	0.9	1.2	1.9	24	<0.1	0.7	3.3	390	1.68	1.8	0.5	<0.5	2.5	21	<0.1	<0.1	<0.1	20
ROCK-WHI	Prep Blank		3	0.7	1.6	1.2	24	<0.1	0.7	3.2	400	1.68	1.1	0.4	<0.5	2.4	20	<0.1	<0.1	<0.1	20

This report supersedes all previous preliminary and final reports with this file number dated prior to the date on this certificate. Signature indicates final approval; preliminary reports are unsigned and should be used for reference only.

BUREAU VERITAS
MINERAL LABORATORIES
Canada

www.bureauveritas.com/um

Bureau Veritas Commodities Canada Ltd.

9050 Shaughnessy St Vancouver British Columbia V6P 6E5 Canada
PHONE (604) 253-3158

Client: **Druid Exploration**
Box 1485
Dawson City Yukon Y0B 1G0 Canada

Project: HS
Report Date: November 19, 2020

QUALITY CONTROL REPORT WHI20000452.1

		AQ200	AQ200	AQ200	AQ200	AQ200	AQ200	AQ200	AQ200	AQ200	AQ200	AQ200	AQ200	AQ200	AQ200	AQ200	AQ200	AQ200	AQ200	AQ200
		Ca	P	La	Cr	Mg	Ba	Ti	B	Al	Na	K	W	Hg	Sc	Tl	S	Ga	Se	Te
		%	%	ppm	ppm	%	ppm	%	ppm	%	%	%	ppm	ppm	ppm	ppm	%	ppm	ppm	ppm
		0.01	0.001	1	1	0.01	1	0.001	20	0.01	0.001	0.01	0.1	0.01	0.1	0.1	0.05	1	0.5	0.2
STD OREAS262 Expected		2.98	0.04	15.9	41.7	1.17	248	0.003		1.3	0.071	0.312	0.13	0.17	3.24	0.47	0.269	3.9	0.4	0.23
STD OXG123 Expected																				
STD OXA147 Expected																				
STD OXG141 Expected																				
BLK	Blank	<0.01	<0.001	<1	<1	<0.01	<1	<0.001	<20	<0.01	<0.001	<0.01	<0.1	<0.01	<0.1	<0.1	<0.05	<1	<0.5	<0.2
BLK	Blank	<0.01	<0.001	<1	<1	<0.01	<1	<0.001	<20	<0.01	<0.001	<0.01	<0.1	<0.01	<0.1	<0.1	<0.05	<1	<0.5	<0.2
BLK	Blank	<0.01	<0.001	<1	<1	<0.01	<1	<0.001	<20	<0.01	<0.001	<0.01	<0.1	<0.01	<0.1	<0.1	<0.05	<1	<0.5	<0.2
BLK	Blank																			
BLK	Blank																			
BLK	Blank																			
Prep Wash																				
ROCK-WHI	Prep Blank	0.57	0.035	6	2	0.41	58	0.072	<20	0.83	0.077	0.08	0.1	<0.01	2.3	<0.1	<0.05	4	<0.5	<0.2
ROCK-WHI	Prep Blank	0.57	0.035	6	2	0.41	59	0.076	<20	0.85	0.081	0.08	<0.1	<0.01	2.4	<0.1	<0.05	4	<0.5	<0.2

This report supersedes all previous preliminary and final reports with this file number dated prior to the date on this certificate. Signature indicates final approval; preliminary reports are unsigned and should be used for reference only.

HSRC-20-05 Assay Certificate WHI20000453.1

BUREAU VERITAS
MINERAL LABORATORIES
Canada

www.bureauveritas.com/um

Bureau Veritas Commodities Canada Ltd.
9050 Shaughnessy St Vancouver British Columbia V6P 6E5 Canada
PHONE (604) 253-3158

Client: **Druid Exploration**
Box 1485
Dawson City Yukon Y0B 1G0 Canada

Submitted By:	Dan Ferraro
Receiving Lab:	Canada-Whitehorse
Received:	September 23, 2020
Analysis Start:	November 13, 2020
Report Date:	November 28, 2020
Page:	1 of 4

CERTIFICATE OF ANALYSIS WHI20000453.1

CLIENT JOB INFORMATION

Project:	HS
Shipment ID:	HSRC-20-05
P.O. Number	
Number of Samples:	72

SAMPLE DISPOSAL

RTRN-PLP	Return After 90 days
DISP-RJT	Dispose of Reject After 60 days

Bureau Veritas does not accept responsibility for samples left at the laboratory after 90 days without prior written instructions for sample storage or return.

SAMPLE PREPARATION AND ANALYTICAL PROCEDURES

Procedure Code	Number of Samples	Code Description	Test Wgt (g)	Report Status	Lab
PRP70-250	66	Crush, split and pulverize 250 g rock to 200 mesh			WHI
FA350-Au	72	50g Fire assay fusion Au by ICP-ES	50	Completed	VAN
AQ200	72	1:1:1 Aqua Regia digestion ICP-MS analysis	0.5	Completed	VAN
SLBHP	6	Sort, label and box pulps			WHI
SHP01	72	Per sample shipping charges for branch shipments			VAN

ADDITIONAL COMMENTS

Invoice To: Golden Sky Minerals Corp.
1010 – 1130 West Pender Street
Vancouver British Columbia V6E 4A4
Canada

CC: Clayton Jones
Daithi Mac Gerailt

BRITISH COLUMBIA CERTIFIED ASSAYER
Marcus Lau
MARCUS LAU
Production Manager

This report supersedes all previous preliminary and final reports with this file number dated prior to the date on this certificate. Signature indicates final approval; preliminary reports are unsigned and should be used for reference only.
All results are considered the confidential property of the client. Bureau Veritas assumes the liabilities for actual cost of analysis only. Results apply to samples as submitted.
"*" asterisk indicates that an analytical result could not be provided due to unusually high levels of interference from other elements.

BUREAU VERITAS
MINERAL LABORATORIES
Canada

www.bureauveritas.com/um

Bureau Veritas Commodities Canada Ltd.

9050 Shaughnessy St Vancouver British Columbia V6P 6E5 Canada
PHONE (604) 253-3158

Client: **Druid Exploration**
Box 1485
Dawson City Yukon Y0B 1G0 Canada

Project: HS
Report Date: November 28, 2020

CERTIFICATE OF ANALYSIS WHI20000453.1

	Method	WGHT	FA350	AQ200	AQ200	AQ200	AQ200	AQ200	AQ200	AQ200	AQ200	AQ200	AQ200	AQ200	AQ200	AQ200	AQ200	AQ200	AQ200	AQ200	AQ200
	Analyte	Wgt	Au	Mo	Cu	Pb	Zn	Ag	Ni	Co	Mn	Fe	As	U	Au	Th	Sr	Cd	Sb	Bi	V
	Unit	kg	ppb	ppm	ppm	ppm	ppm	ppm	ppm	ppm	ppm	%	ppm	ppm	ppb	ppm	ppm	ppm	ppm	ppm	ppm
	MDL	0.01	2	0.1	0.1	0.1	1	0.1	0.1	0.1	1	0.01	0.5	0.1	0.5	0.1	1	0.1	0.1	0.1	1
1859762	Rock	1.85	266	2.2	5.2	33.2	36	0.2	3.2	2.5	124	0.82	24.9	3.8	135.1	18.2	10	<0.1	1.1	0.5	9
1859763	Rock	3.88	548	6.3	5.5	45.7	26	0.6	1.8	0.6	38	0.66	45.6	4.4	407.1	19.8	8	<0.1	2.9	0.7	3
1859764	Rock	2.91	766	4.5	5.5	49.6	28	0.6	1.4	0.5	27	0.63	56.2	4.7	555.3	20.9	6	<0.1	2.0	0.8	2
1859765	Rock	2.69	1356	7.3	12.2	67.1	41	1.1	2.8	0.8	37	1.04	99.0	5.3	1318.6	21.3	10	<0.1	2.3	0.8	3
1859766	Rock	3.93	316	3.8	5.6	46.0	58	0.3	1.9	0.5	32	0.67	43.5	5.2	235.6	21.3	6	<0.1	1.7	0.8	2
1859767	Rock	2.23	95	1.8	4.8	47.6	49	0.3	1.9	0.5	42	0.54	27.5	5.3	97.4	23.3	2	0.4	1.7	0.9	1
1859768	Rock	1.27	34	2.6	2.6	41.7	37	0.2	1.2	0.2	23	0.52	20.6	5.5	36.8	23.1	1	0.2	1.7	0.9	<1
1859769	Rock	3.18	67	2.2	5.2	95.3	186	0.6	2.0	0.5	35	0.82	46.9	5.7	52.4	23.2	3	1.1	2.3	1.2	<1
1859770	Rock	1.37	28	2.4	2.4	43.6	27	0.2	0.7	0.1	19	0.50	19.3	6.7	30.9	24.7	<1	<0.1	1.9	1.0	<1
1859771	Rock	1.88	30	1.3	2.2	46.6	29	0.2	0.7	0.1	20	0.60	18.6	6.1	29.3	23.9	1	<0.1	1.4	1.0	<1
1859772	Rock	1.93	24	1.0	2.0	57.6	34	0.2	0.7	0.2	18	0.63	23.5	5.5	27.3	21.8	<1	<0.1	1.5	0.9	<1
1859773	Rock	3.51	55	1.3	2.4	44.4	30	0.2	0.6	0.2	18	0.55	24.3	5.6	43.0	21.7	2	<0.1	1.3	0.9	<1
1859774	Rock	1.74	128	2.8	8.9	54.4	39	0.3	1.4	0.4	27	0.70	39.0	7.9	168.7	22.4	6	<0.1	1.7	0.9	2
1859775	Rock Pulp	0.08	269	195.0	2001.5	44.1	278	0.7	32.8	11.5	479	3.34	19.1	0.3	134.5	1.9	48	1.2	0.9	0.3	67
1859776	Rock Pulp	0.08	5	3.1	20.6	2.6	38	0.3	20.1	9.8	322	2.04	3.9	0.3	16.8	1.4	35	0.2	0.3	<0.1	50
1859777	Rock	1.25	31	3.3	2.2	52.6	33	0.2	0.8	0.2	21	0.43	26.8	5.3	32.0	24.0	<1	<0.1	1.4	0.9	<1
1859778	Rock	1.19	29	1.5	2.9	33.3	27	0.2	0.8	0.2	22	0.44	23.4	5.1	96.7	25.8	<1	<0.1	1.4	0.9	<1
1859779	Rock	1.35	24	2.0	3.0	52.2	31	0.1	0.9	0.1	19	0.57	32.1	5.1	25.1	28.0	1	<0.1	1.5	0.9	<1
1859780	Rock	0.78	53	1.6	3.2	41.6	21	0.2	1.2	0.2	21	0.56	38.9	5.3	54.1	27.6	2	<0.1	1.7	0.8	<1
1859781	Rock	1.15	154	3.0	3.3	42.4	24	0.3	1.0	0.2	22	0.56	19.0	5.0	147.6	26.1	2	<0.1	1.2	1.0	<1
1859782	Rock	0.97	228	3.2	6.0	44.9	24	0.3	1.4	0.2	24	0.76	31.9	4.5	181.6	22.9	2	<0.1	1.6	0.9	<1
1859783	Rock	1.13	127	5.5	4.2	42.8	17	0.3	2.1	0.2	23	0.84	34.5	3.4	87.6	20.8	1	<0.1	1.2	0.7	<1
1859784	Rock	1.16	57	3.7	4.6	54.6	24	0.2	1.6	0.3	24	0.97	42.4	3.8	57.7	23.2	2	<0.1	1.1	0.8	<1
1859785	Rock	1.23	62	3.1	5.2	50.6	20	0.2	1.4	0.2	23	0.64	17.5	4.3	49.3	23.1	<1	<0.1	0.8	0.7	<1
1859786	Rock	2.06	25	3.1	3.3	51.6	21	0.1	1.0	0.1	22	0.57	11.7	3.9	24.7	22.8	<1	<0.1	0.8	0.7	<1
1859787	Rock	1.99	123	1.8	2.9	54.9	30	0.2	0.7	0.1	22	0.52	11.7	4.3	81.9	22.9	<1	<0.1	0.6	0.8	<1
1859788	Rock	2.00	32	1.9	2.7	51.5	36	0.1	0.7	0.1	22	0.57	14.3	4.2	25.3	24.3	1	<0.1	1.0	0.8	<1
1859789	Rock	2.30	198	3.0	1.7	66.3	39	0.3	0.6	0.1	23	0.84	61.0	4.1	161.0	24.7	2	<0.1	1.5	0.9	<1
1859790	Rock	1.97	151	3.2	4.6	41.4	59	0.4	1.1	0.3	21	0.53	30.2	13.7	145.9	26.9	<1	0.2	1.7	1.0	<1
1859791	Rock	1.68	76	3.7	2.3	48.6	79	0.4	0.9	0.3	16	0.49	27.0	21.8	100.6	24.2	<1	0.9	1.6	0.9	<1

This report supersedes all previous preliminary and final reports with this file number dated prior to the date on this certificate. Signature indicates final approval; preliminary reports are unsigned and should be used for reference only.

BUREAU VERITAS
MINERAL LABORATORIES
Canada

www.bureauveritas.com/um

Bureau Veritas Commodities Canada Ltd.

9050 Shaughnessy St Vancouver British Columbia V6P 6E5 Canada
PHONE (604) 253-3158

Client: **Druid Exploration**
Box 1485
Dawson City Yukon Y0B 1G0 Canada

Project: HS
Report Date: November 28, 2020

CERTIFICATE OF ANALYSIS WHI20000453.1

	Method	AQ200	AQ200	AQ200	AQ200	AQ200	AQ200	AQ200	AQ200	AQ200	AQ200	AQ200	AQ200	AQ200	AQ200	AQ200	AQ200	AQ200	AQ200	AQ200
	Analyte	Ca	P	La	Cr	Mg	Ba	Ti	B	Al	Na	K	W	Hg	Sc	Tl	S	Ga	Se	Te
	Unit	%	%	ppm	ppm	%	ppm	%	ppm	%	%	%	ppm	ppm	ppm	ppm	%	ppm	ppm	ppm
	MDL	0.01	0.001	1	1	0.01	1	0.001	20	0.01	0.001	0.01	0.1	0.01	0.1	0.1	0.05	1	0.5	0.2
1859762	Rock	0.08	0.006	22	6	0.07	39	0.019	<20	0.42	0.019	0.22	0.7	<0.01	0.8	0.2	0.10	2	<0.5	<0.2
1859763	Rock	0.06	0.005	19	4	0.04	15	0.008	<20	0.29	0.008	0.29	0.7	0.04	0.6	0.3	0.19	2	<0.5	<0.2
1859764	Rock	0.05	0.004	18	4	0.03	11	0.007	<20	0.29	0.010	0.31	0.9	0.02	0.4	0.5	0.21	1	<0.5	<0.2
1859765	Rock	0.06	0.005	20	6	0.03	32	0.009	<20	0.40	0.014	0.40	1.5	0.03	0.6	0.5	0.39	2	<0.5	<0.2
1859766	Rock	0.05	0.004	14	3	0.02	11	0.007	<20	0.39	0.016	0.37	1.0	0.02	0.4	0.5	0.26	2	<0.5	<0.2
1859767	Rock	0.03	0.003	12	4	0.02	7	0.004	<20	0.38	0.021	0.36	1.8	0.02	0.3	0.5	0.21	2	<0.5	<0.2
1859768	Rock	0.01	0.001	12	3	<0.01	5	0.003	<20	0.36	0.022	0.37	1.6	0.02	0.2	0.5	0.24	2	<0.5	<0.2
1859769	Rock	0.05	0.002	15	5	0.02	12	0.004	<20	0.41	0.028	0.41	1.3	0.02	0.3	0.5	0.35	2	0.7	<0.2
1859770	Rock	<0.01	0.002	15	3	<0.01	3	0.003	<20	0.35	0.024	0.34	1.2	0.02	0.2	0.4	0.24	2	<0.5	<0.2
1859771	Rock	<0.01	0.001	16	3	<0.01	4	0.003	<20	0.37	0.024	0.36	1.3	0.02	0.2	0.4	0.29	2	<0.5	<0.2
1859772	Rock	<0.01	0.001	13	4	<0.01	4	0.003	<20	0.37	0.025	0.40	1.4	0.01	0.3	0.4	0.32	2	<0.5	<0.2
1859773	Rock	<0.01	0.001	12	3	<0.01	4	0.003	<20	0.33	0.023	0.35	1.2	0.01	0.2	0.4	0.25	2	<0.5	<0.2
1859774	Rock	0.03	0.003	15	5	0.02	10	0.006	<20	0.35	0.022	0.36	1.4	0.01	0.3	0.4	0.34	2	<0.5	<0.2
1859775	Rock Pulp	0.92	0.059	5	41	0.85	230	0.153	<20	1.80	0.115	0.17	5.4	0.10	5.7	0.1	0.38	6	0.5	<0.2
1859776	Rock Pulp	0.72	0.054	6	24	0.54	99	0.122	<20	1.16	0.067	0.09	20.0	0.02	4.2	<0.1	<0.05	4	<0.5	<0.2
1859777	Rock	<0.01	0.002	15	3	<0.01	3	0.003	<20	0.33	0.022	0.32	1.4	0.02	0.2	0.3	0.18	2	<0.5	<0.2
1859778	Rock	<0.01	0.002	16	4	<0.01	3	0.003	<20	0.35	0.024	0.36	1.5	0.01	0.2	0.3	0.18	2	<0.5	<0.2
1859779	Rock	<0.01	0.002	17	4	<0.01	3	0.003	<20	0.37	0.023	0.38	1.2	0.02	0.3	0.3	0.26	2	<0.5	<0.2
1859780	Rock	<0.01	0.003	21	6	<0.01	3	0.002	<20	0.31	0.019	0.34	1.4	0.02	0.2	0.3	0.22	2	<0.5	<0.2
1859781	Rock	<0.01	0.002	19	5	<0.01	3	0.002	<20	0.35	0.014	0.33	1.2	0.02	0.3	0.3	0.24	2	<0.5	<0.2
1859782	Rock	<0.01	0.003	20	6	<0.01	4	0.002	<20	0.32	0.013	0.36	1.4	0.02	0.2	0.3	0.29	2	<0.5	<0.2
1859783	Rock	<0.01	0.002	21	7	<0.01	4	0.001	<20	0.28	0.012	0.36	1.5	0.02	0.3	0.3	0.31	2	<0.5	<0.2
1859784	Rock	<0.01	0.004	22	8	<0.01	5	0.001	<20	0.29	0.014	0.39	1.8	0.02	0.3	0.2	0.38	2	<0.5	<0.2
1859785	Rock	<0.01	0.003	22	7	<0.01	4	0.001	<20	0.27	0.010	0.29	1.5	0.02	0.2	0.2	0.23	2	<0.5	<0.2
1859786	Rock	<0.01	0.002	21	7	<0.01	3	0.002	<20	0.27	0.013	0.30	1.2	0.02	0.2	0.2	0.20	1	<0.5	<0.2
1859787	Rock	<0.01	0.002	19	6	<0.01	2	0.002	<20	0.32	0.012	0.31	1.1	0.02	0.3	0.3	0.21	1	<0.5	<0.2
1859788	Rock	<0.01	0.002	20	6	<0.01	3	0.002	<20	0.32	0.012	0.33	1.2	0.02	0.3	0.3	0.24	2	<0.5	<0.2
1859789	Rock	<0.01	0.002	18	5	<0.01	3	0.003	<20	0.38	0.016	0.41	1.3	0.04	0.3	0.3	0.35	2	<0.5	<0.2
1859790	Rock	<0.01	0.002	20	5	<0.01	2	0.003	<20	0.30	0.023	0.29	1.7	0.02	0.2	0.4	0.34	2	<0.5	<0.2
1859791	Rock	<0.01	0.003	19	4	<0.01	2	0.004	<20	0.26	0.019	0.25	1.8	0.03	<0.1	0.3	0.34	<1	<0.5	<0.2

This report supersedes all previous preliminary and final reports with this file number dated prior to the date on this certificate. Signature indicates final approval; preliminary reports are unsigned and should be used for reference only.

BUREAU VERITAS
MINERAL LABORATORIES
Canada

www.bureauveritas.com/um

Bureau Veritas Commodities Canada Ltd.

9050 Shaughnessy St Vancouver British Columbia V6P 6E5 Canada
PHONE (604) 253-3158

Client: **Druid Exploration**
Box 1485
Dawson City Yukon Y0B 1G0 Canada

Project: HS
Report Date: November 28, 2020

CERTIFICATE OF ANALYSIS WHI20000453.1

	Method	WGHT	FA350	AQ200	AQ200	AQ200	AQ200	AQ200	AQ200	AQ200	AQ200	AQ200	AQ200	AQ200	AQ200	AQ200	AQ200	AQ200	AQ200	AQ200	AQ200
	Analyte	Wgt	Au	Mo	Cu	Pb	Zn	Ag	Ni	Co	Mn	Fe	As	U	Au	Th	Sr	Cd	Sb	Bi	V
	Unit	kg	ppb	ppm	ppm	ppm	ppm	ppm	ppm	ppm	ppm	%	ppm	ppm	ppb	ppm	ppm	ppm	ppm	ppm	ppm
	MDL	0.01	2	0.1	0.1	0.1	1	0.1	0.1	0.1	1	0.01	0.5	0.1	0.5	0.1	1	0.1	0.1	0.1	1
1859792	Rock	1.75	206	1.6	4.2	46.7	64	0.3	0.7	0.2	21	0.67	29.4	14.0	175.5	23.6	1	0.4	1.3	0.9	<1
1859793	Rock	1.19	229	1.9	2.3	41.4	36	0.3	0.9	0.2	24	0.72	35.9	4.2	125.7	22.5	2	<0.1	1.6	0.8	<1
1859794	Rock	1.56	57	1.9	6.9	29.7	70	0.2	0.9	0.2	18	0.46	28.0	10.8	54.7	20.9	<1	0.2	1.8	0.9	<1
1859795	Rock	1.58	98	1.5	6.3	26.4	73	0.2	0.9	0.4	38	0.74	35.0	7.8	66.3	25.9	<1	0.1	1.8	0.9	<1
1859796	Rock	1.88	93	1.6	6.0	34.3	106	0.3	0.9	0.4	28	0.71	39.2	15.4	75.5	24.0	<1	0.7	2.4	0.9	<1
1859797	Rock	2.21	85	2.1	4.5	39.6	101	0.2	0.9	0.4	24	0.63	46.9	21.1	72.2	22.9	<1	1.1	1.7	0.9	<1
1859798	Rock	1.88	111	2.5	3.8	44.3	75	0.2	0.9	0.3	29	0.64	36.7	18.8	74.4	23.7	<1	0.6	1.6	0.9	<1
1859799	Rock	1.84	177	8.2	2.3	50.3	40	0.2	0.7	0.2	34	0.85	33.0	5.4	80.8	27.3	2	<0.1	1.4	0.9	<1
1859800	Rock Pulp	0.10	4300	24.4	69.5	21.1	186	1.7	78.1	7.7	285	2.77	788.4	1.8	39.9	1.8	32	2.2	9.8	5.5	63
1859801	Rock Pulp	0.08	6	3.2	23.0	2.3	37	0.7	19.9	9.7	316	1.99	3.6	0.3	0.9	1.0	31	0.3	0.3	<0.1	49
1859802	Rock	1.91	49	2.0	6.8	40.6	71	0.3	0.9	0.4	23	0.76	20.0	17.3	40.6	24.0	<1	0.3	1.6	0.9	<1
1859803	Rock	1.28	95	5.5	4.7	41.1	24	0.5	1.2	0.5	28	0.73	15.5	6.7	49.8	26.3	1	<0.1	1.8	0.7	<1
1859804	Rock	1.79	57	3.8	7.7	39.1	59	0.4	1.3	0.6	26	0.74	12.8	21.6	29.0	23.8	<1	0.9	1.5	0.7	<1
1859805	Rock	1.83	35	3.6	11.2	44.0	31	0.5	1.2	0.4	35	0.84	12.5	8.1	34.5	20.4	1	0.2	1.3	0.6	<1
1859806	Rock	2.23	47	3.6	3.3	54.2	33	0.4	0.9	0.3	32	0.90	10.7	4.7	37.5	20.1	1	<0.1	1.0	0.6	<1
1859807	Rock	2.22	28	3.4	4.5	45.5	35	0.3	0.9	0.3	32	0.84	15.2	5.0	23.7	22.3	1	<0.1	1.2	0.6	<1
1859808	Rock	2.25	64	3.3	2.0	51.4	35	0.3	0.8	0.2	25	0.81	25.9	3.7	53.9	20.7	1	<0.1	1.4	0.7	<1
1859809	Rock	2.20	55	2.5	1.8	43.8	42	0.3	0.8	0.2	30	0.98	29.0	3.8	39.6	21.7	2	<0.1	1.5	0.7	<1
1859810	Rock	2.22	75	6.0	6.2	27.1	20	0.4	0.8	0.2	27	0.47	25.1	5.3	83.5	19.2	<1	<0.1	1.2	0.7	<1
1859811	Rock	2.03	81	4.7	11.7	48.1	30	0.5	1.0	0.3	26	0.76	51.7	7.4	50.4	22.4	2	<0.1	1.6	0.7	<1
1859812	Rock	1.55	107	11.3	6.6	41.6	26	1.4	1.3	0.2	31	0.80	37.7	10.1	27.0	25.1	2	<0.1	2.7	0.7	<1
1859813	Rock	2.05	37	3.1	5.0	55.6	34	0.4	1.3	0.3	32	0.71	21.8	5.7	23.0	22.2	1	0.1	1.1	0.7	<1
1859814	Rock	2.09	348	1.4	6.8	37.0	81	0.3	1.4	0.4	26	0.60	29.8	21.2	90.3	19.7	<1	1.2	1.4	0.7	<1
1859815	Rock	1.90	101	1.2	7.8	40.0	101	0.3	1.7	0.6	31	0.80	44.2	33.9	68.9	22.8	<1	0.7	2.5	0.7	<1
1859816	Rock	2.09	178	1.5	5.5	36.9	132	0.3	1.7	0.7	23	0.73	53.4	8.4	199.8	21.2	<1	0.8	1.5	0.7	<1
1859817	Rock	1.70	402	1.3	8.3	31.3	87	0.3	1.8	0.6	27	0.89	76.1	16.0	309.2	21.9	<1	0.3	1.7	0.6	<1
1859818	Rock	2.11	309	1.2	4.8	33.5	127	0.2	1.6	0.5	34	0.94	52.2	9.9	136.0	21.5	<1	0.3	1.1	0.6	<1
1859819	Rock	1.88	1147	1.1	7.0	34.2	132	0.5	2.2	0.9	26	1.14	61.7	11.2	448.8	21.2	<1	0.3	1.8	0.6	<1
1859820	Rock	1.73	174	4.6	5.3	34.2	127	0.2	2.2	0.9	22	1.20	41.0	11.7	76.0	19.0	<1	0.4	1.2	0.6	<1
1859821	Rock	2.19	521	4.0	4.1	34.8	153	0.7	2.5	0.8	28	1.30	142.4	9.7	370.3	21.2	<1	0.3	2.5	0.7	<1

This report supersedes all previous preliminary and final reports with this file number dated prior to the date on this certificate. Signature indicates final approval; preliminary reports are unsigned and should be used for reference only.

BUREAU VERITAS
MINERAL LABORATORIES
Canada

www.bureauveritas.com/um

Bureau Veritas Commodities Canada Ltd.

9050 Shaughnessy St Vancouver British Columbia V6P 6E5 Canada
PHONE (604) 253-3158

Client: **Druid Exploration**
Box 1485
Dawson City Yukon Y0B 1G0 Canada

Project: HS
Report Date: November 28, 2020

CERTIFICATE OF ANALYSIS WHI20000453.1

	Method	AQ200	AQ200	AQ200	AQ200	AQ200	AQ200	AQ200	AQ200	AQ200	AQ200	AQ200	AQ200	AQ200	AQ200	AQ200	AQ200	AQ200	AQ200	AQ200
	Analyte	Ca	P	La	Cr	Mg	Ba	Ti	B	Al	Na	K	W	Hg	Sc	Tl	S	Ga	Se	Te
	Unit	%	%	ppm	ppm	%	ppm	%	ppm	%	%	%	ppm	ppm	ppm	ppm	%	ppm	ppm	ppm
	MDL	0.01	0.001	1	1	0.01	1	0.001	20	0.01	0.001	0.01	0.1	0.01	0.1	0.1	0.05	1	0.5	0.2
1859792	Rock	<0.01	0.002	17	4	<0.01	2	0.003	<20	0.34	0.018	0.33	1.5	0.02	<0.1	0.3	0.41	1	<0.5	<0.2
1859793	Rock	<0.01	0.002	15	5	<0.01	2	0.003	<20	0.40	0.021	0.37	1.5	0.01	0.1	0.3	0.32	1	<0.5	<0.2
1859794	Rock	<0.01	0.001	12	4	<0.01	2	0.003	<20	0.27	0.024	0.26	1.8	0.02	<0.1	0.3	0.35	1	<0.5	<0.2
1859795	Rock	<0.01	0.002	16	5	<0.01	2	0.003	<20	0.41	0.033	0.35	1.8	0.01	<0.1	0.3	0.47	2	<0.5	<0.2
1859796	Rock	<0.01	0.002	16	5	<0.01	2	0.003	<20	0.32	0.030	0.28	1.8	0.01	<0.1	0.3	0.61	1	<0.5	<0.2
1859797	Rock	<0.01	0.002	16	5	<0.01	2	0.003	<20	0.37	0.029	0.32	1.9	<0.01	<0.1	0.3	0.55	2	<0.5	<0.2
1859798	Rock	<0.01	0.002	17	5	<0.01	2	0.003	<20	0.34	0.027	0.31	1.7	<0.01	<0.1	0.3	0.42	1	<0.5	<0.2
1859799	Rock	<0.01	0.002	17	4	<0.01	4	0.003	<20	0.53	0.031	0.46	1.4	0.02	0.2	0.3	0.30	2	<0.5	<0.2
1859800	Rock Pulp	1.95	0.089	2	22	0.79	257	<0.001	21	0.32	0.007	0.21	1.9	5.41	3.0	2.9	2.01	1	6.4	0.9
1859801	Rock Pulp	0.70	0.050	5	23	0.54	86	0.111	<20	1.15	0.066	0.09	19.8	0.04	4.1	<0.1	<0.05	4	<0.5	<0.2
1859802	Rock	<0.01	0.002	17	5	<0.01	2	0.003	<20	0.35	0.025	0.31	1.9	0.03	<0.1	0.3	0.55	1	<0.5	<0.2
1859803	Rock	<0.01	0.003	19	6	<0.01	4	0.002	<20	0.37	0.029	0.31	2.5	0.04	0.1	0.2	0.47	1	<0.5	<0.2
1859804	Rock	<0.01	0.002	19	7	<0.01	3	0.002	<20	0.30	0.025	0.26	2.8	0.03	0.1	0.3	0.52	1	<0.5	<0.2
1859805	Rock	<0.01	0.003	20	8	<0.01	4	0.002	<20	0.34	0.028	0.34	1.9	0.03	0.1	0.3	0.38	1	<0.5	<0.2
1859806	Rock	<0.01	0.003	19	8	<0.01	4	0.002	<20	0.33	0.025	0.36	1.9	0.02	0.2	0.2	0.38	1	<0.5	<0.2
1859807	Rock	<0.01	0.002	19	7	<0.01	4	0.002	<20	0.38	0.025	0.35	1.8	0.02	0.1	0.3	0.31	1	<0.5	<0.2
1859808	Rock	<0.01	0.002	18	6	<0.01	3	0.002	<20	0.35	0.025	0.33	1.5	0.02	0.1	0.3	0.27	1	<0.5	<0.2
1859809	Rock	<0.01	0.002	18	6	<0.01	4	0.002	<20	0.46	0.025	0.42	1.7	0.02	0.1	0.4	0.36	2	<0.5	<0.2
1859810	Rock	<0.01	0.002	18	6	<0.01	4	0.002	<20	0.31	0.030	0.29	1.8	0.02	<0.1	0.4	0.16	1	<0.5	<0.2
1859811	Rock	<0.01	0.003	19	6	<0.01	5	0.002	<20	0.40	0.034	0.36	2.0	0.02	0.1	0.4	0.34	2	<0.5	<0.2
1859812	Rock	<0.01	0.004	31	6	<0.01	7	0.002	<20	0.42	0.021	0.38	1.1	0.04	0.2	0.2	0.29	1	<0.5	<0.2
1859813	Rock	<0.01	0.003	29	5	<0.01	5	0.002	<20	0.47	0.020	0.39	1.0	0.02	0.2	0.3	0.31	2	<0.5	<0.2
1859814	Rock	<0.01	0.002	16	5	<0.01	3	0.003	<20	0.37	0.021	0.32	1.5	0.02	0.1	0.3	0.44	1	<0.5	<0.2
1859815	Rock	<0.01	0.002	18	5	<0.01	4	0.003	<20	0.43	0.019	0.37	1.3	<0.01	0.2	0.4	0.52	2	<0.5	<0.2
1859816	Rock	<0.01	0.002	15	5	<0.01	3	0.003	<20	0.36	0.018	0.33	1.4	<0.01	0.2	0.4	0.68	1	<0.5	<0.2
1859817	Rock	<0.01	0.002	21	5	<0.01	3	0.002	<20	0.42	0.014	0.36	1.5	0.01	0.2	0.3	0.69	1	<0.5	<0.2
1859818	Rock	<0.01	0.002	16	5	<0.01	3	0.003	<20	0.40	0.018	0.33	1.5	<0.01	0.2	0.3	0.83	1	<0.5	<0.2
1859819	Rock	<0.01	0.002	19	6	<0.01	4	0.003	<20	0.44	0.015	0.34	1.6	<0.01	0.2	0.3	1.09	1	<0.5	<0.2
1859820	Rock	<0.01	0.002	17	5	<0.01	3	0.002	<20	0.36	0.014	0.29	1.8	0.01	0.1	0.3	1.34	1	<0.5	<0.2
1859821	Rock	<0.01	0.002	24	5	<0.01	4	0.002	<20	0.48	0.012	0.35	1.7	0.06	0.2	1.0	1.22	1	<0.5	<0.2

This report supersedes all previous preliminary and final reports with this file number dated prior to the date on this certificate. Signature indicates final approval; preliminary reports are unsigned and should be used for reference only.

BUREAU VERITAS
MINERAL LABORATORIES
Canada

www.bureauveritas.com/um

Bureau Veritas Commodities Canada Ltd.

9050 Shaughnessy St Vancouver British Columbia V6P 6E5 Canada
PHONE (604) 253-3158

Client: **Druid Exploration**
Box 1485
Dawson City Yukon Y0B 1G0 Canada

Project: HS
Report Date: November 28, 2020

CERTIFICATE OF ANALYSIS WHI20000453.1

	Method	WGHT	FA350	AQ200	AQ200	AQ200	AQ200	AQ200	AQ200	AQ200	AQ200	AQ200	AQ200	AQ200	AQ200	AQ200	AQ200	AQ200	AQ200	AQ200	AQ200
	Analyte	Wgt	Au	Mo	Cu	Pb	Zn	Ag	Ni	Co	Mn	Fe	As	U	Au	Th	Sr	Cd	Sb	Bi	V
	Unit	kg	ppb	ppm	ppm	ppm	ppm	ppm	ppm	ppm	ppm	%	ppm	ppm	ppb	ppm	ppm	ppm	ppm	ppm	ppm
	MDL	0.01	2	0.1	0.1	0.1	1	0.1	0.1	0.1	1	0.01	0.5	0.1	0.5	0.1	1	0.1	0.1	0.1	1
1859822	Rock	1.83	579	1.7	6.6	34.9	94	0.6	1.9	0.6	31	1.19	56.3	17.0	406.6	21.9	<1	0.3	1.8	0.7	<1
1859823	Rock	1.66	371	1.1	7.1	36.6	159	0.3	2.6	0.8	24	1.13	54.9	13.7	139.0	22.4	<1	0.7	1.6	0.8	<1
1859824	Rock	2.20	184	1.5	6.1	36.0	124	0.2	2.7	0.9	23	1.11	57.3	8.0	132.0	22.5	<1	0.2	1.2	0.6	<1
1859825	Rock Pulp	0.06	250	186.6	1958.5	38.9	259	0.6	31.7	10.9	473	3.25	16.9	0.3	207.1	1.0	45	0.8	0.8	0.3	65
1859826	Rock Pulp	0.05	4	3.3	24.1	2.4	38	0.8	20.1	9.9	324	2.05	3.5	0.3	4.2	1.0	33	0.4	0.3	<0.1	49
1859827	Rock	2.30	175	1.5	9.7	37.4	154	0.3	4.6	1.6	27	1.30	59.0	6.9	129.6	20.9	<1	0.2	1.3	0.6	2
1859828	Rock	1.61	64	0.9	8.1	35.2	150	0.3	3.9	2.0	24	1.14	28.5	6.5	57.2	18.9	1	0.2	0.7	0.6	2
1859829	Rock	1.49	45	1.8	9.5	41.0	141	0.3	2.1	1.2	29	0.99	27.4	8.5	32.8	22.3	<1	0.4	1.2	0.9	<1
1859830	Rock	1.51	27	1.5	5.9	57.6	174	0.4	2.2	0.8	28	0.91	25.5	5.9	26.0	22.8	<1	0.4	1.0	0.8	<1
1859831	Rock	1.41	39	1.6	5.3	41.2	131	0.2	2.6	1.1	30	1.21	40.6	5.8	35.8	24.0	<1	0.2	0.9	0.7	<1
1859832	Rock	1.64	85	1.5	5.6	37.7	124	0.2	2.6	1.4	26	1.33	52.3	6.4	58.3	23.0	<1	0.2	1.0	0.7	<1
1859833	Rock	1.42	189	1.5	6.6	37.1	125	0.4	3.6	1.4	27	1.27	56.8	6.0	194.5	23.1	<1	0.2	1.4	0.7	<1

This report supersedes all previous preliminary and final reports with this file number dated prior to the date on this certificate. Signature indicates final approval; preliminary reports are unsigned and should be used for reference only.

BUREAU VERITAS
MINERAL LABORATORIES
Canada

www.bureauveritas.com/um

Bureau Veritas Commodities Canada Ltd.

9050 Shaughnessy St Vancouver British Columbia V6P 6E5 Canada
PHONE (604) 253-3158

Client: **Druid Exploration**
Box 1485
Dawson City Yukon Y0B 1G0 Canada

Project: HS
Report Date: November 28, 2020

CERTIFICATE OF ANALYSIS WHI20000453.1

	Method	AQ200	AQ200	AQ200	AQ200	AQ200	AQ200	AQ200	AQ200	AQ200	AQ200	AQ200	AQ200	AQ200	AQ200	AQ200	AQ200	AQ200	AQ200	AQ200
	Analyte	Ca	P	La	Cr	Mg	Ba	Ti	B	Al	Na	K	W	Hg	Sc	Tl	S	Ga	Se	Te
	Unit	%	%	ppm	ppm	%	ppm	%	ppm	%	%	%	ppm	ppm	ppm	ppm	%	ppm	ppm	ppm
	MDL	0.01	0.001	1	1	0.01	1	0.001	20	0.01	0.001	0.01	0.1	0.01	0.1	0.1	0.05	1	0.5	0.2
1859822	Rock	<0.01	0.002	25	6	<0.01	4	0.002	<20	0.40	0.012	0.34	1.7	0.01	0.2	0.4	0.98	1	<0.5	<0.2
1859823	Rock	<0.01	0.002	25	5	<0.01	4	0.002	<20	0.42	0.010	0.35	1.4	<0.01	0.2	0.3	1.17	1	<0.5	<0.2
1859824	Rock	<0.01	0.002	24	6	<0.01	4	0.002	<20	0.36	0.010	0.30	1.8	<0.01	0.2	0.3	1.15	1	<0.5	<0.2
1859825	Rock Pulp	0.93	0.056	5	37	0.84	217	0.147	<20	1.76	0.113	0.17	5.1	0.10	5.5	0.1	0.40	6	<0.5	<0.2
1859826	Rock Pulp	0.73	0.050	5	23	0.55	88	0.115	<20	1.19	0.067	0.09	19.2	0.02	4.3	<0.1	<0.05	4	<0.5	<0.2
1859827	Rock	0.02	0.003	47	6	0.01	6	0.001	<20	0.50	0.011	0.34	1.1	<0.01	0.4	0.4	1.34	1	<0.5	<0.2
1859828	Rock	0.02	0.003	66	5	0.01	6	0.001	<20	0.53	0.008	0.36	0.4	<0.01	0.5	0.4	1.31	<1	<0.5	<0.2
1859829	Rock	0.02	0.003	58	5	<0.01	5	0.001	<20	0.53	0.011	0.37	0.7	<0.01	0.4	0.4	0.94	<1	<0.5	<0.2
1859830	Rock	0.02	0.002	50	5	<0.01	3	0.001	<20	0.33	0.009	0.30	1.3	<0.01	0.2	0.2	0.98	<1	<0.5	<0.2
1859831	Rock	0.01	0.003	58	6	<0.01	3	0.002	<20	0.34	0.010	0.29	1.2	<0.01	0.2	0.2	1.26	<1	<0.5	<0.2
1859832	Rock	0.01	0.003	51	5	<0.01	2	0.002	<20	0.32	0.011	0.29	1.1	<0.01	0.2	0.2	1.51	<1	<0.5	<0.2
1859833	Rock	0.01	0.004	55	6	<0.01	4	0.002	<20	0.34	0.008	0.29	1.3	<0.01	0.2	0.2	1.36	<1	<0.5	<0.2

This report supersedes all previous preliminary and final reports with this file number dated prior to the date on this certificate. Signature indicates final approval; preliminary reports are unsigned and should be used for reference only.

BUREAU VERITAS
MINERAL LABORATORIES
Canada

www.bureauveritas.com/um

Bureau Veritas Commodities Canada Ltd.

9050 Shaughnessy St Vancouver British Columbia V6P 6E5 Canada
PHONE (604) 253-3158

Client: **Druid Exploration**
Box 1485
Dawson City Yukon Y0B 1G0 Canada

Project: HS
Report Date: November 28, 2020

QUALITY CONTROL REPORT WHI20000453.1

	Method	WGHT	FA350	AQ200	AQ200	AQ200	AQ200	AQ200	AQ200	AQ200	AQ200	AQ200	AQ200	AQ200	AQ200	AQ200	AQ200	AQ200	AQ200	AQ200	AQ200
	Analyte	Wgt	Au	Mo	Cu	Pb	Zn	Ag	Ni	Co	Mn	Fe	As	U	Au	Th	Sr	Cd	Sb	Bi	V
	Unit	kg	ppb	ppm	ppm	ppm	ppm	ppm	ppm	ppm	ppm	%	ppm	ppm	ppb	ppm	ppm	ppm	ppm	ppm	ppm
	MDL	0.01	2	0.1	0.1	0.1	1	0.1	0.1	0.1	1	0.01	0.5	0.1	0.5	0.1	1	0.1	0.1	0.1	1
Pulp Duplicates																					
REP 1859762	QC		297																		
1859774	Rock	1.74	128	2.8	8.9	54.4	39	0.3	1.4	0.4	27	0.70	39.0	7.9	168.7	22.4	6	<0.1	1.7	0.9	2
REP 1859774	QC		118																		
1859781	Rock	1.15	154	3.0	3.3	42.4	24	0.3	1.0	0.2	22	0.56	19.0	5.0	147.6	26.1	2	<0.1	1.2	1.0	<1
REP 1859781	QC			3.2	3.4	41.6	24	0.3	1.0	0.2	21	0.54	19.6	4.8	126.0	25.6	2	<0.1	1.3	0.9	<1
1859816	Rock	2.09	178	1.5	5.5	36.9	132	0.3	1.7	0.7	23	0.73	53.4	8.4	199.8	21.2	<1	0.8	1.5	0.7	<1
REP 1859816	QC			1.6	6.3	39.2	141	0.3	1.9	0.7	26	0.76	55.9	9.0	136.0	22.2	<1	0.8	1.7	0.8	<1
Core Reject Duplicates																					
1859762	Rock	1.85	266	2.2	5.2	33.2	36	0.2	3.2	2.5	124	0.82	24.9	3.8	135.1	18.2	10	<0.1	1.1	0.5	9
DUP 1859762	QC		242	2.5	5.8	35.9	37	0.4	3.7	2.7	134	0.90	25.7	3.8	383.3	18.5	12	<0.1	1.0	0.5	10
1859796	Rock	1.88	93	1.6	6.0	34.3	106	0.3	0.9	0.4	28	0.71	39.2	15.4	75.5	24.0	<1	0.7	2.4	0.9	<1
DUP 1859796	QC		88	1.5	6.0	33.8	106	0.3	0.8	0.4	23	0.65	39.3	14.8	77.7	23.5	<1	0.6	2.7	0.9	<1
1859830	Rock	1.51	27	1.5	5.9	57.6	174	0.4	2.2	0.8	28	0.91	25.5	5.9	26.0	22.8	<1	0.4	1.0	0.8	<1
DUP 1859830	QC		27	1.8	6.1	52.6	145	0.3	2.5	1.0	33	1.00	31.3	7.1	25.8	28.0	<1	0.3	1.2	1.0	<1
Reference Materials																					
STD BVGEO01	Standard			10.6	4571.9	185.1	1776	2.5	165.2	25.6	712	3.87	122.0	3.8	207.5	13.8	55	6.2	3.2	23.9	76
STD DS11	Standard			15.0	150.1	133.5	341	1.7	82.7	13.8	981	3.19	40.8	2.4	47.8	7.2	65	2.3	7.2	11.1	49
STD DS11	Standard			14.7	153.3	151.9	354	1.6	82.8	15.0	1046	3.25	47.9	2.7	51.6	9.1	70	3.0	8.2	12.9	50
STD DS11	Standard			15.1	143.7	146.1	349	1.7	81.7	15.2	1093	3.11	48.6	2.8	70.2	8.2	70	2.8	8.2	13.3	49
STD OREAS262	Standard			0.7	119.6	56.9	154	0.5	68.0	29.1	559	3.48	36.1	1.2	81.3	8.8	36	0.6	3.8	1.0	23
STD OREAS262	Standard			0.6	115.2	56.1	149	0.4	65.4	27.6	532	3.35	34.5	1.1	67.3	9.0	34	0.6	3.5	1.0	22
STD OREAS262	Standard			0.7	122.2	60.4	157	0.5	68.2	29.4	560	3.48	39.8	1.3	69.1	10.6	39	0.7	3.6	1.1	22
STD OREAS262	Standard			0.7	114.0	62.5	161	0.5	67.6	30.4	589	3.25	39.3	1.3	67.2	9.9	38	0.7	3.1	1.1	21
STD OXA147	Standard		82																		
STD OXA147	Standard		81																		
STD OXA147	Standard		84																		
STD OXA147	Standard		85																		
STD OXA147	Standard		83																		

This report supersedes all previous preliminary and final reports with this file number dated prior to the date on this certificate. Signature indicates final approval; preliminary reports are unsigned and should be used for reference only.

BUREAU VERITAS
MINERAL LABORATORIES
Canada

www.bureauveritas.com/um

Bureau Veritas Commodities Canada Ltd.

9050 Shaughnessy St Vancouver British Columbia V6P 6E5 Canada
PHONE (604) 253-3158

Client: **Druid Exploration**
Box 1485
Dawson City Yukon Y0B 1G0 Canada

Project: HS
Report Date: November 28, 2020

QUALITY CONTROL REPORT WHI20000453.1

	Method	AQ200	AQ200	AQ200	AQ200	AQ200	AQ200	AQ200	AQ200	AQ200	AQ200	AQ200	AQ200	AQ200	AQ200	AQ200	AQ200	AQ200	AQ200	AQ200
	Analyte	Ca	P	La	Cr	Mg	Ba	Ti	B	Al	Na	K	W	Hg	Sc	Tl	S	Ga	Se	Te
	Unit	%	%	ppm	ppm	%	ppm	%	ppm	%	%	%	ppm	ppm	ppm	ppm	%	ppm	ppm	ppm
	MDL	0.01	0.001	1	1	0.01	1	0.001	20	0.01	0.001	0.01	0.1	0.01	0.1	0.1	0.05	1	0.5	0.2
Pulp Duplicates																				
REP 1859762	QC																			
1859774	Rock	0.03	0.003	15	5	0.02	10	0.006	<20	0.35	0.022	0.36	1.4	0.01	0.3	0.4	0.34	2	<0.5	<0.2
REP 1859774	QC																			
1859781	Rock	<0.01	0.002	19	5	<0.01	3	0.002	<20	0.35	0.014	0.33	1.2	0.02	0.3	0.3	0.24	2	<0.5	<0.2
REP 1859781	QC	<0.01	0.002	19	5	<0.01	3	0.002	<20	0.35	0.014	0.34	1.3	0.02	0.3	0.3	0.23	2	<0.5	<0.2
1859816	Rock	<0.01	0.002	15	5	<0.01	3	0.003	<20	0.36	0.018	0.33	1.4	<0.01	0.2	0.4	0.68	1	<0.5	<0.2
REP 1859816	QC	<0.01	0.002	16	5	<0.01	3	0.003	<20	0.38	0.020	0.35	1.5	0.01	0.2	0.4	0.70	1	<0.5	<0.2
Core Reject Duplicates																				
1859762	Rock	0.08	0.006	22	6	0.07	39	0.019	<20	0.42	0.019	0.22	0.7	<0.01	0.8	0.2	0.10	2	<0.5	<0.2
DUP 1859762	QC	0.09	0.007	22	7	0.08	42	0.022	<20	0.46	0.022	0.23	0.6	<0.01	0.9	0.2	0.10	2	<0.5	<0.2
1859796	Rock	<0.01	0.002	16	5	<0.01	2	0.003	<20	0.32	0.030	0.28	1.8	0.01	<0.1	0.3	0.61	1	<0.5	<0.2
DUP 1859796	QC	<0.01	0.002	15	4	<0.01	2	0.003	<20	0.29	0.027	0.26	1.8	0.01	<0.1	0.3	0.61	1	<0.5	<0.2
1859830	Rock	0.02	0.002	50	5	<0.01	3	0.001	<20	0.33	0.009	0.30	1.3	<0.01	0.2	0.2	0.98	<1	<0.5	<0.2
DUP 1859830	QC	0.02	0.003	58	6	<0.01	4	0.002	<20	0.31	0.010	0.31	1.5	0.01	0.3	0.3	0.91	1	1.0	<0.2
Reference Materials																				
STD BVGEO01	Standard	1.34	0.072	26	175	1.34	326	0.245	<20	2.29	0.194	0.93	4.2	0.10	6.1	0.6	0.70	7	5.1	1.1
STD DS11	Standard	1.03	0.067	18	61	0.86	416	0.094	<20	1.16	0.072	0.40	2.9	0.26	3.2	4.9	0.29	5	2.3	4.6
STD DS11	Standard	1.08	0.073	19	63	0.88	435	0.099	<20	1.17	0.076	0.41	2.6	0.26	3.3	5.0	0.29	5	2.4	5.0
STD DS11	Standard	1.10	0.081	18	61	0.89	436	0.093	<20	1.17	0.076	0.42	2.7	0.27	3.5	5.2	0.30	5	2.2	4.6
STD OREAS262	Standard	3.15	0.041	16	44	1.25	252	0.003	<20	1.30	0.072	0.32	0.1	0.17	3.2	0.5	0.31	4	0.6	0.2
STD OREAS262	Standard	2.90	0.039	16	42	1.20	242	0.003	<20	1.24	0.068	0.31	0.1	0.18	3.1	0.5	0.28	4	0.5	0.2
STD OREAS262	Standard	3.00	0.042	17	48	1.25	265	0.003	<20	1.26	0.073	0.32	0.1	0.17	3.5	0.5	0.28	4	0.7	0.2
STD OREAS262	Standard	3.14	0.045	17	45	1.24	260	0.003	<20	1.32	0.073	0.33	0.1	0.18	3.6	0.5	0.28	4	0.6	<0.2
STD OXA147	Standard																			
STD OXA147	Standard																			
STD OXA147	Standard																			
STD OXA147	Standard																			
STD OXA147	Standard																			

This report supersedes all previous preliminary and final reports with this file number dated prior to the date on this certificate. Signature indicates final approval; preliminary reports are unsigned and should be used for reference only.

BUREAU VERITAS
MINERAL LABORATORIES
Canada

www.bureauveritas.com/um

Bureau Veritas Commodities Canada Ltd.

9050 Shaughnessy St Vancouver British Columbia V6P 6E5 Canada
PHONE (604) 253-3158

Client: **Druid Exploration**
Box 1485
Dawson City Yukon Y0B 1G0 Canada

Project: HS
Report Date: November 28, 2020

QUALITY CONTROL REPORT WHI20000453.1

		WGHT	FA350	AQ200	AQ200	AQ200	AQ200	AQ200	AQ200	AQ200	AQ200	AQ200	AQ200	AQ200	AQ200	AQ200	AQ200	AQ200	AQ200	AQ200	AQ200
		Wgt	Au	Mo	Cu	Pb	Zn	Ag	Ni	Co	Mn	Fe	As	U	Au	Th	Sr	Cd	Sb	Bi	V
		kg	ppb	ppm	ppm	ppm	ppm	ppm	ppm	ppm	ppm	%	ppm	ppm	ppb	ppm	ppm	ppm	ppm	ppm	ppm
		0.01	2	0.1	0.1	0.1	1	0.1	0.1	0.1	1	0.01	0.5	0.1	0.5	0.1	1	0.1	0.1	0.1	1
STD OXG123	Standard		962																		
STD OXG123	Standard		1007																		
STD OXG123	Standard		982																		
STD OXG123	Standard		1001																		
STD OXG141	Standard		952																		
STD BVGEO01 Expected				10.8	4415	187	1741	2.53	163	25	733	3.7	121	3.77	219	14.4	55	6.5	2.2	25.6	73
STD DS11 Expected				13.9	149	138	345	1.71	77.7	14.2	1055	3.1	42.8	2.59	79	7.65	67.3	2.37	7.2	12.2	50
STD OREAS262 Expected				0.68	118	56	154	0.45	62	26.9	530	3.284	35.8	1.22	65	9.33	36	0.61	3.39	1.03	22.5
STD OXG141 Expected			930																		
STD OXA147 Expected			82																		
STD OXG123 Expected			1008																		
BLK	Blank			<0.1	<0.1	<0.1	<1	<0.1	<0.1	<0.1	<1	<0.01	<0.5	<0.1	<0.5	<0.1	<1	<0.1	<0.1	<0.1	<1
BLK	Blank			<0.1	<0.1	<0.1	<1	<0.1	<0.1	<0.1	<1	<0.01	<0.5	<0.1	<0.5	<0.1	<1	<0.1	<0.1	<0.1	<1
BLK	Blank			<0.1	<0.1	<0.1	<1	<0.1	<0.1	<0.1	<1	<0.01	<0.5	<0.1	<0.5	0.3	<1	<0.1	<0.1	<0.1	<1
BLK	Blank			<0.1	<0.1	<0.1	<1	<0.1	<0.1	<0.1	<1	<0.01	<0.5	<0.1	<0.5	<0.1	<1	<0.1	<0.1	<0.1	<1
BLK	Blank		<2																		
BLK	Blank		2																		
BLK	Blank		2																		
BLK	Blank		<2																		
BLK	Blank		<2																		
Prep Wash																					
ROCK-WHI	Prep Blank		2	0.6	1.8	2.5	31	<0.1	0.9	3.8	377	1.59	1.8	0.4	2.7	2.6	17	0.2	<0.1	<0.1	20
ROCK-WHI	Prep Blank		2	0.7	3.4	1.4	25	<0.1	0.8	3.2	399	1.65	1.2	0.4	1.9	2.5	19	<0.1	<0.1	<0.1	20

This report supersedes all previous preliminary and final reports with this file number dated prior to the date on this certificate. Signature indicates final approval; preliminary reports are unsigned and should be used for reference only.

BUREAU VERITAS
MINERAL LABORATORIES
Canada

www.bureauveritas.com/um

Bureau Veritas Commodities Canada Ltd.

9050 Shaughnessy St Vancouver British Columbia V6P 6E5 Canada
PHONE (604) 253-3158

Client: **Druid Exploration**
Box 1485
Dawson City Yukon Y0B 1G0 Canada

Project: HS
Report Date: November 28, 2020

QUALITY CONTROL REPORT WHI20000453.1

		AQ200 Ca % 0.01	AQ200 P % 0.001	AQ200 La ppm 1	AQ200 Cr ppm 1	AQ200 Mg % 0.01	AQ200 Ba ppm 1	AQ200 Ti % 0.001	AQ200 B ppm 20	AQ200 Al % 0.01	AQ200 Na % 0.001	AQ200 K % 0.01	AQ200 W ppm 0.1	AQ200 Hg ppm 0.01	AQ200 Sc ppm 0.1	AQ200 Tl ppm 0.1	AQ200 S % 0.05	AQ200 Ga ppm 1	AQ200 Se ppm 0.5	AQ200 Te ppm 0.2
STD OXG123	Standard																			
STD OXG123	Standard																			
STD OXG123	Standard																			
STD OXG123	Standard																			
STD OXG141	Standard																			
STD BVGEO01 Expected		1.3219	0.0727	25.9	171	1.2963	340	0.233		2.347	0.1924	0.89	3.5	0.1	5.97	0.62	0.6655	7.37	4.84	1.02
STD DS11 Expected		1.063	0.0701	18.6	61.5	0.85	417	0.0976		1.129	0.0694	0.4	2.9	0.26	3.1	4.9	0.2835	4.7	2.2	4.56
STD OREAS262 Expected		2.98	0.04	15.9	41.7	1.17	248	0.003		1.3	0.071	0.312	0.13	0.17	3.24	0.47	0.269	3.9	0.4	0.23
STD OXG141 Expected																				
STD OXA147 Expected																				
STD OXG123 Expected																				
BLK	Blank	<0.01	<0.001	<1	<1	<0.01	<1	<0.001	<20	<0.01	<0.001	<0.01	<0.1	<0.01	<0.1	<0.1	<0.05	<1	<0.5	<0.2
BLK	Blank	<0.01	<0.001	<1	<1	<0.01	<1	<0.001	<20	<0.01	<0.001	<0.01	<0.1	<0.01	<0.1	<0.1	<0.05	<1	<0.5	<0.2
BLK	Blank	<0.01	<0.001	<1	<1	<0.01	<1	<0.001	<20	<0.01	<0.001	<0.01	<0.1	<0.01	<0.1	<0.1	<0.05	<1	<0.5	<0.2
BLK	Blank	<0.01	<0.001	<1	<1	<0.01	<1	<0.001	<20	<0.01	<0.001	<0.01	<0.1	<0.01	<0.1	<0.1	<0.05	<1	<0.5	<0.2
BLK	Blank																			
BLK	Blank																			
BLK	Blank																			
BLK	Blank																			
BLK	Blank																			
Prep Wash																				
ROCK-WHI	Prep Blank	0.56	0.042	6	3	0.40	53	0.065	<20	0.74	0.058	0.07	1.1	<0.01	2.3	<0.1	<0.05	4	<0.5	<0.2
ROCK-WHI	Prep Blank	0.51	0.038	6	3	0.41	61	0.068	<20	0.76	0.072	0.09	0.2	<0.01	2.3	<0.1	<0.05	3	<0.5	<0.2

This report supersedes all previous preliminary and final reports with this file number dated prior to the date on this certificate. Signature indicates final approval; preliminary reports are unsigned and should be used for reference only.

HSRC-20-06 Assay Certificate WHI20000454.1

BUREAU VERITAS
MINERAL LABORATORIES
Canada

www.bureauveritas.com/um

Bureau Veritas Commodities Canada Ltd.
9050 Shaughnessy St Vancouver British Columbia V6P 6E5 Canada
PHONE (604) 253-3158

Client: **Druid Exploration**
Box 1485
Dawson City Yukon Y0B 1G0 Canada

Submitted By:	Dan Ferraro
Receiving Lab:	Canada-Whitehorse
Received:	September 23, 2020
Analysis Start:	November 13, 2020
Report Date:	November 24, 2020
Page:	1 of 4

CERTIFICATE OF ANALYSIS WHI20000454.1

CLIENT JOB INFORMATION

Project:	HS
Shipment ID:	HSRC-20-06
P.O. Number	
Number of Samples:	72

SAMPLE DISPOSAL

RTRN-PLP	Return After 90 days
DISP-RJT	Dispose of Reject After 60 days

Bureau Veritas does not accept responsibility for samples left at the laboratory after 90 days without prior written instructions for sample storage or return.

SAMPLE PREPARATION AND ANALYTICAL PROCEDURES

Procedure Code	Number of Samples	Code Description	Test Wgt (g)	Report Status	Lab
PRP70-250	66	Crush, split and pulverize 250 g rock to 200 mesh			WHI
FA350-Au	72	50g Fire assay fusion Au by ICP-ES	50	Completed	VAN
AQ200	72	1:1:1 Aqua Regia digestion ICP-MS analysis	0.5	Completed	VAN
SLBHP	6	Sort, label and box pulps			WHI
SHP01	72	Per sample shipping charges for branch shipments			VAN

ADDITIONAL COMMENTS

Invoice To: Golden Sky Minerals Corp.
1010 – 1130 West Pender Street
Vancouver British Columbia V6E 4A4
Canada

CC: Clayton Jones
Daithi Mac Gerailt

BRITISH COLUMBIA CERTIFIED ASSAYER
Marcus Lau
MARCUS LAU
Production Manager

This report supersedes all previous preliminary and final reports with this file number dated prior to the date on this certificate. Signature indicates final approval; preliminary reports are unsigned and should be used for reference only.
All results are considered the confidential property of the client. Bureau Veritas assumes the liabilities for actual cost of analysis only. Results apply to samples as submitted.
"*" asterisk indicates that an analytical result could not be provided due to unusually high levels of interference from other elements.

BUREAU VERITAS
MINERAL LABORATORIES
Canada

www.bureauveritas.com/um

Bureau Veritas Commodities Canada Ltd.

9050 Shaughnessy St Vancouver British Columbia V6P 6E5 Canada
PHONE (604) 253-3158

Client: **Druid Exploration**
Box 1485
Dawson City Yukon Y0B 1G0 Canada

Project: HS
Report Date: November 24, 2020

CERTIFICATE OF ANALYSIS WHI20000454.1

	Method	WGHT	FA350	AQ200	AQ200	AQ200	AQ200	AQ200	AQ200	AQ200	AQ200	AQ200	AQ200	AQ200	AQ200	AQ200	AQ200	AQ200	AQ200	AQ200	AQ200
	Analyte	Wgt	Au	Mo	Cu	Pb	Zn	Ag	Ni	Co	Mn	Fe	As	U	Au	Th	Sr	Cd	Sb	Bi	V
	Unit	kg	ppb	ppm	ppm	ppm	ppm	ppm	ppm	ppm	ppm	%	ppm	ppm	ppb	ppm	ppm	ppm	ppm	ppm	ppm
	MDL	0.01	2	0.1	0.1	0.1	1	0.1	0.1	0.1	1	0.01	0.5	0.1	0.5	0.1	1	0.1	0.1	0.1	1
1859834	Rock	2.13	331	4.4	7.3	39.0	22	0.6	2.5	1.4	71	1.07	59.1	1.6	259.0	9.5	11	<0.1	2.2	1.7	8
1859835	Rock	3.28	225	8.9	4.7	36.4	12	0.6	1.0	0.3	23	1.23	57.8	1.3	197.2	8.1	8	<0.1	2.0	3.7	2
1859836	Rock	3.00	333	6.9	4.7	38.6	13	0.5	1.0	0.2	25	1.23	59.7	1.5	302.4	7.2	2	<0.1	2.0	1.4	<1
1859837	Rock	4.82	328	6.0	9.1	43.3	15	0.4	1.5	0.4	21	1.00	73.7	1.8	388.6	7.6	2	<0.1	2.5	1.2	<1
1859838	Rock	1.11	116	5.7	4.1	37.3	11	0.4	1.1	0.2	20	1.04	21.3	1.0	72.9	6.9	<1	<0.1	1.7	1.9	<1
1859839	Rock	1.42	81	6.9	4.2	51.3	16	0.6	1.2	0.2	19	1.26	19.7	1.1	66.9	9.9	<1	<0.1	3.4	2.4	<1
1859840	Rock	1.46	276	4.8	4.4	84.5	14	1.8	1.2	0.2	20	1.30	24.8	1.1	254.3	12.1	<1	<0.1	8.7	2.5	<1
1859841	Rock	1.31	2050	4.5	4.0	42.3	14	4.3	1.0	0.9	18	0.66	117.6	2.9	2014.7	17.3	1	<0.1	17.1	0.9	<1
1859842	Rock	1.09	238	3.2	2.1	43.9	20	0.4	0.9	0.2	19	0.62	46.5	3.5	209.4	20.2	1	<0.1	18.7	0.9	<1
1859843	Rock	1.47	435	5.4	2.2	47.4	19	1.2	1.0	0.2	21	0.80	111.6	3.6	446.6	20.2	2	<0.1	26.9	0.8	<1
1859844	Rock	1.28	139	1.5	7.6	36.3	20	0.5	1.1	0.2	21	0.58	28.6	4.7	354.1	20.2	<1	<0.1	9.4	0.8	<1
1859845	Rock	1.45	136	1.4	8.8	33.1	26	0.3	0.9	0.2	21	0.66	28.9	5.5	119.0	18.8	<1	<0.1	6.5	0.7	<1
1859846	Rock	1.32	776	6.6	3.6	33.0	15	2.0	1.1	0.2	22	0.88	96.6	2.8	768.4	16.1	1	<0.1	20.0	0.6	<1
1859847	Rock	1.27	194	2.0	8.3	25.6	18	0.5	1.3	0.2	21	0.60	31.2	3.5	188.8	18.3	<1	<0.1	8.9	0.8	<1
1859848	Rock	1.30	579	3.2	2.8	34.8	21	0.5	1.1	0.2	20	0.72	44.0	5.6	519.2	15.1	<1	<0.1	23.9	0.7	<1
1859849	Rock	1.66	654	5.9	3.4	36.7	12	1.0	1.0	0.2	19	0.62	61.8	3.4	532.0	17.9	<1	<0.1	18.2	0.6	<1
1859850	Rock Pulp	0.05	6499	1.6	15.1	20.8	59	0.1	13.7	1.7	840	0.52	4715.3	2.0	6127.0	1.3	193	0.5	25.7	0.4	19
1859851	Rock Pulp	0.09	6	3.3	22.7	2.5	38	0.3	20.0	9.9	322	2.05	3.8	0.3	1.8	1.0	33	0.2	0.3	<0.1	50
1859852	Rock	1.45	1235	4.2	2.7	42.3	13	1.0	0.9	0.1	16	0.61	109.6	3.9	1200.7	20.6	1	<0.1	8.9	0.6	<1
1859853	Rock	1.56	369	1.8	3.5	40.6	18	0.4	0.8	0.2	19	0.71	51.0	4.2	280.9	19.1	1	<0.1	3.0	0.7	<1
1859854	Rock	1.59	243	5.5	3.5	41.5	18	0.4	0.7	0.1	15	0.70	46.9	3.9	227.1	17.0	<1	<0.1	3.6	0.6	<1
1859855	Rock	1.13	226	1.8	9.7	39.8	39	0.3	1.1	0.3	18	0.70	32.8	4.2	114.5	21.3	<1	<0.1	2.2	0.7	<1
1859856	Rock	1.39	250	1.2	11.1	30.9	53	0.3	1.3	0.3	16	0.65	28.3	10.8	141.4	19.6	<1	<0.1	2.1	0.6	<1
1859857	Rock	1.07	137	9.1	2.5	32.8	24	0.3	1.0	0.2	15	0.84	33.6	3.4	88.7	19.8	<1	<0.1	2.7	0.6	<1
1859858	Rock	1.29	74	18.1	5.7	29.7	60	0.4	2.2	0.9	13	1.11	73.5	5.0	71.9	22.1	<1	<0.1	8.0	0.6	<1
1859859	Rock	1.36	72	31.6	5.2	34.0	55	0.4	1.9	0.7	18	0.95	70.5	6.2	68.8	21.1	1	0.1	5.4	0.6	<1
1859860	Rock	1.09	56	18.1	5.0	32.1	58	0.3	1.4	0.4	15	0.87	25.8	7.6	55.3	24.1	<1	0.1	2.4	0.7	<1
1859861	Rock	1.03	214	4.0	6.7	28.9	87	0.3	1.9	0.7	20	0.95	45.6	15.2	191.3	23.4	<1	0.1	1.7	0.7	<1
1859862	Rock	1.49	271	1.4	5.1	33.9	118	0.3	1.8	0.6	17	0.88	43.7	9.2	186.8	21.6	<1	0.3	1.8	0.7	<1
1859863	Rock	1.66	374	1.9	8.2	36.1	143	0.3	3.6	1.3	22	1.19	58.3	9.3	213.3	22.5	<1	0.2	2.7	0.6	<1

This report supersedes all previous preliminary and final reports with this file number dated prior to the date on this certificate. Signature indicates final approval; preliminary reports are unsigned and should be used for reference only.

BUREAU VERITAS
MINERAL LABORATORIES
Canada

www.bureauveritas.com/um

Bureau Veritas Commodities Canada Ltd.

9050 Shaughnessy St Vancouver British Columbia V6P 6E5 Canada
PHONE (604) 253-3158

Client: **Druid Exploration**
Box 1485
Dawson City Yukon Y0B 1G0 Canada

Project: HS
Report Date: November 24, 2020

CERTIFICATE OF ANALYSIS WHI20000454.1

	Method	AQ200	AQ200	AQ200	AQ200	AQ200	AQ200	AQ200	AQ200	AQ200	AQ200	AQ200	AQ200	AQ200	AQ200	AQ200	AQ200	AQ200	AQ200	AQ200
	Analyte	Ca	P	La	Cr	Mg	Ba	Ti	B	Al	Na	K	W	Hg	Sc	Tl	S	Ga	Se	Te
	Unit	%	%	ppm	ppm	%	ppm	%	ppm	%	%	%	ppm	ppm	ppm	ppm	%	ppm	ppm	ppm
	MDL	0.01	0.001	1	1	0.01	1	0.001	20	0.01	0.001	0.01	0.1	0.01	0.1	0.1	0.05	1	0.5	0.2
1859834	Rock	0.08	0.005	20	6	0.05	45	0.010	<20	0.40	0.015	0.29	0.3	0.04	0.6	0.3	0.29	2	<0.5	<0.2
1859835	Rock	0.05	0.003	20	3	0.02	13	0.002	<20	0.27	0.009	0.39	0.3	0.08	0.2	0.3	0.48	2	<0.5	<0.2
1859836	Rock	0.04	0.002	16	3	0.01	7	0.002	<20	0.32	0.009	0.44	0.4	0.08	0.1	0.4	0.46	2	<0.5	<0.2
1859837	Rock	0.03	0.002	17	5	0.01	8	0.002	<20	0.32	0.008	0.43	1.1	0.12	0.1	0.5	0.37	2	<0.5	<0.2
1859838	Rock	<0.01	0.002	15	4	<0.01	4	<0.001	<20	0.26	0.006	0.38	0.9	0.06	<0.1	0.4	0.41	2	<0.5	<0.2
1859839	Rock	<0.01	0.003	24	5	<0.01	3	<0.001	<20	0.27	0.005	0.42	1.2	0.09	<0.1	0.5	0.53	2	<0.5	<0.2
1859840	Rock	<0.01	0.003	35	5	<0.01	3	<0.001	<20	0.28	0.006	0.41	0.8	0.12	<0.1	0.6	0.49	1	<0.5	<0.2
1859841	Rock	<0.01	0.002	19	4	<0.01	5	0.002	<20	0.33	0.009	0.35	3.3	0.35	<0.1	0.9	0.24	2	<0.5	<0.2
1859842	Rock	<0.01	0.002	17	4	<0.01	5	0.003	<20	0.32	0.013	0.35	1.8	0.12	<0.1	0.8	0.24	1	<0.5	<0.2
1859843	Rock	<0.01	0.002	17	5	<0.01	6	0.002	<20	0.31	0.010	0.37	1.6	0.52	<0.1	0.9	0.29	2	<0.5	<0.2
1859844	Rock	<0.01	0.002	19	4	<0.01	5	0.002	<20	0.28	0.011	0.30	1.8	0.16	<0.1	0.5	0.24	1	<0.5	<0.2
1859845	Rock	<0.01	0.002	17	5	<0.01	5	0.002	<20	0.26	0.011	0.30	1.8	0.13	<0.1	0.5	0.27	1	<0.5	<0.2
1859846	Rock	<0.01	0.002	16	6	<0.01	6	0.002	<20	0.26	0.011	0.36	2.0	0.77	0.1	0.8	0.31	1	<0.5	<0.2
1859847	Rock	<0.01	0.002	16	6	<0.01	4	0.002	<20	0.28	0.010	0.30	1.9	0.13	<0.1	0.5	0.27	1	<0.5	<0.2
1859848	Rock	<0.01	0.002	17	6	<0.01	6	0.002	<20	0.28	0.008	0.34	1.6	0.23	<0.1	0.5	0.23	1	<0.5	<0.2
1859849	Rock	<0.01	0.003	22	5	<0.01	6	0.002	<20	0.27	0.008	0.30	1.7	0.31	0.1	0.5	0.20	1	<0.5	<0.2
1859850	Rock Pulp	25.25	0.017	7	25	5.96	43	0.001	<20	0.20	0.013	0.07	3.8	4.55	2.2	16.9	<0.05	<1	0.9	<0.2
1859851	Rock Pulp	0.75	0.049	5	23	0.54	92	0.118	<20	1.20	0.068	0.09	19.9	0.02	4.4	<0.1	<0.05	4	<0.5	<0.2
1859852	Rock	<0.01	0.003	30	5	<0.01	5	0.001	<20	0.30	0.008	0.32	1.3	0.48	0.1	0.6	0.21	1	<0.5	<0.2
1859853	Rock	<0.01	0.003	27	5	<0.01	5	0.001	<20	0.32	0.010	0.33	1.1	0.18	0.2	0.5	0.26	1	<0.5	<0.2
1859854	Rock	<0.01	0.002	23	4	<0.01	6	0.001	<20	0.34	0.008	0.33	1.1	0.27	0.2	0.5	0.25	1	<0.5	<0.2
1859855	Rock	<0.01	0.002	22	5	<0.01	6	0.001	<20	0.33	0.009	0.31	1.4	0.08	0.2	0.4	0.37	1	<0.5	<0.2
1859856	Rock	<0.01	0.002	24	5	<0.01	4	0.002	<20	0.32	0.007	0.29	1.4	0.09	0.1	0.4	0.43	1	<0.5	<0.2
1859857	Rock	<0.01	0.003	27	5	<0.01	6	0.002	<20	0.27	0.007	0.28	1.5	0.10	0.1	0.3	0.48	<1	<0.5	<0.2
1859858	Rock	<0.01	0.003	28	5	<0.01	4	0.001	<20	0.28	0.010	0.27	2.1	0.30	0.1	0.5	1.08	<1	<0.5	<0.2
1859859	Rock	<0.01	0.002	25	6	<0.01	5	0.001	<20	0.30	0.015	0.31	2.2	0.12	0.1	0.6	0.75	<1	<0.5	<0.2
1859860	Rock	<0.01	0.002	24	5	<0.01	4	0.002	<20	0.30	0.013	0.30	2.6	0.08	0.1	0.4	0.57	<1	<0.5	<0.2
1859861	Rock	<0.01	0.003	31	5	<0.01	4	0.001	<20	0.34	0.010	0.31	1.6	0.05	0.2	0.4	0.79	<1	<0.5	<0.2
1859862	Rock	<0.01	0.002	23	5	<0.01	4	0.002	<20	0.31	0.014	0.30	2.2	0.06	0.2	0.3	0.80	<1	<0.5	<0.2
1859863	Rock	<0.01	0.003	26	6	<0.01	6	0.002	<20	0.34	0.022	0.33	2.2	0.05	0.3	0.4	1.12	<1	<0.5	<0.2

This report supersedes all previous preliminary and final reports with this file number dated prior to the date on this certificate. Signature indicates final approval; preliminary reports are unsigned and should be used for reference only.

BUREAU VERITAS MINERAL LABORATORIES Canada

www.bureauveritas.com/um

Bureau Veritas Commodities Canada Ltd.

9050 Shaughnessy St Vancouver British Columbia V6P 6E5 Canada
PHONE (604) 253-3158

Client: **Druid Exploration**
Box 1485
Dawson City Yukon Y0B 1G0 Canada

Project: HS
Report Date: November 24, 2020

CERTIFICATE OF ANALYSIS WHI20000454.1

	Method	WGHT	FA350	AQ200	AQ200	AQ200	AQ200	AQ200	AQ200	AQ200	AQ200	AQ200	AQ200	AQ200	AQ200	AQ200	AQ200	AQ200	AQ200	AQ200	AQ200
	Analyte	Wgt	Au	Mo	Cu	Pb	Zn	Ag	Ni	Co	Mn	Fe	As	U	Au	Th	Sr	Cd	Sb	Bi	V
	Unit	kg	ppb	ppm	ppm	ppm	ppm	ppm	ppm	ppm	ppm	%	ppm	ppm	ppb	ppm	ppm	ppm	ppm	ppm	ppm
	MDL	0.01	2	0.1	0.1	0.1	1	0.1	0.1	0.1	1	0.01	0.5	0.1	0.5	0.1	1	0.1	0.1	0.1	1
1859864	Rock	2.23	216	1.3	10.6	36.3	167	0.4	4.4	2.3	17	1.44	64.0	6.6	223.7	18.0	<1	0.2	3.0	0.7	1
1859865	Rock	2.10	205	1.5	9.7	31.4	135	0.3	3.2	1.4	16	0.99	41.5	6.7	137.0	19.5	<1	0.2	2.0	0.6	<1
1859866	Rock	1.88	182	2.4	6.9	32.5	85	0.2	1.9	0.7	17	1.01	28.3	7.9	123.5	21.1	<1	0.1	1.6	0.5	<1
1859867	Rock	1.92	327	1.7	6.3	30.3	80	0.3	1.6	0.6	18	0.92	37.9	6.5	196.6	21.0	<1	0.1	1.9	0.6	<1
1859868	Rock	1.79	320	2.6	10.3	38.9	150	0.4	2.8	1.3	18	0.99	57.4	19.1	194.6	19.2	<1	0.5	2.1	0.7	<1
1859869	Rock	1.71	701	1.5	7.3	39.6	134	0.4	2.0	1.3	13	1.00	59.4	13.0	243.2	21.0	<1	0.3	1.6	0.7	<1
1859870	Rock	1.87	384	2.2	6.3	41.3	121	0.4	2.4	1.1	18	1.21	146.0	14.3	315.7	24.3	<1	0.3	2.2	0.7	<1
1859871	Rock	1.85	429	1.9	5.5	38.0	116	0.3	2.7	1.3	16	1.22	137.5	15.6	288.4	25.3	<1	0.2	1.9	0.6	<1
1859872	Rock	0.91	539	2.1	4.7	38.4	133	0.4	2.8	1.3	18	1.21	107.8	15.2	572.0	24.0	<1	0.5	1.4	0.5	<1
1859873	Rock	1.22	308	2.1	5.1	39.4	127	0.4	3.0	1.2	19	1.30	96.4	18.8	507.0	26.8	<1	0.5	1.4	0.6	<1
1859874	Rock	1.44	179	3.9	5.3	38.0	119	0.3	1.9	0.8	22	1.27	72.9	10.8	165.0	24.4	<1	0.4	1.6	0.6	<1
1859875	Rock Pulp	0.08	237	191.1	1957.8	39.1	271	0.6	31.3	11.2	477	3.26	17.6	0.3	288.2	0.9	45	0.7	0.9	0.3	65
1859876	Rock Pulp	0.09	5	3.2	23.2	2.3	37	0.4	19.9	9.8	316	2.02	3.4	0.3	1.6	1.0	33	0.2	0.3	<0.1	48
1859877	Rock	1.28	200	1.8	5.9	38.8	130	0.3	2.6	1.4	17	1.55	85.6	19.8	193.2	24.9	<1	0.6	0.9	0.6	<1
1859878	Rock	1.44	325	2.0	4.2	39.8	130	0.2	2.3	1.9	17	1.59	81.9	8.1	174.8	24.9	<1	0.6	0.8	0.6	<1
1859879	Rock	1.13	1100	7.6	8.8	35.8	136	1.0	3.1	1.8	20	1.42	135.1	25.0	786.6	22.9	<1	1.6	4.6	0.5	<1
1859880	Rock	1.02	460	2.1	4.7	36.6	115	0.9	1.6	0.8	22	1.11	70.4	36.5	1234.2	21.6	<1	1.4	1.6	0.6	<1
1859881	Rock	1.42	233	5.0	6.7	36.9	122	0.5	2.1	1.2	17	1.31	247.3	41.4	570.3	23.0	<1	1.3	8.1	1.0	<1
1859882	Rock	0.84	352	5.1	3.7	37.9	123	0.4	2.4	0.9	20	1.03	90.3	15.9	287.4	23.6	<1	1.0	1.3	0.8	<1
1859883	Rock	1.25	250	4.7	4.3	38.3	122	0.7	2.8	1.3	19	0.52	63.1	5.7	157.1	14.9	<1	1.2	1.1	0.3	<1
1859884	Rock	1.18	829	4.9	5.0	30.1	91	0.7	1.7	0.7	21	0.57	69.4	18.2	396.3	12.7	<1	1.1	2.0	0.4	<1
1859885	Rock	1.45	1071	2.9	6.1	35.1	97	1.0	1.7	0.5	25	0.52	92.9	12.2	753.4	13.6	<1	0.6	1.4	0.7	<1
1859886	Rock	1.09	348	19.6	5.5	39.8	163	0.7	4.3	2.8	37	0.49	84.9	9.6	196.0	17.0	18	1.8	1.6	0.7	1
1859887	Rock	1.02	93	1.5	9.0	44.3	179	0.5	5.7	3.1	62	0.87	82.2	7.1	78.8	32.2	10	0.3	1.3	0.9	2
1859888	Rock	1.37	203	0.8	6.6	49.9	147	0.5	3.9	1.9	73	0.64	52.2	10.2	100.3	34.6	3	0.1	0.8	0.8	1
1859889	Rock	1.15	398	1.0	4.9	45.1	137	0.5	2.9	1.3	69	0.82	44.9	9.2	282.5	29.3	3	0.2	0.8	0.8	<1
1859890	Rock	1.16	466	0.9	9.3	38.7	155	0.8	5.0	2.2	114	1.08	60.1	5.8	661.7	24.3	3	0.2	0.9	0.9	2
1859891	Rock	1.19	587	1.2	6.1	40.0	131	2.0	3.0	1.0	54	0.94	25.7	7.1	3032.0	31.3	2	0.1	0.6	0.7	<1
1859892	Rock	1.41	597	1.6	5.0	38.7	104	0.3	1.6	0.6	42	0.93	11.8	7.7	206.0	29.2	2	0.2	0.7	0.6	<1
1859893	Rock	1.36	152	1.4	4.3	35.5	95	0.2	1.1	0.4	35	0.92	9.8	7.9	26.0	27.3	2	<0.1	0.9	0.6	<1

This report supersedes all previous preliminary and final reports with this file number dated prior to the date on this certificate. Signature indicates final approval; preliminary reports are unsigned and should be used for reference only.

BUREAU VERITAS
MINERAL LABORATORIES
Canada

www.bureauveritas.com/um

Bureau Veritas Commodities Canada Ltd.

9050 Shaughnessy St Vancouver British Columbia V6P 6E5 Canada
PHONE (604) 253-3158

Client: **Druid Exploration**
Box 1485
Dawson City Yukon Y0B 1G0 Canada

Project: HS
Report Date: November 24, 2020

CERTIFICATE OF ANALYSIS WHI20000454.1

	Method	AQ200	AQ200	AQ200	AQ200	AQ200	AQ200	AQ200	AQ200	AQ200	AQ200	AQ200	AQ200	AQ200	AQ200	AQ200	AQ200	AQ200	AQ200	AQ200
	Analyte	Ca	P	La	Cr	Mg	Ba	Ti	B	Al	Na	K	W	Hg	Sc	Tl	S	Ga	Se	Te
	Unit	%	%	ppm	ppm	%	ppm	%	ppm	%	%	%	ppm	ppm	ppm	ppm	%	ppm	ppm	ppm
	MDL	0.01	0.001	1	1	0.01	1	0.001	20	0.01	0.001	0.01	0.1	0.01	0.1	0.1	0.05	1	0.5	0.2
1859864	Rock	<0.01	0.004	38	5	<0.01	6	0.001	<20	0.35	0.014	0.35	0.9	0.03	0.5	0.4	1.46	<1	<0.5	<0.2
1859865	Rock	<0.01	0.003	34	5	<0.01	5	0.001	<20	0.33	0.012	0.33	1.2	0.03	0.3	0.3	0.91	<1	<0.5	<0.2
1859866	Rock	<0.01	0.002	26	6	<0.01	3	0.002	<20	0.25	0.018	0.27	2.2	0.05	0.2	0.3	0.76	<1	<0.5	<0.2
1859867	Rock	<0.01	0.002	29	4	<0.01	3	0.001	<20	0.31	0.014	0.31	1.4	0.02	0.2	0.3	0.65	<1	<0.5	<0.2
1859868	Rock	<0.01	0.003	40	5	<0.01	4	<0.001	<20	0.36	0.012	0.31	0.9	0.03	0.4	0.4	0.98	<1	<0.5	<0.2
1859869	Rock	<0.01	0.003	39	4	<0.01	4	<0.001	<20	0.33	0.017	0.29	1.2	0.03	0.2	0.3	1.04	<1	<0.5	<0.2
1859870	Rock	<0.01	0.004	45	5	<0.01	3	0.001	<20	0.34	0.014	0.33	1.3	0.03	0.2	0.3	1.13	<1	<0.5	<0.2
1859871	Rock	<0.01	0.004	44	5	<0.01	3	0.001	<20	0.31	0.013	0.32	1.4	0.03	0.2	0.3	1.25	<1	<0.5	<0.2
1859872	Rock	<0.01	0.004	46	5	<0.01	3	0.001	<20	0.33	0.015	0.32	2.0	0.05	0.2	0.3	1.26	<1	<0.5	<0.2
1859873	Rock	<0.01	0.004	49	5	<0.01	2	0.002	<20	0.32	0.012	0.32	1.8	0.04	0.1	0.3	1.37	<1	<0.5	<0.2
1859874	Rock	<0.01	0.004	50	5	<0.01	3	0.001	<20	0.30	0.009	0.31	1.7	0.04	<0.1	0.3	1.26	<1	<0.5	<0.2
1859875	Rock Pulp	0.95	0.056	5	38	0.84	217	0.151	<20	1.81	0.114	0.16	5.0	0.10	5.6	0.1	0.35	6	0.6	<0.2
1859876	Rock Pulp	0.74	0.049	5	23	0.54	86	0.118	<20	1.18	0.069	0.08	17.7	0.02	4.3	<0.1	<0.05	4	<0.5	<0.2
1859877	Rock	<0.01	0.005	58	5	<0.01	2	<0.001	<20	0.32	0.008	0.31	1.2	0.02	0.1	0.3	1.66	<1	<0.5	<0.2
1859878	Rock	<0.01	0.004	56	5	<0.01	2	0.001	<20	0.32	0.008	0.33	1.4	0.02	0.1	0.3	1.71	<1	<0.5	<0.2
1859879	Rock	<0.01	0.004	52	5	<0.01	3	0.001	<20	0.31	0.007	0.33	1.3	0.06	0.2	0.5	1.49	<1	<0.5	<0.2
1859880	Rock	<0.01	0.004	47	5	<0.01	2	0.002	<20	0.31	0.013	0.33	2.1	0.04	<0.1	0.3	1.12	<1	<0.5	<0.2
1859881	Rock	<0.01	0.004	58	5	<0.01	2	0.001	<20	0.28	0.012	0.30	1.9	0.25	0.1	1.2	1.43	<1	<0.5	<0.2
1859882	Rock	<0.01	0.003	58	4	<0.01	2	0.001	<20	0.32	0.004	0.35	1.4	0.04	0.1	0.4	1.07	<1	<0.5	<0.2
1859883	Rock	<0.01	0.003	52	5	<0.01	2	<0.001	<20	0.31	0.004	0.35	1.3	0.03	<0.1	0.4	0.48	<1	<0.5	<0.2
1859884	Rock	<0.01	0.003	38	6	<0.01	2	0.001	<20	0.22	0.004	0.32	1.8	0.04	<0.1	0.4	0.46	<1	<0.5	<0.2
1859885	Rock	0.02	0.003	48	6	<0.01	3	<0.001	<20	0.27	0.003	0.33	1.2	0.03	<0.1	0.4	0.40	<1	<0.5	<0.2
1859886	Rock	0.05	0.011	101	4	<0.01	10	<0.001	<20	0.84	0.006	0.45	0.2	0.07	0.4	0.9	0.62	1	<0.5	<0.2
1859887	Rock	0.11	0.012	126	3	0.01	22	<0.001	<20	1.28	0.009	0.52	0.2	0.02	1.0	0.4	0.76	2	<0.5	<0.2
1859888	Rock	0.20	0.006	152	4	0.02	21	0.001	<20	1.26	0.009	0.55	0.7	0.01	0.6	0.4	0.51	2	<0.5	<0.2
1859889	Rock	0.13	0.005	70	4	0.01	11	0.001	<20	0.65	0.008	0.40	0.8	0.01	0.4	0.3	0.74	1	<0.5	<0.2
1859890	Rock	0.23	0.008	48	4	0.02	14	0.001	<20	0.89	0.009	0.52	0.3	<0.01	0.8	0.4	1.02	2	<0.5	<0.2
1859891	Rock	0.09	0.005	54	5	<0.01	9	0.002	<20	0.42	0.008	0.36	1.3	<0.01	0.2	0.3	0.88	<1	<0.5	<0.2
1859892	Rock	0.07	0.004	57	6	<0.01	5	0.002	<20	0.34	0.008	0.29	1.8	<0.01	0.2	0.2	0.89	<1	<0.5	<0.2
1859893	Rock	0.08	0.003	57	5	<0.01	3	0.002	<20	0.34	0.007	0.30	1.8	0.02	0.1	0.2	0.84	2	<0.5	<0.2

This report supersedes all previous preliminary and final reports with this file number dated prior to the date on this certificate. Signature indicates final approval; preliminary reports are unsigned and should be used for reference only.

BUREAU VERITAS
MINERAL LABORATORIES
Canada

www.bureauveritas.com/um

Bureau Veritas Commodities Canada Ltd.

9050 Shaughnessy St Vancouver British Columbia V6P 6E5 Canada
PHONE (604) 253-3158

Client: **Druid Exploration**
Box 1485
Dawson City Yukon Y0B 1G0 Canada

Project: HS
Report Date: November 24, 2020

CERTIFICATE OF ANALYSIS WHI20000454.1

	Method	WGHT	FA350	AQ200	AQ200	AQ200	AQ200	AQ200	AQ200	AQ200	AQ200	AQ200	AQ200	AQ200	AQ200	AQ200	AQ200	AQ200	AQ200	AQ200	AQ200
	Analyte	Wgt	Au	Mo	Cu	Pb	Zn	Ag	Ni	Co	Mn	Fe	As	U	Au	Th	Sr	Cd	Sb	Bi	V
	Unit	kg	ppb	ppm	ppm	ppm	ppm	ppm	ppm	ppm	ppm	%	ppm	ppm	ppb	ppm	ppm	ppm	ppm	ppm	ppm
	MDL	0.01	2	0.1	0.1	0.1	1	0.1	0.1	0.1	1	0.01	0.5	0.1	0.5	0.1	1	0.1	0.1	0.1	1
1859894	Rock	1.45	498	1.3	5.6	52.1	123	0.3	2.3	1.2	42	1.06	23.6	10.7	110.3	30.6	2	0.2	0.9	0.6	<1
1859895	Rock	1.51	87	3.3	4.2	44.3	113	4.4	1.3	0.5	38	0.77	25.1	6.4	54.0	24.8	2	0.2	2.1	19.6	<1
1859896	Rock	1.25	127	2.0	4.2	42.9	114	0.9	1.2	0.4	31	0.87	25.2	6.7	55.5	23.2	1	0.3	1.5	3.2	<1
1859897	Rock	1.47	42	4.4	2.0	47.0	134	0.4	1.2	0.4	31	1.04	25.2	6.9	36.4	24.1	2	0.3	0.6	1.8	<1
1859898	Rock	1.07	43	7.0	50.1	41.0	129	0.4	1.4	0.5	39	0.93	21.7	4.9	44.2	22.9	2	0.3	0.8	0.9	<1
1859899	Rock	1.20	28	2.9	21.2	34.4	94	0.3	1.4	0.4	31	0.81	13.5	4.7	53.0	20.0	1	0.2	0.4	0.5	<1
1859900	Rock Pulp	0.06	6141	1.6	14.4	20.8	51	0.1	12.9	1.7	909	0.53	4696.2	2.0	5712.6	1.3	196	0.5	25.7	0.4	18
1859901	Rock Pulp	0.06	4	3.4	23.3	2.3	37	0.3	20.7	9.6	310	2.01	4.7	0.3	1.5	1.0	30	0.2	0.3	<0.1	46
1859902	Rock	1.23	76	2.8	13.5	38.0	102	0.2	1.4	0.4	38	0.90	13.3	6.2	46.3	20.7	1	0.1	0.4	0.4	<1
1859903	Rock	1.28	58	4.4	9.5	39.2	95	0.9	1.4	0.4	32	0.62	33.0	7.1	54.6	21.8	2	0.2	1.5	3.2	<1
1859904	Rock	1.32	107	4.8	8.3	44.9	115	0.6	1.2	0.4	32	0.55	40.6	8.5	82.1	25.8	2	0.2	1.9	1.6	<1
1859905	Rock	1.32	68	6.3	6.5	50.1	114	0.5	1.5	0.5	30	0.64	65.5	8.5	66.8	25.1	2	0.4	1.7	0.4	<1

This report supersedes all previous preliminary and final reports with this file number dated prior to the date on this certificate. Signature indicates final approval; preliminary reports are unsigned and should be used for reference only.

BUREAU VERITAS
MINERAL LABORATORIES
Canada

www.bureauveritas.com/um

Bureau Veritas Commodities Canada Ltd.

9050 Shaughnessy St Vancouver British Columbia V6P 6E5 Canada
PHONE (604) 253-3158

Client: **Druid Exploration**
Box 1485
Dawson City Yukon Y0B 1G0 Canada

Project: HS
Report Date: November 24, 2020

CERTIFICATE OF ANALYSIS WHI20000454.1

	Method	AQ200	AQ200	AQ200	AQ200	AQ200	AQ200	AQ200	AQ200	AQ200	AQ200	AQ200	AQ200	AQ200	AQ200	AQ200	AQ200	AQ200	AQ200	AQ200
	Analyte	Ca	P	La	Cr	Mg	Ba	Ti	B	Al	Na	K	W	Hg	Sc	Tl	S	Ga	Se	Te
	Unit	%	%	ppm	ppm	%	ppm	%	ppm	%	%	%	ppm	ppm	ppm	ppm	%	ppm	ppm	ppm
	MDL	0.01	0.001	1	1	0.01	1	0.001	20	0.01	0.001	0.01	0.1	0.01	0.1	0.1	0.05	1	0.5	0.2
1859894	Rock	0.09	0.004	74	5	<0.01	3	0.002	<20	0.40	0.006	0.32	1.3	0.01	0.2	0.3	1.02	2	<0.5	<0.2
1859895	Rock	0.11	0.002	83	5	<0.01	1	0.002	<20	0.49	0.007	0.31	1.2	0.02	0.2	0.3	0.68	2	<0.5	<0.2
1859896	Rock	0.07	0.001	80	6	<0.01	1	0.002	<20	0.37	0.009	0.26	1.3	0.01	0.1	0.2	0.79	2	<0.5	<0.2
1859897	Rock	0.12	0.001	98	5	<0.01	<1	0.001	<20	0.33	0.006	0.23	1.5	0.01	<0.1	0.3	1.09	2	<0.5	<0.2
1859898	Rock	0.08	0.001	90	6	<0.01	<1	0.001	<20	0.32	0.004	0.26	1.3	0.01	<0.1	0.4	0.80	2	<0.5	<0.2
1859899	Rock	0.04	0.001	78	7	<0.01	2	0.001	<20	0.26	0.004	0.24	1.9	<0.01	<0.1	0.3	0.64	2	<0.5	<0.2
1859900	Rock Pulp	26.92	0.017	7	25	5.58	40	0.001	<20	0.19	0.011	0.06	3.9	4.28	2.1	16.5	<0.05	<1	0.6	<0.2
1859901	Rock Pulp	0.71	0.048	5	23	0.54	86	0.112	<20	1.16	0.063	0.08	20.1	0.04	4.0	<0.1	<0.05	4	<0.5	<0.2
1859902	Rock	0.04	0.001	81	8	<0.01	1	0.001	<20	0.27	0.004	0.24	2.0	0.02	<0.1	0.2	0.72	2	<0.5	<0.2
1859903	Rock	0.08	0.002	84	7	<0.01	1	0.002	<20	0.34	0.007	0.32	1.7	<0.01	0.1	0.5	0.52	2	<0.5	<0.2
1859904	Rock	0.11	0.002	99	7	<0.01	1	0.002	<20	0.42	0.014	0.36	1.8	0.02	0.1	0.5	0.47	2	<0.5	<0.2
1859905	Rock	0.10	0.003	83	7	<0.01	1	0.002	<20	0.36	0.017	0.31	2.1	<0.01	0.1	0.8	0.57	1	<0.5	<0.2

This report supersedes all previous preliminary and final reports with this file number dated prior to the date on this certificate. Signature indicates final approval; preliminary reports are unsigned and should be used for reference only.

BUREAU VERITAS
MINERAL LABORATORIES
Canada

www.bureauveritas.com/um

Bureau Veritas Commodities Canada Ltd.

9050 Shaughnessy St Vancouver British Columbia V6P 6E5 Canada
PHONE (604) 253-3158

Client: **Druid Exploration**
Box 1485
Dawson City Yukon Y0B 1G0 Canada

Project: HS
Report Date: November 24, 2020

QUALITY CONTROL REPORT WHI20000454.1

	Method	WGHT	FA350	AQ200	AQ200	AQ200	AQ200	AQ200	AQ200	AQ200	AQ200	AQ200	AQ200	AQ200	AQ200	AQ200	AQ200	AQ200	AQ200	AQ200	AQ200
	Analyte	Wgt	Au	Mo	Cu	Pb	Zn	Ag	Ni	Co	Mn	Fe	As	U	Au	Th	Sr	Cd	Sb	Bi	V
	Unit	kg	ppb	ppm	ppm	ppm	ppm	ppm	ppm	ppm	ppm	%	ppm	ppm	ppb	ppm	ppm	ppm	ppm	ppm	ppm
	MDL	0.01	2	0.1	0.1	0.1	1	0.1	0.1	0.1	1	0.01	0.5	0.1	0.5	0.1	1	0.1	0.1	0.1	1
Pulp Duplicates																					
1859842	Rock	1.09	238	3.2	2.1	43.9	20	0.4	0.9	0.2	19	0.62	46.5	3.5	209.4	20.2	1	<0.1	18.7	0.9	<1
REP 1859842	QC		210																		
1859848	Rock	1.30	579	3.2	2.8	34.8	21	0.5	1.1	0.2	20	0.72	44.0	5.6	519.2	15.1	<1	<0.1	23.9	0.7	<1
REP 1859848	QC			3.1	2.7	34.0	20	0.5	1.1	0.2	20	0.70	43.4	5.5	481.3	14.9	<1	<0.1	23.3	0.7	<1
1859877	Rock	1.28	200	1.8	5.9	38.8	130	0.3	2.6	1.4	17	1.55	85.6	19.8	193.2	24.9	<1	0.6	0.9	0.6	<1
REP 1859877	QC		213																		
1859883	Rock	1.25	250	4.7	4.3	38.3	122	0.7	2.8	1.3	19	0.52	63.1	5.7	157.1	14.9	<1	1.2	1.1	0.3	<1
REP 1859883	QC			4.6	3.9	39.1	125	0.9	2.7	1.2	19	0.51	61.8	5.5	307.5	14.6	<1	1.2	1.5	0.3	<1
1859899	Rock	1.20	28	2.9	21.2	34.4	94	0.3	1.4	0.4	31	0.81	13.5	4.7	53.0	20.0	1	0.2	0.4	0.5	<1
REP 1859899	QC		26																		
1859902	Rock	1.23	76	2.8	13.5	38.0	102	0.2	1.4	0.4	38	0.90	13.3	6.2	46.3	20.7	1	0.1	0.4	0.4	<1
REP 1859902	QC			2.9	13.1	38.1	97	0.2	1.4	0.4	36	0.91	12.6	6.3	19.7	20.7	1	0.1	0.4	0.4	<1
Core Reject Duplicates																					
1859840	Rock	1.46	276	4.8	4.4	84.5	14	1.8	1.2	0.2	20	1.30	24.8	1.1	254.3	12.1	<1	<0.1	8.7	2.5	<1
DUP 1859840	QC		294	4.8	4.4	83.9	14	1.8	1.0	0.2	17	1.27	24.9	1.1	256.3	11.9	<1	<0.1	9.0	2.4	<1
1859874	Rock	1.44	179	3.9	5.3	38.0	119	0.3	1.9	0.8	22	1.27	72.9	10.8	165.0	24.4	<1	0.4	1.6	0.6	<1
DUP 1859874	QC		194	3.8	5.2	38.6	123	0.3	1.9	0.8	18	1.23	71.4	11.1	193.1	25.2	<1	0.4	1.4	0.6	<1
Reference Materials																					
STD BVGEO01	Standard			10.8	4425.0	185.7	1854	2.6	159.7	25.3	739	3.83	115.3	3.8	209.2	14.1	55	6.0	3.0	23.5	72
STD DS11	Standard			13.7	146.8	134.3	331	1.8	82.1	13.6	1022	3.09	41.8	2.6	45.0	6.9	62	2.2	7.2	10.8	46
STD DS11	Standard			15.0	150.1	133.5	341	1.7	82.7	13.8	981	3.19	40.8	2.4	47.8	7.2	65	2.3	7.2	11.1	49
STD OREAS262	Standard			0.7	116.4	55.1	149	0.5	67.0	27.9	564	3.29	34.9	1.1	67.8	8.7	35	0.6	3.7	1.0	21
STD OREAS262	Standard			0.7	115.9	56.5	150	0.5	65.9	28.3	549	3.39	35.0	1.2	76.8	9.1	35	0.6	3.4	1.0	21
STD OREAS262	Standard			0.6	115.2	56.1	149	0.4	65.4	27.6	532	3.35	34.5	1.1	67.3	9.0	34	0.6	3.5	1.0	22
STD OXA147	Standard		85																		
STD OXA147	Standard		81																		
STD OXA147	Standard		84																		
STD OXG123	Standard		961																		

This report supersedes all previous preliminary and final reports with this file number dated prior to the date on this certificate. Signature indicates final approval; preliminary reports are unsigned and should be used for reference only.

BUREAU VERITAS
MINERAL LABORATORIES
Canada

www.bureauveritas.com/um

Bureau Veritas Commodities Canada Ltd.

9050 Shaughnessy St Vancouver British Columbia V6P 6E5 Canada
PHONE (604) 253-3158

Client: **Druid Exploration**
Box 1485
Dawson City Yukon Y0B 1G0 Canada

Project: HS
Report Date: November 24, 2020

QUALITY CONTROL REPORT WHI20000454.1

	Method	AQ200	AQ200	AQ200	AQ200	AQ200	AQ200	AQ200	AQ200	AQ200	AQ200	AQ200	AQ200	AQ200	AQ200	AQ200	AQ200	AQ200	AQ200	AQ200
	Analyte	Ca	P	La	Cr	Mg	Ba	Ti	B	Al	Na	K	W	Hg	Sc	Tl	S	Ga	Se	Te
	Unit	%	%	ppm	ppm	%	ppm	%	ppm	%	%	%	ppm	ppm	ppm	ppm	%	ppm	ppm	ppm
	MDL	0.01	0.001	1	1	0.01	1	0.001	20	0.01	0.001	0.01	0.1	0.01	0.1	0.1	0.05	1	0.5	0.2
Pulp Duplicates																				
1859842	Rock	<0.01	0.002	17	4	<0.01	5	0.003	<20	0.32	0.013	0.35	1.8	0.12	<0.1	0.8	0.24	1	<0.5	<0.2
REP 1859842	QC																			
1859848	Rock	<0.01	0.002	17	6	<0.01	6	0.002	<20	0.28	0.008	0.34	1.6	0.23	<0.1	0.5	0.23	1	<0.5	<0.2
REP 1859848	QC	<0.01	0.002	16	6	<0.01	6	0.002	<20	0.28	0.008	0.32	1.6	0.21	<0.1	0.5	0.25	1	<0.5	<0.2
1859877	Rock	<0.01	0.005	58	5	<0.01	2	<0.001	<20	0.32	0.008	0.31	1.2	0.02	0.1	0.3	1.66	<1	<0.5	<0.2
REP 1859877	QC																			
1859883	Rock	<0.01	0.003	52	5	<0.01	2	<0.001	<20	0.31	0.004	0.35	1.3	0.03	<0.1	0.4	0.48	<1	<0.5	<0.2
REP 1859883	QC	<0.01	0.003	51	5	<0.01	2	<0.001	<20	0.30	0.004	0.36	1.4	0.03	<0.1	0.4	0.47	<1	<0.5	<0.2
1859899	Rock	0.04	0.001	78	7	<0.01	2	0.001	<20	0.26	0.004	0.24	1.9	<0.01	<0.1	0.3	0.64	2	<0.5	<0.2
REP 1859899	QC																			
1859902	Rock	0.04	0.001	81	8	<0.01	1	0.001	<20	0.27	0.004	0.24	2.0	0.02	<0.1	0.2	0.72	2	<0.5	<0.2
REP 1859902	QC	0.04	0.001	80	8	<0.01	2	0.001	<20	0.27	0.004	0.24	2.1	0.02	<0.1	0.2	0.72	1	<0.5	<0.2
Core Reject Duplicates																				
1859840	Rock	<0.01	0.003	35	5	<0.01	3	<0.001	<20	0.28	0.006	0.41	0.8	0.12	<0.1	0.6	0.49	1	<0.5	<0.2
DUP 1859840	QC	<0.01	0.003	35	4	<0.01	3	<0.001	<20	0.27	0.006	0.39	0.8	0.11	<0.1	0.6	0.51	2	<0.5	<0.2
1859874	Rock	<0.01	0.004	50	5	<0.01	3	0.001	<20	0.30	0.009	0.31	1.7	0.04	<0.1	0.3	1.26	<1	<0.5	<0.2
DUP 1859874	QC	<0.01	0.004	51	5	<0.01	3	0.001	<20	0.31	0.009	0.31	1.7	0.04	0.1	0.3	1.27	<1	<0.5	<0.2
Reference Materials																				
STD BVGEO01	Standard	1.34	0.071	26	182	1.34	325	0.246	<20	2.30	0.193	0.89	3.4	0.10	6.3	0.6	0.70	7	5.0	1.0
STD DS11	Standard	1.02	0.066	16	59	0.83	398	0.086	<20	1.07	0.067	0.39	3.2	0.26	3.0	4.9	0.28	5	2.2	4.6
STD DS11	Standard	1.03	0.067	18	61	0.86	416	0.094	<20	1.16	0.072	0.40	2.9	0.26	3.2	4.9	0.29	5	2.3	4.6
STD OREAS262	Standard	3.00	0.038	14	42	1.21	246	0.003	<20	1.23	0.067	0.29	0.1	0.17	3.1	0.5	0.27	4	<0.5	0.2
STD OREAS262	Standard	3.01	0.040	17	44	1.20	249	0.003	<20	1.25	0.070	0.32	0.1	0.18	3.3	0.5	0.25	4	0.6	0.2
STD OREAS262	Standard	2.90	0.039	16	42	1.20	242	0.003	<20	1.24	0.068	0.31	0.1	0.18	3.1	0.5	0.28	4	0.5	0.2
STD OXA147	Standard																			
STD OXA147	Standard																			
STD OXA147	Standard																			
STD OXG123	Standard																			

This report supersedes all previous preliminary and final reports with this file number dated prior to the date on this certificate. Signature indicates final approval; preliminary reports are unsigned and should be used for reference only.

BUREAU VERITAS
MINERAL LABORATORIES
Canada

www.bureauveritas.com/um

Bureau Veritas Commodities Canada Ltd.

9050 Shaughnessy St Vancouver British Columbia V6P 6E5 Canada
PHONE (604) 253-3158

Client: **Druid Exploration**
Box 1485
Dawson City Yukon Y0B 1G0 Canada

Project: HS
Report Date: November 24, 2020

QUALITY CONTROL REPORT WHI20000454.1

		WGHT	FA350	AQ200	AQ200	AQ200	AQ200	AQ200	AQ200	AQ200	AQ200	AQ200	AQ200	AQ200	AQ200	AQ200	AQ200	AQ200	AQ200	AQ200	AQ200
		Wgt	Au	Mo	Cu	Pb	Zn	Ag	Ni	Co	Mn	Fe	As	U	Au	Th	Sr	Cd	Sb	Bi	V
		kg	ppb	ppm	ppm	ppm	ppm	ppm	ppm	ppm	ppm	%	ppm	ppm	ppb	ppm	ppm	ppm	ppm	ppm	ppm
		0.01	2	0.1	0.1	0.1	1	0.1	0.1	0.1	1	0.01	0.5	0.1	0.5	0.1	1	0.1	0.1	0.1	1
STD OXG123	Standard		1007																		
STD OXG141	Standard		911																		
STD BVGEO01 Expected				10.8	4415	187	1741	2.53	163	25	733	3.7	121	3.77	219	14.4	55	6.5	2.2	25.6	73
STD DS11 Expected				13.9	149	138	345	1.71	77.7	14.2	1055	3.1	42.8	2.59	79	7.65	67.3	2.37	7.2	12.2	50
STD OREAS262 Expected				0.68	118	56	154	0.45	62	26.9	530	3.284	35.8	1.22	65	9.33	36	0.61	3.39	1.03	22.5
STD OXG141 Expected			930																		
STD OXA147 Expected			82																		
STD OXG123 Expected			1008																		
BLK	Blank		3																		
BLK	Blank			<0.1	<0.1	<0.1	<1	<0.1	<0.1	<0.1	<1	<0.01	<0.5	<0.1	<0.5	<0.1	<1	<0.1	<0.1	<0.1	<1
BLK	Blank			<0.1	<0.1	<0.1	<1	<0.1	<0.1	<0.1	<1	<0.01	<0.5	<0.1	<0.5	<0.1	<1	<0.1	<0.1	<0.1	<1
BLK	Blank			<0.1	<0.1	<0.1	<1	<0.1	<0.1	<0.1	<1	<0.01	<0.5	<0.1	<0.5	<0.1	<1	<0.1	<0.1	<0.1	<1
BLK	Blank		<2																		
BLK	Blank		2																		
Prep Wash																					
ROCK-WHI	Prep Blank		3	0.9	1.8	1.7	26	<0.1	1.0	3.4	388	1.65	1.9	0.4	<0.5	2.5	20	<0.1	<0.1	<0.1	22
ROCK-WHI	Prep Blank		2	0.9	2.4	1.9	26	<0.1	1.0	3.4	404	1.64	1.5	0.4	<0.5	2.3	20	<0.1	<0.1	<0.1	23

This report supersedes all previous preliminary and final reports with this file number dated prior to the date on this certificate. Signature indicates final approval; preliminary reports are unsigned and should be used for reference only.

BUREAU VERITAS
MINERAL LABORATORIES
Canada

www.bureauveritas.com/um

Bureau Veritas Commodities Canada Ltd.

9050 Shaughnessy St Vancouver British Columbia V6P 6E5 Canada
PHONE (604) 253-3158

Client: **Druid Exploration**
Box 1485
Dawson City Yukon Y0B 1G0 Canada

Project: HS
Report Date: November 24, 2020

QUALITY CONTROL REPORT WHI20000454.1

		AQ200 Ca % 0.01	AQ200 P % 0.001	AQ200 La ppm 1	AQ200 Cr ppm 1	AQ200 Mg % 0.01	AQ200 Ba ppm 1	AQ200 Ti % 0.001	AQ200 B ppm 20	AQ200 Al % 0.01	AQ200 Na % 0.001	AQ200 K % 0.01	AQ200 W ppm 0.1	AQ200 Hg ppm 0.01	AQ200 Sc ppm 0.1	AQ200 Tl ppm 0.1	AQ200 S % 0.05	AQ200 Ga ppm 1	AQ200 Se ppm 0.5	AQ200 Te ppm 0.2
STD OXG123	Standard																			
STD OXG141	Standard																			
STD BVGEO01 Expected		1.3219	0.0727	25.9	171	1.2963	340	0.233		2.347	0.1924	0.89	3.5	0.1	5.97	0.62	0.6655	7.37	4.84	1.02
STD DS11 Expected		1.063	0.0701	18.6	61.5	0.85	417	0.0976		1.129	0.0694	0.4	2.9	0.26	3.1	4.9	0.2835	4.7	2.2	4.56
STD OREAS262 Expected		2.98	0.04	15.9	41.7	1.17	248	0.003		1.3	0.071	0.312	0.13	0.17	3.24	0.47	0.269	3.9	0.4	0.23
STD OXG141 Expected																				
STD OXA147 Expected																				
STD OXG123 Expected																				
BLK	Blank																			
BLK	Blank	<0.01	<0.001	<1	<1	<0.01	<1	<0.001	<20	<0.01	<0.001	<0.01	<0.1	<0.01	<0.1	<0.1	<0.05	<1	<0.5	<0.2
BLK	Blank	<0.01	<0.001	<1	<1	<0.01	<1	<0.001	<20	<0.01	<0.001	<0.01	<0.1	<0.01	<0.1	<0.1	<0.05	<1	<0.5	<0.2
BLK	Blank	<0.01	<0.001	<1	<1	<0.01	<1	<0.001	<20	<0.01	<0.001	<0.01	<0.1	<0.01	<0.1	<0.1	<0.05	<1	<0.5	<0.2
BLK	Blank																			
BLK	Blank																			
Prep Wash																				
ROCK-WHI	Prep Blank	0.56	0.036	6	6	0.39	58	0.078	<20	0.81	0.082	0.09	0.3	<0.01	2.3	<0.1	<0.05	3	<0.5	<0.2
ROCK-WHI	Prep Blank	0.58	0.036	6	6	0.39	53	0.079	<20	0.81	0.073	0.09	0.3	<0.01	2.3	<0.1	<0.05	3	<0.5	<0.2

This report supersedes all previous preliminary and final reports with this file number dated prior to the date on this certificate. Signature indicates final approval; preliminary reports are unsigned and should be used for reference only.

Duplicate Samples (HSRC-20-DUP) Assay Certificate WHI20000629.1

BUREAU VERITAS
MINERAL LABORATORIES
Canada

www.bureauveritas.com/um

Bureau Veritas Commodities Canada Ltd.
9050 Shaughnessy St Vancouver British Columbia V6P 6E5 Canada
PHONE (604) 253-3158

Client: **Druid Exploration**
Box 1485
Dawson City Yukon Y0B 1G0 Canada

Submitted By:	Dan Ferraro
Receiving Lab:	Canada-Whitehorse
Received:	November 06, 2020
Analysis Start:	November 13, 2020
Report Date:	November 20, 2020
Page:	1 of 2

CERTIFICATE OF ANALYSIS WHI20000629.1

CLIENT JOB INFORMATION

Project:	HS
Shipment ID:	HSRC-20-DUP
P.O. Number	
Number of Samples:	12

SAMPLE DISPOSAL

RTRN-PLP	Return After 90 days
DISP-RJT	Dispose of Reject After 60 days

Bureau Veritas does not accept responsibility for samples left at the laboratory after 90 days without prior written instructions for sample storage or return.

SAMPLE PREPARATION AND ANALYTICAL PROCEDURES

Procedure Code	Number of Samples	Code Description	Test Wgt (g)	Report Status	Lab
PRP70-250	12	Crush, split and pulverize 250 g rock to 200 mesh			WHI
FA350-Au	12	50g Fire assay fusion Au by ICP-ES	50	Completed	VAN
AQ200	12	1:1:1 Aqua Regia digestion ICP-MS analysis	0.5	Completed	VAN
SLBHP	0	Sort, label and box pulps			WHI
SHP01	12	Per sample shipping charges for branch shipments			VAN

ADDITIONAL COMMENTS

Invoice To:

CC: Clayton Jones
Daithi Mac Gerailt

BRITISH COLUMBIA CERTIFIED ASSAYER
Marcus Lau
MARCUS LAU
Production Manager

This report supersedes all previous preliminary and final reports with this file number dated prior to the date on this certificate. Signature indicates final approval; preliminary reports are unsigned and should be used for reference only.
All results are considered the confidential property of the client. Bureau Veritas assumes the liabilities for actual cost of analysis only. Results apply to samples as submitted.
"*" asterisk indicates that an analytical result could not be provided due to unusually high levels of interference from other elements.

BUREAU VERITAS
MINERAL LABORATORIES
Canada

www.bureauveritas.com/um

Bureau Veritas Commodities Canada Ltd.

9050 Shaughnessy St Vancouver British Columbia V6P 6E5 Canada
PHONE (604) 253-3158

Client: **Druid Exploration**
Box 1485
Dawson City Yukon Y0B 1G0 Canada

Project: HS
Report Date: November 20, 2020

CERTIFICATE OF ANALYSIS WHI20000629.1

	Method	WGHT	FA350	AQ200	AQ200	AQ200	AQ200	AQ200	AQ200	AQ200	AQ200	AQ200	AQ200	AQ200	AQ200	AQ200	AQ200	AQ200	AQ200	AQ200	AQ200
	Analyte	Wgt	Au	Mo	Cu	Pb	Zn	Ag	Ni	Co	Mn	Fe	As	U	Au	Th	Sr	Cd	Sb	Bi	V
	Unit	kg	ppb	ppm	ppm	ppm	ppm	ppm	ppm	ppm	ppm	%	ppm	ppm	ppb	ppm	ppm	ppm	ppm	ppm	ppm
	MDL	0.01	2	0.1	0.1	0.1	1	0.1	0.1	0.1	1	0.01	0.5	0.1	0.5	0.1	1	0.1	0.1	0.1	1
1859906	Rock	6.24	13	3.3	5.8	33.7	79	0.1	0.9	0.4	27	0.47	26.9	7.3	10.6	19.2	2	0.1	1.2	0.7	<1
1859907	Rock	2.41	225	3.9	5.2	36.9	124	0.4	1.4	0.4	141	0.81	50.8	3.7	140.0	13.8	2	0.4	1.5	0.7	<1
1859908	Rock	3.75	91	1.4	3.7	40.7	28	0.5	1.2	0.2	24	0.50	32.6	4.4	83.0	19.0	<1	<0.1	0.5	0.6	<1
1859909	Rock	1.87	148	7.0	4.1	35.6	99	0.3	1.6	0.6	97	0.76	24.5	6.5	52.1	21.1	2	0.2	1.3	0.5	<1
1859910	Rock	5.41	400	4.4	1.6	15.6	15	1.1	0.9	0.4	15	0.47	163.4	2.1	404.4	11.6	<1	<0.1	6.8	0.2	<1
1859911	Rock	8.82	177	5.2	4.7	51.0	179	0.5	4.2	2.4	47	0.86	45.7	7.5	113.1	33.4	2	0.2	1.1	0.8	1
1859912	Rock	7.88	308	8.5	4.2	40.6	154	0.9	1.9	0.5	28	1.15	149.1	3.4	315.6	13.3	1	0.4	5.8	0.7	<1
1859913	Rock	4.05	121	2.0	5.1	79.7	143	0.5	1.2	0.6	135	0.73	59.8	7.7	108.2	28.0	3	0.2	1.1	0.6	<1
1859914	Rock	4.34	84	1.7	3.5	39.0	28	0.2	1.2	0.3	21	0.46	19.2	4.8	86.7	21.9	2	<0.1	1.4	0.9	<1
1859915	Rock	9.27	35	1.4	5.1	41.5	129	0.2	2.4	1.0	21	1.16	40.0	5.8	36.8	24.5	<1	0.2	0.9	0.7	<1
1859916	Rock	2.76	736	6.7	3.2	32.6	15	2.1	1.0	0.2	20	0.84	93.7	2.7	768.5	15.8	1	<0.1	18.4	0.7	<1
1859917	Rock	5.99	416	1.3	6.4	40.7	132	0.6	3.2	1.0	57	0.93	25.1	6.8	585.8	31.1	2	0.1	0.6	0.7	<1

This report supersedes all previous preliminary and final reports with this file number dated prior to the date on this certificate. Signature indicates final approval; preliminary reports are unsigned and should be used for reference only.

BUREAU VERITAS MINERAL LABORATORIES Canada

www.bureauveritas.com/um

Bureau Veritas Commodities Canada Ltd.

9050 Shaughnessy St Vancouver British Columbia V6P 6E5 Canada
PHONE (604) 253-3158

Client: **Druid Exploration**
Box 1485
Dawson City Yukon Y0B 1G0 Canada

Project: HS
Report Date: November 20, 2020

CERTIFICATE OF ANALYSIS WHI20000629.1

	Method	AQ200	AQ200	AQ200	AQ200	AQ200	AQ200	AQ200	AQ200	AQ200	AQ200	AQ200	AQ200	AQ200	AQ200	AQ200	AQ200	AQ200	AQ200	AQ200
	Analyte	Ca	P	La	Cr	Mg	Ba	Ti	B	Al	Na	K	W	Hg	Sc	Tl	S	Ga	Se	Te
	Unit	%	%	ppm	ppm	%	ppm	%	ppm	%	%	%	ppm	ppm	ppm	ppm	%	ppm	ppm	ppm
	MDL	0.01	0.001	1	1	0.01	1	0.001	20	0.01	0.001	0.01	0.1	0.01	0.1	0.1	0.05	1	0.5	0.2
1859906	Rock	0.06	0.003	51	2	0.01	5	0.001	<20	0.34	0.012	0.34	0.7	0.01	0.3	0.3	<0.05	2	<0.5	<0.2
1859907	Rock	0.13	0.002	81	7	0.01	3	0.001	<20	0.61	0.004	0.45	0.5	0.03	0.2	0.4	0.39	3	<0.5	<0.2
1859908	Rock	0.02	0.002	19	4	<0.01	6	0.001	<20	0.31	0.005	0.36	1.2	0.01	0.1	0.4	0.15	1	<0.5	<0.2
1859909	Rock	0.09	0.003	47	12	<0.01	5	0.001	<20	0.40	0.005	0.30	1.0	0.02	0.2	0.4	0.55	2	<0.5	<0.2
1859910	Rock	<0.01	0.003	33	5	<0.01	2	0.001	<20	0.15	0.009	0.23	2.4	0.11	<0.1	0.4	0.27	<1	<0.5	<0.2
1859911	Rock	0.18	0.007	64	2	0.01	14	<0.001	<20	0.81	0.005	0.41	0.5	0.07	0.5	0.5	0.88	3	<0.5	<0.2
1859912	Rock	0.16	0.003	74	6	<0.01	2	<0.001	<20	0.32	0.005	0.28	1.9	0.15	<0.1	0.5	1.25	2	<0.5	<0.2
1859913	Rock	0.13	0.002	62	7	<0.01	2	<0.001	<20	0.51	0.026	0.38	1.2	0.02	0.2	0.5	0.35	3	<0.5	<0.2
1859914	Rock	0.02	0.002	11	3	0.01	6	0.003	<20	0.38	0.021	0.35	1.4	0.01	0.2	0.6	0.19	2	<0.5	<0.2
1859915	Rock	0.01	0.003	58	5	<0.01	2	0.002	<20	0.34	0.011	0.34	1.1	<0.01	0.2	0.2	1.18	1	<0.5	<0.2
1859916	Rock	<0.01	0.002	16	6	<0.01	6	0.002	<20	0.26	0.011	0.37	1.9	0.81	0.1	0.8	0.30	2	<0.5	<0.2
1859917	Rock	0.09	0.005	54	5	<0.01	10	0.001	<20	0.48	0.008	0.40	1.3	<0.01	0.3	0.3	0.85	2	<0.5	<0.2

This report supersedes all previous preliminary and final reports with this file number dated prior to the date on this certificate. Signature indicates final approval; preliminary reports are unsigned and should be used for reference only.

BUREAU VERITAS
MINERAL LABORATORIES
Canada

www.bureauveritas.com/um

Bureau Veritas Commodities Canada Ltd.

9050 Shaughnessy St Vancouver British Columbia V6P 6E5 Canada
PHONE (604) 253-3158

Client: **Druid Exploration**
Box 1485
Dawson City Yukon Y0B 1G0 Canada

Project: HS
Report Date: November 20, 2020

QUALITY CONTROL REPORT WHI20000629.1

	Method	WGHT	FA350	AQ200	AQ200	AQ200	AQ200	AQ200	AQ200	AQ200	AQ200	AQ200	AQ200	AQ200	AQ200	AQ200	AQ200	AQ200	AQ200	AQ200	AQ200
	Analyte	Wgt	Au	Mo	Cu	Pb	Zn	Ag	Ni	Co	Mn	Fe	As	U	Au	Th	Sr	Cd	Sb	Bi	V
	Unit	kg	ppb	ppm	ppm	ppm	ppm	ppm	ppm	ppm	ppm	%	ppm	ppm	ppb	ppm	ppm	ppm	ppm	ppm	ppm
	MDL	0.01	2	0.1	0.1	0.1	1	0.1	0.1	0.1	1	0.01	0.5	0.1	0.5	0.1	1	0.1	0.1	0.1	1
Pulp Duplicates																					
1859906	Rock	6.24	13	3.3	5.8	33.7	79	0.1	0.9	0.4	27	0.47	26.9	7.3	10.6	19.2	2	0.1	1.2	0.7	<1
REP 1859906	QC			3.2	5.5	33.1	77	0.1	0.9	0.4	26	0.45	26.1	7.2	11.2	18.8	2	0.1	1.0	0.7	<1
Reference Materials																					
STD DS11	Standard			15.3	151.5	135.7	346	1.9	83.4	13.8	1016	3.23	42.4	2.5	51.7	7.1	65	2.3	7.2	11.1	50
STD OREAS262	Standard			0.7	116.0	54.4	148	0.5	65.8	27.2	538	3.34	34.3	1.1	62.3	8.5	34	0.6	3.2	0.9	21
STD OXA147	Standard		82																		
STD OXG123	Standard		973																		
STD DS11 Expected				13.9	149	138	345	1.71	77.7	14.2	1055	3.1	42.8	2.59	79	7.65	67.3	2.37	7.2	12.2	50
STD OREAS262 Expected				0.68	118	56	154	0.45	62	26.9	530	3.284	35.8	1.22	65	9.33	36	0.61	3.39	1.03	22.5
STD OXA147 Expected			82																		
STD OXG123 Expected			1008																		
BLK	Blank			<0.1	<0.1	<0.1	<1	<0.1	<0.1	<0.1	<1	<0.01	<0.5	<0.1	<0.5	<0.1	<1	<0.1	<0.1	<0.1	<1
BLK	Blank		<2																		
Prep Wash																					
ROCK-WHI	Prep Blank		3	0.8	3.1	2.1	25	<0.1	0.9	3.4	391	1.63	1.7	0.4	<0.5	2.4	20	<0.1	<0.1	<0.1	23
ROCK-WHI	Prep Blank		2	0.8	2.7	1.9	31	<0.1	0.8	3.3	398	1.64	1.4	0.6	0.7	2.4	19	0.1	<0.1	<0.1	22

This report supersedes all previous preliminary and final reports with this file number dated prior to the date on this certificate. Signature indicates final approval; preliminary reports are unsigned and should be used for reference only.

BUREAU VERITAS
MINERAL LABORATORIES
Canada

www.bureauveritas.com/um

Bureau Veritas Commodities Canada Ltd.

9050 Shaughnessy St Vancouver British Columbia V6P 6E5 Canada
PHONE (604) 253-3158

Client: **Druid Exploration**
Box 1485
Dawson City Yukon Y0B 1G0 Canada

Project: HS
Report Date: November 20, 2020

QUALITY CONTROL REPORT WHI20000629.1

	Method	AQ200	AQ200	AQ200	AQ200	AQ200	AQ200	AQ200	AQ200	AQ200	AQ200	AQ200	AQ200	AQ200	AQ200	AQ200	AQ200	AQ200	AQ200	AQ200
	Analyte	Ca	P	La	Cr	Mg	Ba	Ti	B	Al	Na	K	W	Hg	Sc	Tl	S	Ga	Se	Te
	Unit	%	%	ppm	ppm	%	ppm	%	ppm	%	%	%	ppm	ppm	ppm	ppm	%	ppm	ppm	ppm
	MDL	0.01	0.001	1	1	0.01	1	0.001	20	0.01	0.001	0.01	0.1	0.01	0.1	0.1	0.05	1	0.5	0.2
Pulp Duplicates																				
1859906	Rock	0.06	0.003	51	2	0.01	5	0.001	<20	0.34	0.012	0.34	0.7	0.01	0.3	0.3	<0.05	2	<0.5	<0.2
REP 1859906	QC	0.06	0.003	51	2	0.01	5	0.001	<20	0.34	0.012	0.33	0.7	0.01	0.3	0.3	<0.05	2	<0.5	<0.2
Reference Materials																				
STD DS11	Standard	1.06	0.067	18	60	0.86	416	0.092	<20	1.14	0.073	0.40	3.3	0.26	3.1	5.2	0.28	5	2.4	4.7
STD OREAS262	Standard	2.89	0.038	15	42	1.21	240	0.003	<20	1.22	0.069	0.30	0.1	0.16	3.1	0.5	0.25	4	<0.5	0.2
STD OXA147	Standard																			
STD OXG123	Standard																			
STD DS11 Expected		1.063	0.0701	18.6	61.5	0.85	417	0.0976		1.129	0.0694	0.4	2.9	0.26	3.1	4.9	0.2835	4.7	2.2	4.56
STD OREAS262 Expected		2.98	0.04	15.9	41.7	1.17	248	0.003		1.3	0.071	0.312	0.13	0.17	3.24	0.47	0.269	3.9	0.4	0.23
STD OXA147 Expected																				
STD OXG123 Expected																				
BLK	Blank	<0.01	<0.001	<1	<1	<0.01	<1	<0.001	<20	<0.01	<0.001	<0.01	<0.1	<0.01	<0.1	<0.1	<0.05	<1	<0.5	<0.2
BLK	Blank																			
Prep Wash																				
ROCK-WHI	Prep Blank	0.59	0.033	6	2	0.41	52	0.080	<20	0.85	0.085	0.09	0.1	<0.01	2.2	<0.1	<0.05	3	<0.5	<0.2
ROCK-WHI	Prep Blank	0.57	0.034	6	2	0.41	53	0.079	<20	0.81	0.079	0.09	<0.1	<0.01	2.3	<0.1	<0.05	4	<0.5	<0.2

This report supersedes all previous preliminary and final reports with this file number dated prior to the date on this certificate. Signature indicates final approval; preliminary reports are unsigned and should be used for reference only.

Appendix IV: Drill Sections

Contents

- Drill Plan Map
- HSRC-20-01 and HSRC-20-02 section
- HSRC-20-03 section
- HSRC-20-04 section
- HSRC-20-05 section
- HSRC-20-06 section

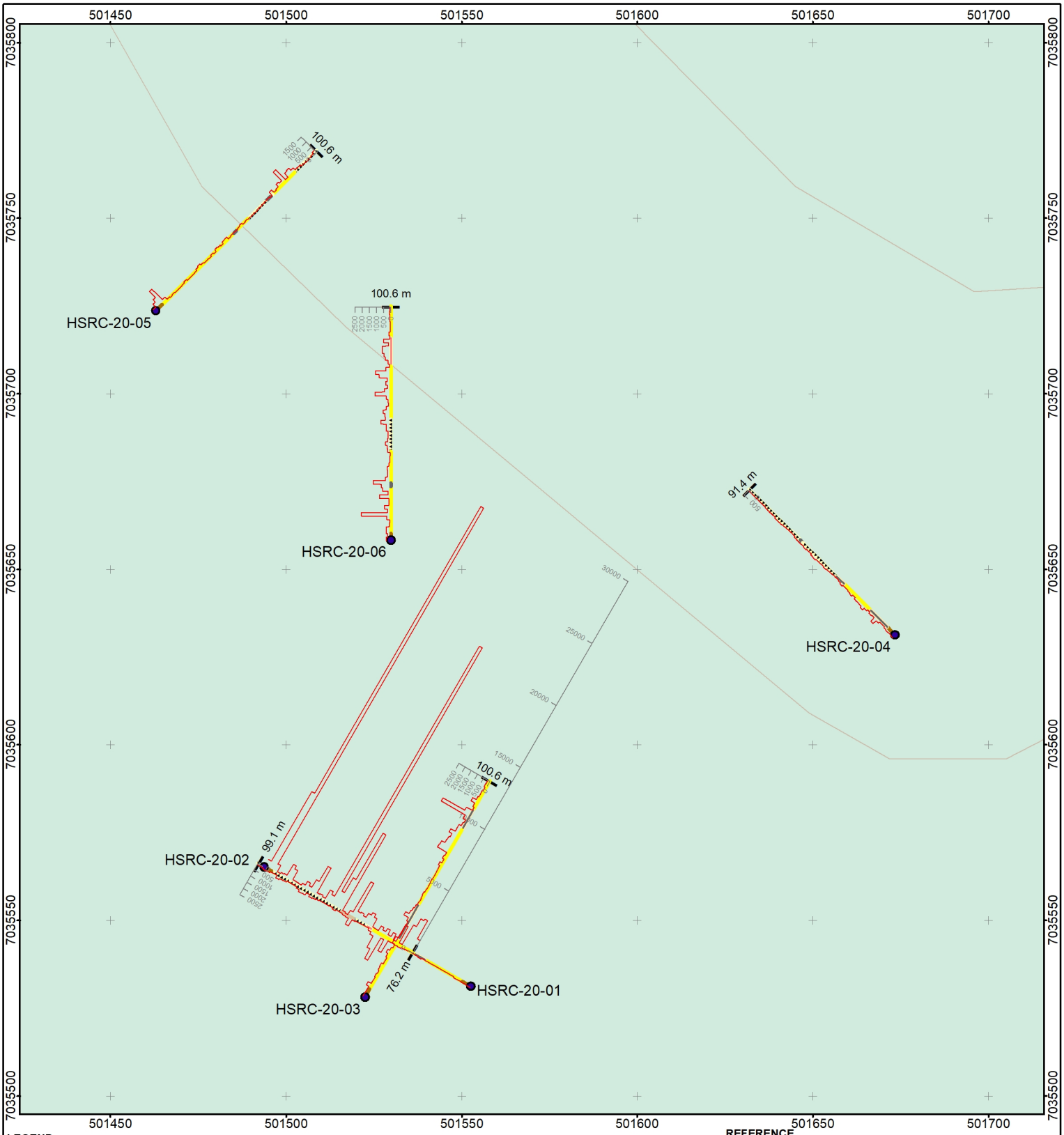

LEGEND

- Drill Collars
- Au (ppb) concentration
- EOH depth (m)
- Contour
- Vegetation

Lithology

- Overburden with rhyolite felsenmeer
- Clay fracture zone
- Rhyolite flow breccia
- Rhyolite porphyry
- Rhyolite tuff
- Rhyolite with black shale
- Vein zone

REFERENCE

NTS 50K MAP SHEET: 115N07
BASE DATA OBTAINED FROM CANVEC©
DEPARTMENT OF NATURAL RESOURCES CANADA
ALL RIGHTS RESERVED.
DATUM: NAD 1983 CSRS UTM ZONE 7N
CREATED BY: AURORA GEOSCIENCES LTD.

10 0 10 20 30 40 50 60
SCALE 1:1,500 METRES

N

FILE ID: GSM-20210121-DH_Plan_Map

PROJECT
GOLDEN SKY MINERALS

TITLE
HOTSPOT PROPERTY
2020 DRILLHOLE LOCATIONS

AURORA GEOSCIENCES

PROJECT	XXX-XXXXX-XX	
DESIGN	RM	06/04/2017
GIS	BF	21/01/2021
CHECK	CS	25/01/2021
REVIEW	CS	25/01/2021
SCALE AS SHOWN		

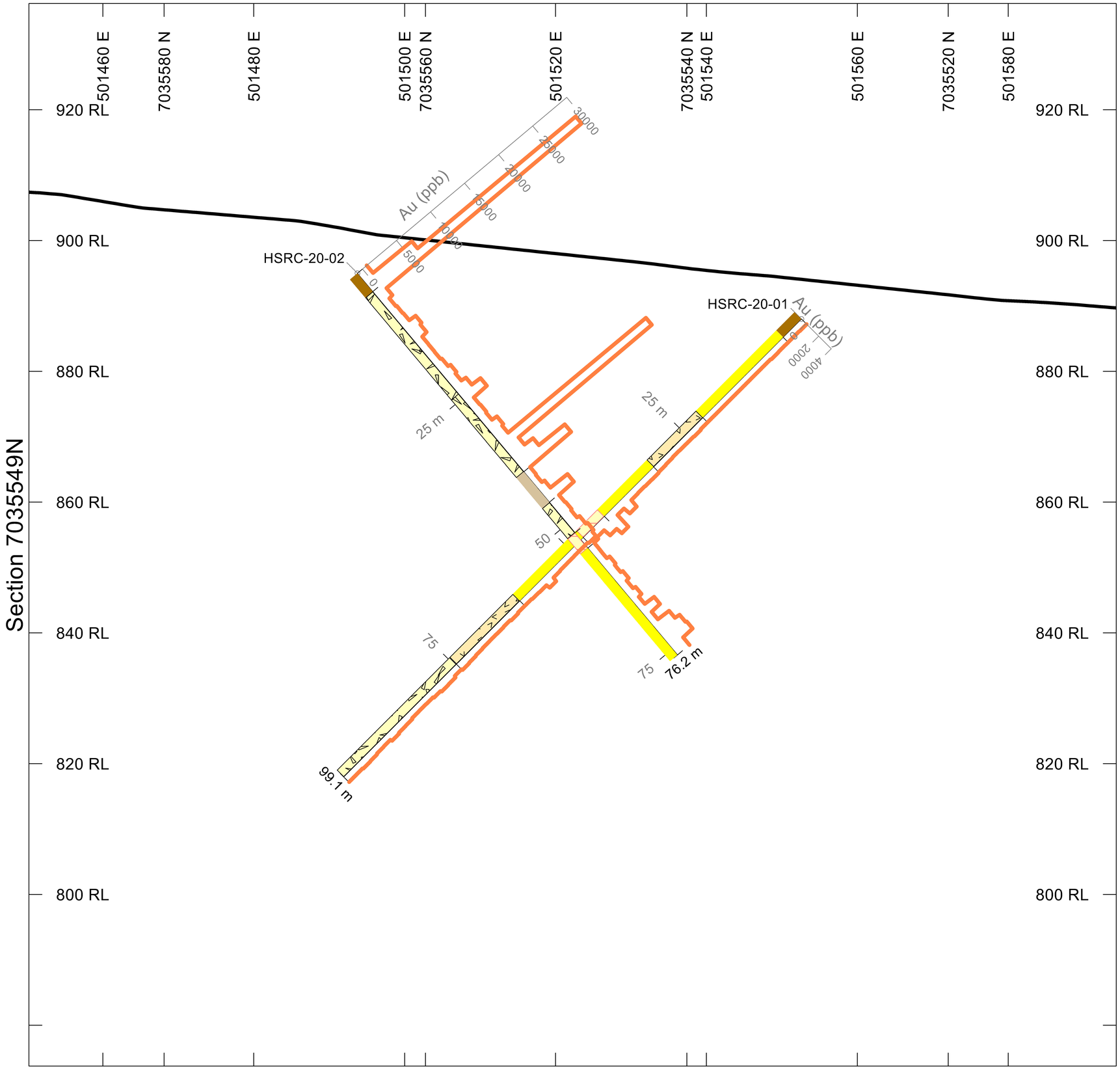

HOLES PLOTTED

TOTAL 2

HSRC-20-01 HSRC-20-02

TOPOGRAPHY

Elevation profile

PROFILES	L/R	COL
Au_FA_ppb	R	

TEXT BANDS Description	PAT
Overburden with rhyo	
Clay fracture zone	
Rhyolite flow brecci	
Rhyolite porphyry	
Rhyolite tuff	
Vein zone	

SCALE 1 : 1000

(m)

-5 0 5 10 15 20 25 30

NAD83(CSRS) / UTM zone 7N

AZIMUTH = 120°

N W E S

GOLDEN SKY MINERALS

HOTSPOT PROPERTY

HSRC-20-01 & HSRC-20-02

Cross Sections

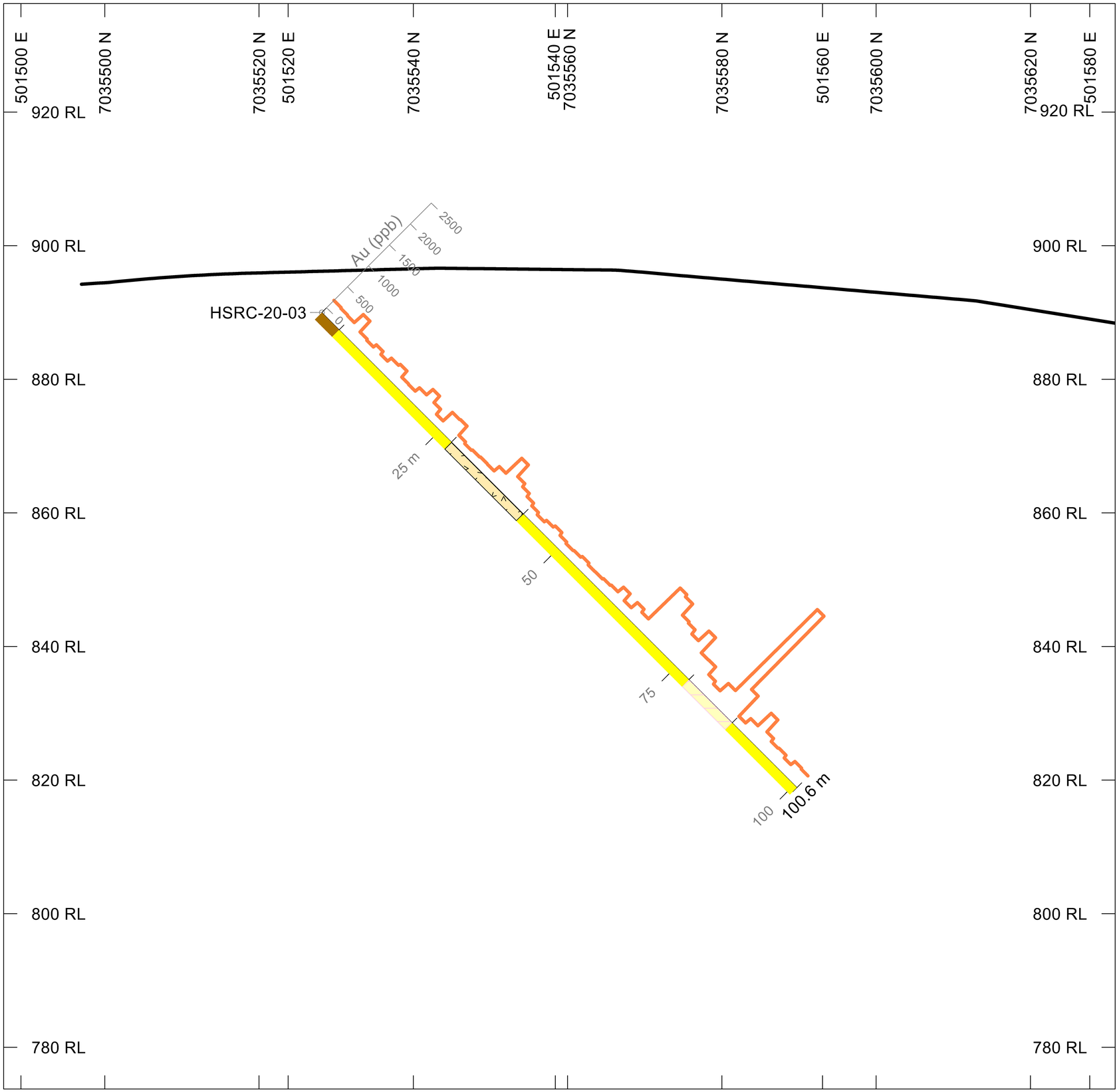

HOLES PLOTTED

TOTAL 1

HSRC-20-03

TOPOGRAPHY

Elevation profile

PROFILES

Au-FA (ppb) over DH depth

DH LITHOLOGY

- Overburden with rhyolite
- Rhyolite porphyry
- Rhyolite tuff
- Vein zone

SECTION SPECS:

REF. PT. E, N	501540 m	7035559 m
EXTENTS	166.4 m	162.5 m
SECTION TOP, BOT	936.3 m	773.8 m
TOLERANCE +/-	0.5 m	

SCALE 1 : 1000

(m)

-5 0 5 10 15 20 25 30

NAD83(CSRS) / UTM zone 7N

AZIMUTH = 30°

N W E S

GOLDEN SKY MINERALS

HOTSPOT PROPERTY

HSRC-20-03 Cross Section

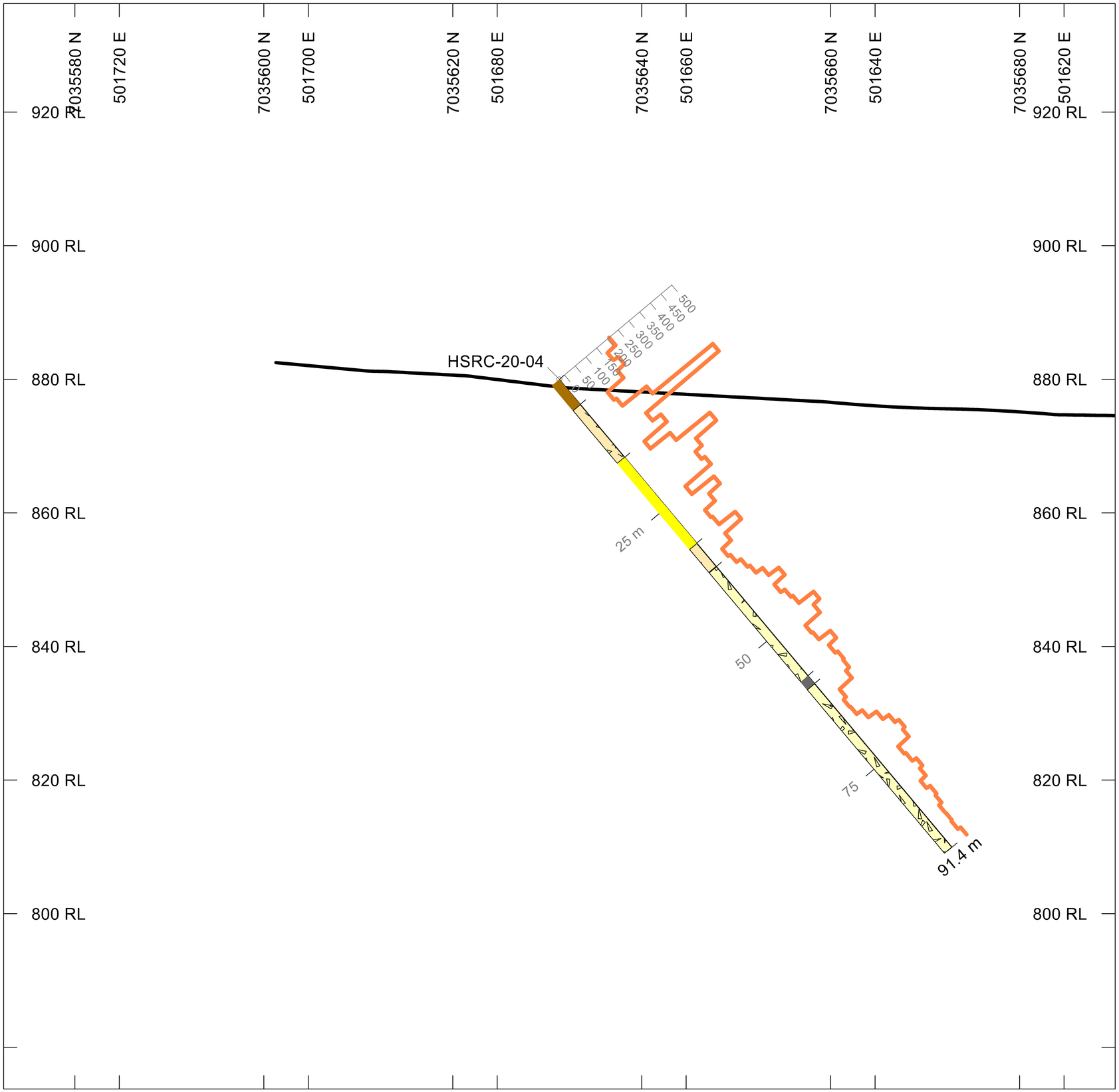

HOLES PLOTTED

TOTAL 1

HSRC-20-04

TOPOGRAPHY

Elevation profile

PROFILES

Au-FA (ppb) over DH depth

DH LITHOLOGY

- Overburden with rhyolite
- Rhyolite flow breccia
- Rhyolite porphyry
- Rhyolite tuff
- Rhyolite with black shale

SECTION SPECS:

REF. PT. E, N	501673 m	7035631 m
EXTENTS	166.4 m	162.5 m
SECTION TOP, BOT	936.3 m	773.8 m
TOLERANCE +/-	0.5 m	

SCALE 1 : 1000

(m)

-5 0 5 10 15 20 25 30

NAD83(CSRS) / UTM zone 7N

AZIMUTH = 315°

N W E S

GOLDEN SKY MINERALS

HOTSPOT PROPERTY

HSRC-20-04 Cross Section

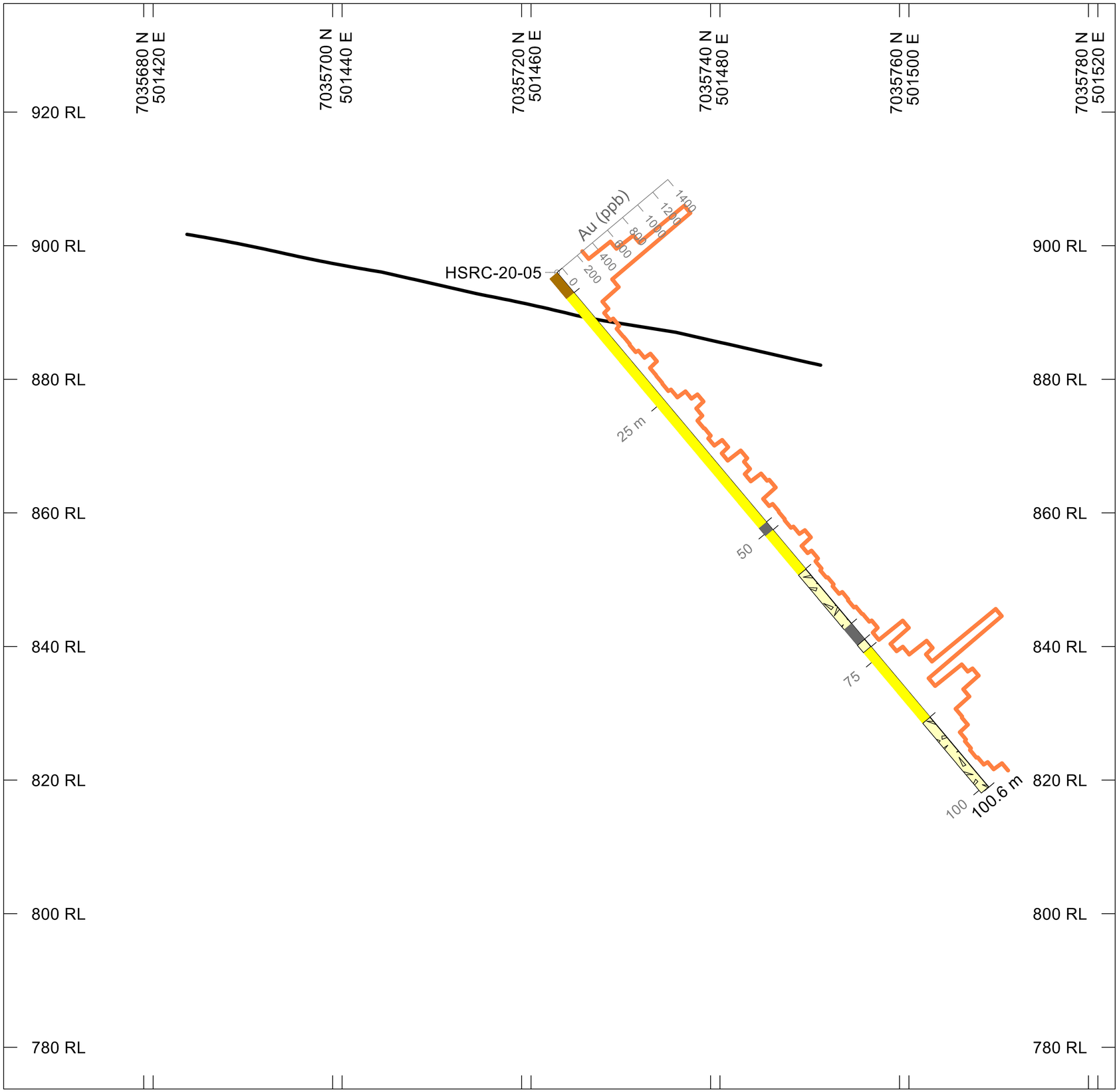

HOLES PLOTTED

TOTAL 1

HSRC-20-05

TOPOGRAPHY

Elevation profile

PROFILES

Au-FA (ppb) over DH depth

DH LITHOLOGY

- Overburden with rhyolite
- Rhyolite flow breccia
- Rhyolite tuff
- Rhyolite with black shale

SECTION SPECS:

REF. PT. E, N	501463 m	7035724 m
EXTENTS	166.4 m	162.5 m
SECTION TOP, BOT	936.3 m	773.8 m
TOLERANCE +/-	0.5 m	

SCALE 1 : 1000

(m)

-5 0 5 10 15 20 25 30

NAD83(CSRS) / UTM zone 7N

AZIMUTH = 45°

N W E S

GOLDEN SKY MINERALS

HOTSPOT PROPERTY

HSRC-20-05 Cross Section

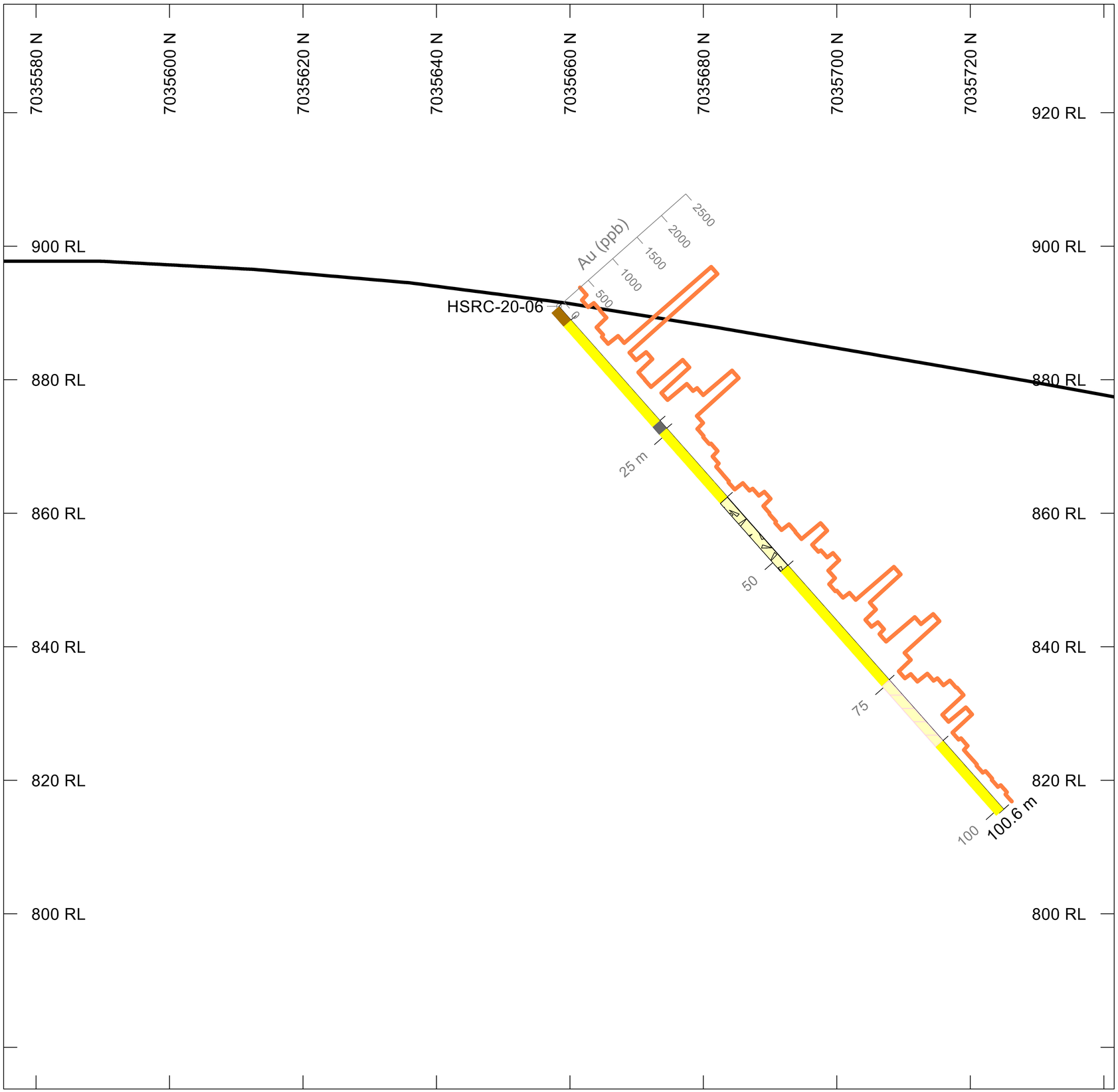

HOLES PLOTTED

TOTAL 1

HSRC-20-06

TOPOGRAPHY

Elevation profile

PROFILES

Au-FA (ppb) over DH depth

DH LITHOLOGY

- Overburden with rhyolite
- Rhyolite flow breccia
- Rhyolite tuff
- Rhyolite with black shale
- Vein zone

SECTION SPECS:

REF. PT. E, N	501530 m	7035658 m
EXTENTS	166.4 m	162.5 m
SECTION TOP, BOT	936.3 m	773.8 m
TOLERANCE +/-	0.5 m	

SCALE 1 : 1000

(m)

-5 0 5 10 15 20 25 30

NAD83(CSRS) / UTM zone 7N

AZIMUTH = 0°

N W E S

GOLDEN SKY MINERALS

HOTSPOT PROPERTY

HSRC-20-06 Cross Section

Appendix V: YMEP Final Submission Form

YMEP FINAL SUBMISSION FORM

		Date submitted: Jan 25, 2021
submit by January 31st to: *(winter placer projects may submit at pre-approved date)*	YMEP- EMR/ YTG Street address: 102-300 Main Street Mailing address: Box 2703, K-102 Whitehorse, Yt, Y1A 2C6	YMEP@gov.yk .ca phone: 867-456-3828 fax: 867-667-3198

CONTACT INFO		***PROJECT INFO***	
Name:	Golden Sky Minerals Corp.	YMEP no:	20-026
Address:	1010-1130 West Pender St.	Project name:	Hotspot
	Vancouver, BC. V6E 4A4	Project type:	hardrock
email	danferraro@hotmail.com	Project module:	target evaluation
Phone:	807-708-7445		

Is the final report enclosed? 4 yes ___ no

___ hard copy
4 pdf copy
___ digital spreadsheet of station location data

Comment:

PROJECT SUMMARY

Total project expenditures: $157,303.14

Number of new claims since March 31st: 38

Has an option resulted since March 31? ___ yes 4 no ___ in negotiation

Number of calendar field days: 13

Number of person-days of employment: 26 paid ___ days of unpaid work

Total no. of samples: ___ rocks ___ silts ___ soils 417 drill other

Total length/volume of trenching/ shafting:

Total number of line-km of geophysics

Total meters drilled ___ diamond drill 568.45 RC drill ___ auger/percussion drill

Other products (provide details):

FINANCIAL SUMMARY

This is not an expense claim form.To request reimbursement of expenses, please submit a separate detailed expense claim form.

Total daily field allowance	5200	Total contractor costs	65295.75
Total field air transportation costs (helicopter/plane)	52141.59	Total excavating/ heavy equipment costs	
Total truck/ mileage costs		Total assay/analyses costs	17365.80
Total wages paid	12350	Total reclamation costs	
Total light equipment rental costs	1950	Total report writing cost	3000
Other (please specify)		Total staking costs	
Other (please specify)			

(see reverse)

Your feedback on any aspect of the program:

Program went as planned and results have certainly warranted future work.

Claims were staked on earlier in the summer and are not included in the cost of the program.

YMEP support for this program is very much appreciated by all parties involved.

The Department of Energy, Mines and Resources may verify all statements related to and made on this form, in any previously submitted reports, interim claims and in the Summary or Technical Report which accompanies it.

I certify that;

1. I am the person, or the representative of the company or partnership, named in the Application for Funding and in the Contribution Agreement under the Yukon Mining Incentives Program.

2. I am a person who is nineteen years of age or older, and I have complied with all the requirements of the said program.

3. I hereby apply for the final payment of a contribution under the Yukon Mineral Exploration Program (YMEP) and declare the information contained within the Summary or Technical Report and this form to be true and accurate.

Date Jan 25, 2021

Signature of Applicant Daniel Ferraro

Digitally signed by Daniel Ferraro
DN: cn=Daniel Ferraro, o, ou, email=ferraroconsulting@gmail.com, c=CA
Date: 2021.01.25 12:22:31 -07'00'

Name (print) Dan Ferraro

(see reverse)