


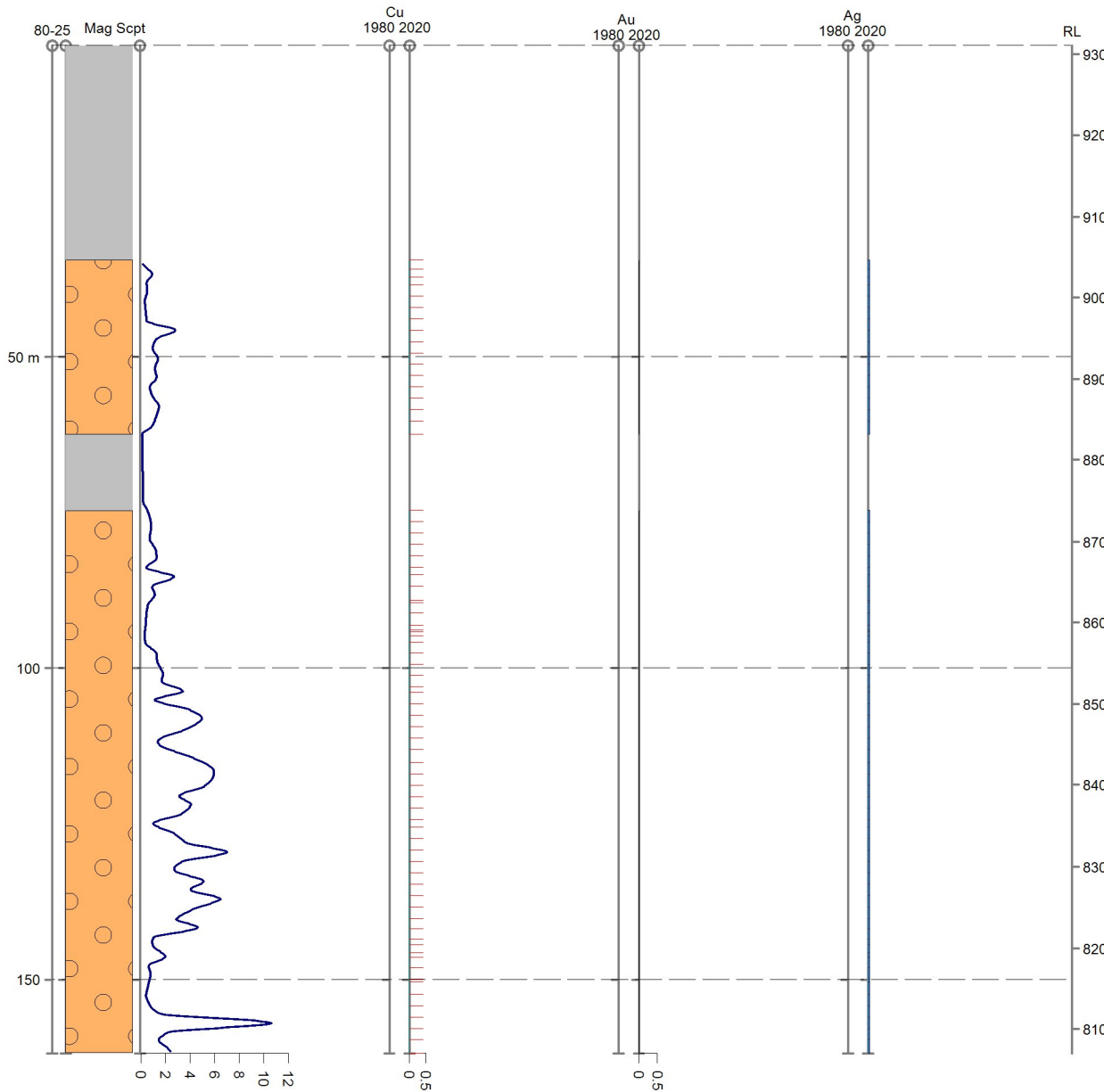


STRIP LOG: 80-25

Easting 404101.0 Northing 6922410.0 RL 931.0 Azimuth 220.0 Dip -50.0 Depth 161.8

Vertical scale 1:1080

STRIP	Lith1	PAT	LABEL
1			KFG
			OVB
			NR



Granite Creek Copper
Zone A - Carmacks North
1980 Drillhole Reassy Project