

**LEGEND**

Ice flow direction  
 1:50,000 scale limit (10,000 ft)  
 1:250,000 scale limit (30,000 ft)

**REFERENCES**

30-D.J.D. 1999. Aerial geology of Eagle Creek, Yukon. 1:50,000 scale. Exploration and Geology Service Division, Yukon Region, Northern Yukon District, Open File 1999-13.

30-D.J.D. 1999. Aerial geology of Silver Creek, Yukon. 1:50,000 scale. Exploration and Geology Service Division, Yukon Region, Northern Yukon District, Open File 1999-13.

30-D.J.D. 1999. Aerial geology of Mount Beliveau, Yukon. 1:50,000 scale. Exploration and Geology Service Division, Yukon Region, Northern Yukon District, Open File 1999-13.

30-D.J.D. 1999. Aerial geology of Maye Hill, Yukon. 1:50,000 scale. Exploration and Geology Service Division, Yukon Region, Northern Yukon District, Open File 1999-13.

30-D.J.D. 1999. Aerial geology of Maye Hill, Yukon. 1:50,000 scale. Exploration and Geology Service Division, Yukon Region, Northern Yukon District, Open File 1999-13.

30-D.J.D. 1999. Aerial geology of Maye Hill, Yukon. 1:50,000 scale. Exploration and Geology Service Division, Yukon Region, Northern Yukon District, Open File 1999-13.

30-D.J.D. 1999. Aerial geology of Maye Hill, Yukon. 1:50,000 scale. Exploration and Geology Service Division, Yukon Region, Northern Yukon District, Open File 1999-13.

30-D.J.D. 1999. Aerial geology of Maye Hill, Yukon. 1:50,000 scale. Exploration and Geology Service Division, Yukon Region, Northern Yukon District, Open File 1999-13.

30-D.J.D. 1999. Aerial geology of Maye Hill, Yukon. 1:50,000 scale. Exploration and Geology Service Division, Yukon Region, Northern Yukon District, Open File 1999-13.

**RECOMMENDED CITATION**

30-D.J.D. 1999. Glacial limits and ice-flow map, Mayo area, Central Yukon. 1:250,000 scale. Exploration and Geology Service Division, Yukon Region, Northern Yukon District, Open File 1999-13.

Digital cartography and printing by P.S. Lookey, Yukon Geology Program.

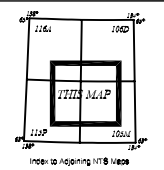
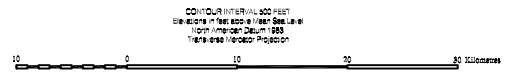

Any reference to additional geological information herein to the user should be received by the Yukon Geology Program.

Codes of the map file, as purchased from Geological Information and Sales, do not entitle the user to reproduce, in any form, the map file, or any part thereof, without the written permission of the Yukon Geology Program.

This map was prepared in the Yukon Region and is not intended for use in other jurisdictions.

This map was released in 1999.

FIGURE 1.2: LOCATION OF HAGGART CREEK STUDY AREA  
 MAYO AREA, CENTRAL YUKON  
 GLACIAL LIMITS AND ICE-FLOW MAP  
 MAYO AREA, CENTRAL YUKON  
 SCALE 1:250 000



Indian and Northern Affairs Canada  
 Exploration and Geology Services Division  
 Yukon Region  
 Open File 1999-13  
 GLACIAL LIMITS AND ICE-FLOW MAP  
 MAYO AREA, CENTRAL YUKON  
 by  
 J.D. Bond  
 Yukon Geology Program  
 Coasechec Office