

# **Final Report on Results of Indexing the Anvil Exploration Records**

**March 2005**

Gregg Jilson  
G. A. Jilson & Associates Inc.  
38 Dawson Road - Whitehorse Yukon Y1A 5T6  
(867) 668 3417 [gjilson@klondiker.com](mailto:gjilson@klondiker.com)

## **Introduction**

Yukon Government, Department of Energy Mines and Resources, has acquired a large collection of exploration records from the Receiver for Anvil Range Mining Corporation. Upon receipt of the records a project to organize the material was initiated. The purpose of this project was:

- to sort through approximately 650 boxes of exploration department files that were the property of Anvil Range Mining Corporation (“ARMC”),
- to remove any redundant purely public domain information,
- to sort out files of relevance to the mining industry from the perspective of mineral exploration and development in Yukon and
- to index the resulting files in a fashion that would facilitate retrieval of the information.

## **The Resulting File Set**

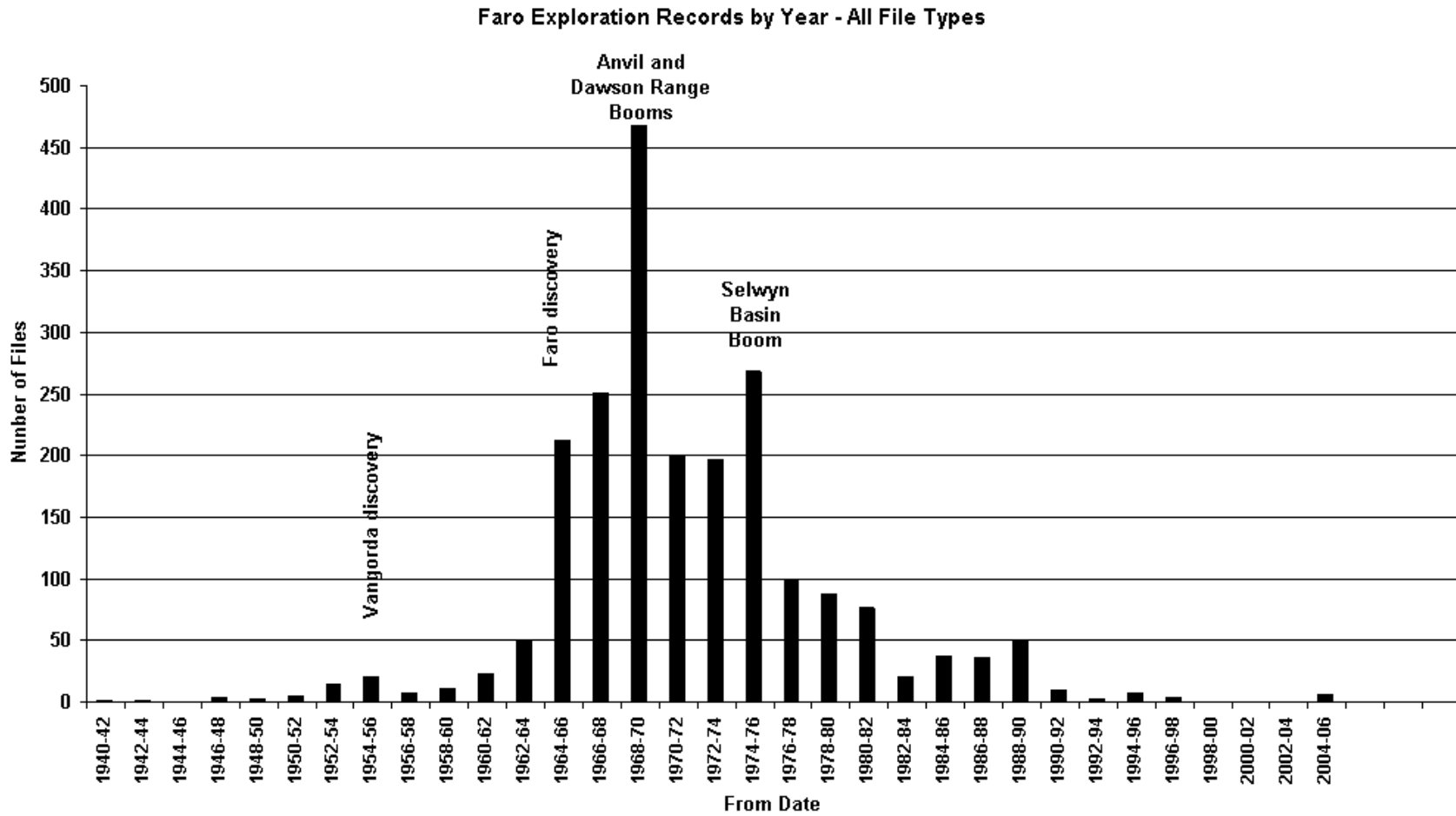
The ARMC files comprise the exploration records for a number of companies that were associated with the discovery and operation of the ore bodies in the Anvil Range. These include Dynasty Exploration Limited (“Dynasty”), Atlas Exploration Limited (“Atlas”), Anvil Mining Corporation, Cyprus Exploration Corporation Limited (and its many subsidiaries), Cyprus Anvil Mining Corporation (“CAMC”), Curragh Resources Inc. and ARMC itself (the “operating companies”).

All of the operating companies worked in other areas than Yukon to some extent. Only files that are part of a project in the Yukon or one that straddles a border have been retained in this collection. Other exploration files have been offered to the appropriate jurisdiction. As part of the Curragh Inc. bankruptcy the Sa Dena Hes (in Yukon) and Cirque (in B.C.) properties and their related exploration files were sold before ARMC took over Faro operation, consequently there was little information on either of these properties.

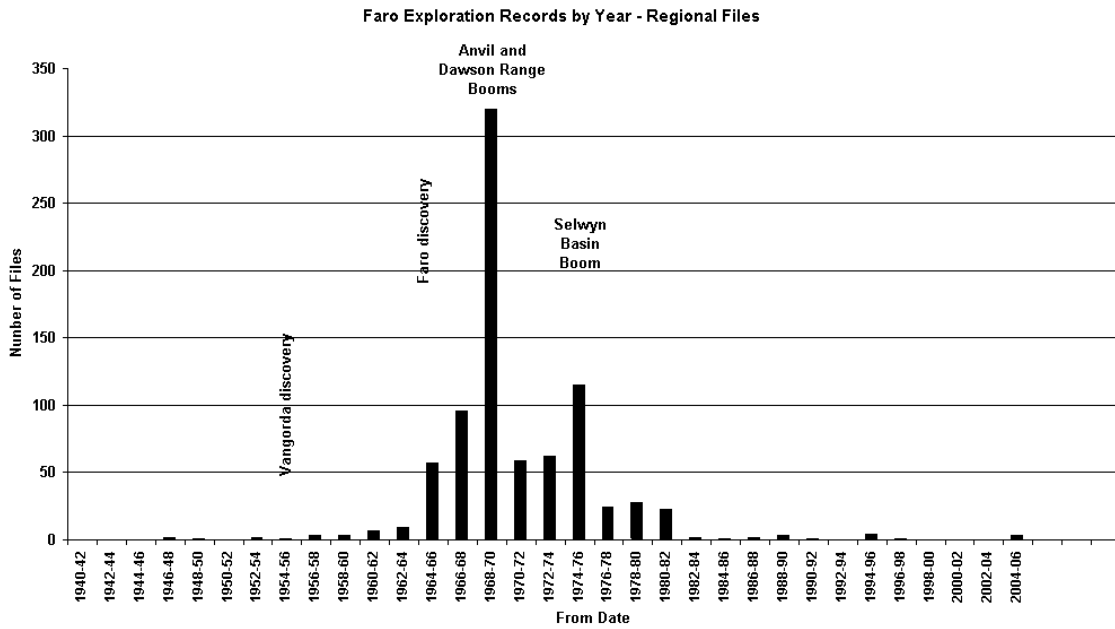
The temporal scope of the records extends from the early 1900s through 1998 but most records fall within the range 1964-1978, the heyday of Yukon exploration in general and of Dynasty–Atlas and CAMC in particular (Figures 1 - 3).

There are 2175 files indexed that cover much of Yukon south of 66° N. The file types are classified as either “Regional” or “Property”. This distinction is intuitively clear and obvious but is blurred in cases of localized follow-up of un-staked anomalies during regional programmes, and reconnaissance surveys of very large properties. Figure 4 shows the spatial distribution of the set of files.

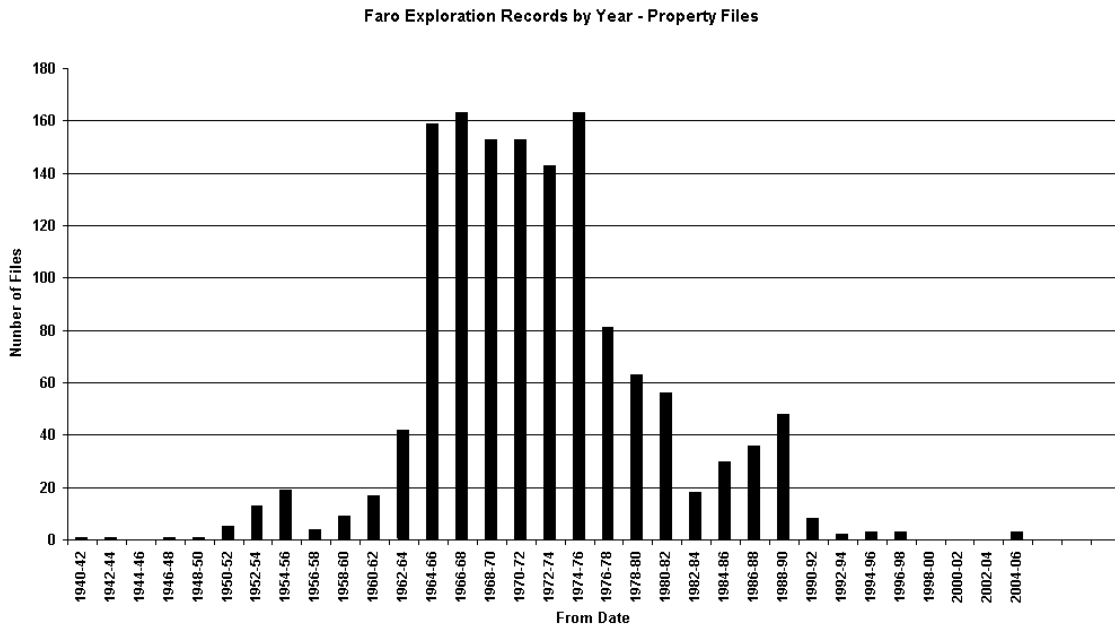
Regional files deal with exploration for properties, i.e. pertain to work in large un-staked areas being screened by rapid reconnaissance methods typically drainage based geochemical methods, geological mapping, prospecting and less commonly airborne geophysical methods. There are 830 regional files indexed.



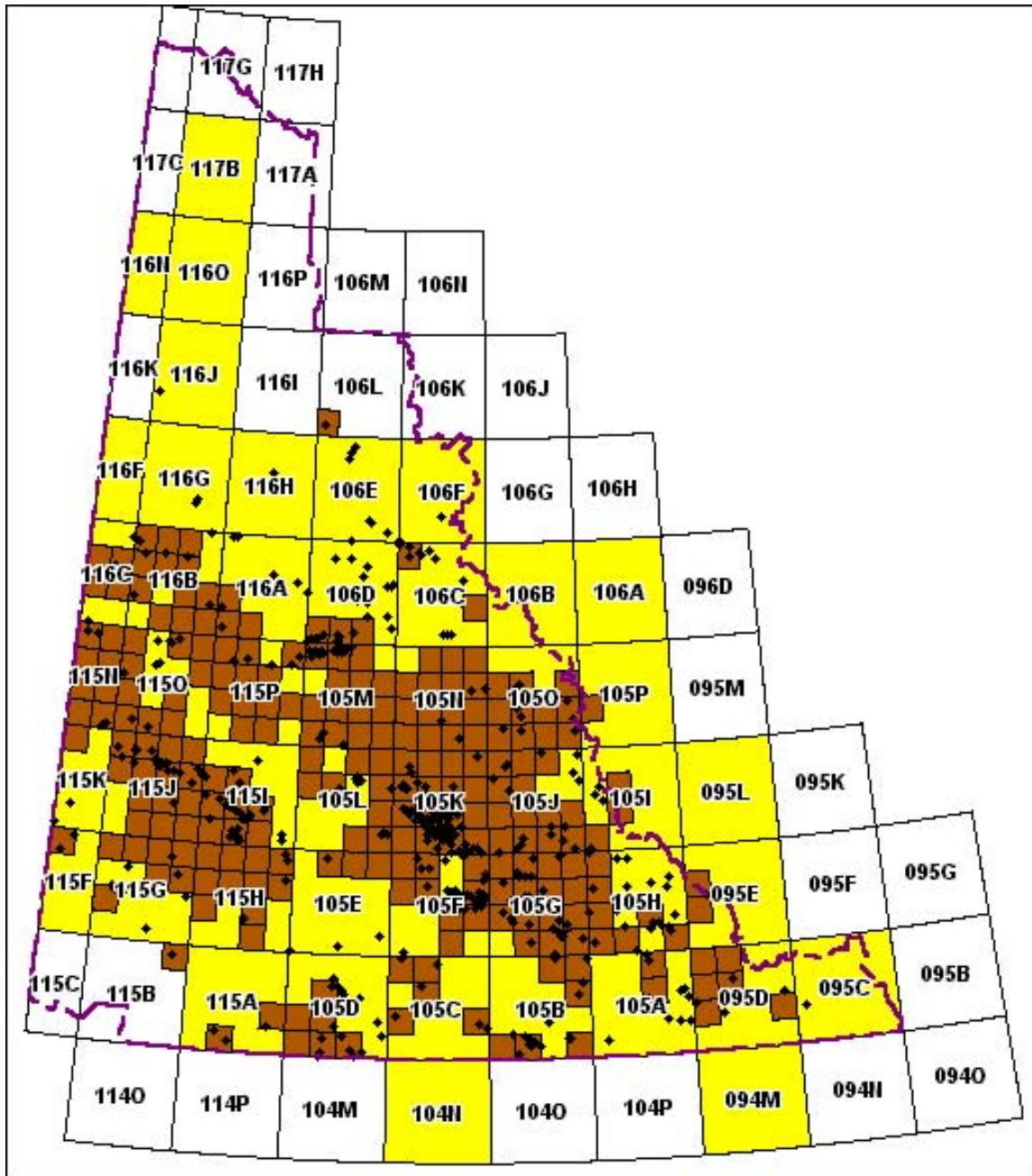
**Figure 1** Temporal distribution of From\_dates (see below) by year illustrating the time span of the entire Anvil file set.



**Figure 2** Distribution of From\_dates (see below) by year for the “Regional” files. The prominent peak in the years 1968-1970 reflects several large scale regional reconnaissance programmes undertaken by Atlas Exploration in the Dawson Range and Selwyn Basin, including the Hess, Victor, and Tintina-Anvil Projects (Figure 4)



**Figure 3** Distribution of From\_dates (see below) by year illustrating the temporal range of the “Property” files



**Figure 4.** Spatial Distribution of Files in the Faro File set. Yellow indicates a file indexed only to 1:250,000 NTS map sheet level. Darker brown indicates a file indexed to the 1:50,000 NTS map sheet level. The small black diamonds indicate property files (based on the location of the associated Minfile occurrence).

Property files deal with the exploration of properties, generally staked, but in some cases simply localized follow-up of regional anomalies. There are 1404 indexed files classified as property files. Approximately 97% of these files have been associated with a Minfile occurrence (Deklerk and Traynor, 2004).

### **The File List**

The attached Excel spreadsheet file is a report from the Yukon Government's iRIMS record management database. The file contains all information of exploration interest input for the various files indexed for this project. The spreadsheet contains the following columns:

<b><u>Col</u></b>	<b><u>Column (Field) Name</u></b>
A	File_Number
B	Box_Number
C	Box_Note
D	NTS
E	Minfile
F	Company
G	Title
H	Contents
I	Date range - From_Date
J	Date range - To_Date
K	Flag
L	File type -Regional
M	File type - Property
N	Data type -Geochemical
O	Data type -Geophysical
P	Data type -Geological
Q	Data type -Drilling
R	Data type -Trenching
S	Data type -Engineering
T	Anvil Range Flags – Anvil District
U	Anvil Range Flags – Faro Mine
V	Anvil Range Flags – Vangorda Mine
W	Anvil Range Flags – Grum Mine
X	Anvil Range Flags – Dy/Grizzly Deposit

### **File Number (Column A)**

The file number is a unique ID to identify the file and is carried in the iRIMS database as the file number. A request for a file from the Record Centre must include this “number”. The “number” is a combination of the NTS and an arbitrary sequential integer. In many cases the NTS component will differ from that in the NTS column due to changes made to facilitate searching the NTS field and changes in the data entry methodology. In such cases the File\_Number

must be quoted as listed. No reliance should be placed on the NTS in this field as they are incomplete and in cases inaccurate. Some duplicates appear to be present on this column; this is due to the existence of multiple volumes for some files.

### **Box Number (Column B)**

This is a “housekeeping” field that assists in locating the file for retrieval when a request for a file is made.

### **Box Note (Column C)**

This is another “housekeeping” field that identifies files that are a full box of materials, again to expedite filling a file request accurately.

### **NTS (Column D)**

This column provides the NTS of the area covered by file. This is provided for nearly every file except for some that are not geographic in nature or that cover several non-adjacent areas of Yukon or the adjoining jurisdictions. Examples of files with no NTS include:

- a description of the CAMC diamond drill hole database,
- computer back-up disks and tapes,
- geochemical or assay certificates filed by year rather than property and
- files that cover the whole Yukon.

These files are classed as “Yukon Wide” or “Yukon-Alaska” in the NTS column. Files in adjoining N.W.T. or B.C. are given the appropriate NTS reference.

Most records have the NTS listed as one or more of the 16 subdivisions of a 1:250,000 scale map sheet (i.e. corresponding to a 1:50,000 topographic map sheet or a claim sheet) but many regional files list only the 1:250,000 sheets (or portion in some cases). Appendix I provides a list of the NTS sheets in the file list.

NTS is formatted as “###L##” (i.e. 095D04, 105K06, 115I12) with no spaces or dividers used. The 250,000 sheets are listed as “###L” and where a portion of a sheet is identified it is indicated as “###L (NE)” for the northeast quadrant or “###L (S)” for the south half etc. with a space separating the NTS and the quadrant. Where there are multiple NTS involved, each NTS is listed separately in the NTS field to facilitate searching the list. A comma and space separate each NTS in a single record.

**Minfile (Column E)**

Property files have been linked to a Minfile Occurrence where possible. Regional files generally are listed as “not applicable” as are files related to data that are not property specific. Surveys that cover several properties may be listed as “Various” if there are too many Minfile numbers to list, this is particularly common in the Anvil Range where properties blur together. Other records that “not applicable” are applied to include properties that are just outside the Yukon in NWT.

The files have been associated with 445 of the 2606 occurrences in Minfile 2004 (Deklerk and Traynor, 2004) or roughly 17% of Yukon occurrences. The distribution of occurrences is shown on figure 5. Appendix II provides a list of the Minfile Occurrence numbers that have been associated with files.

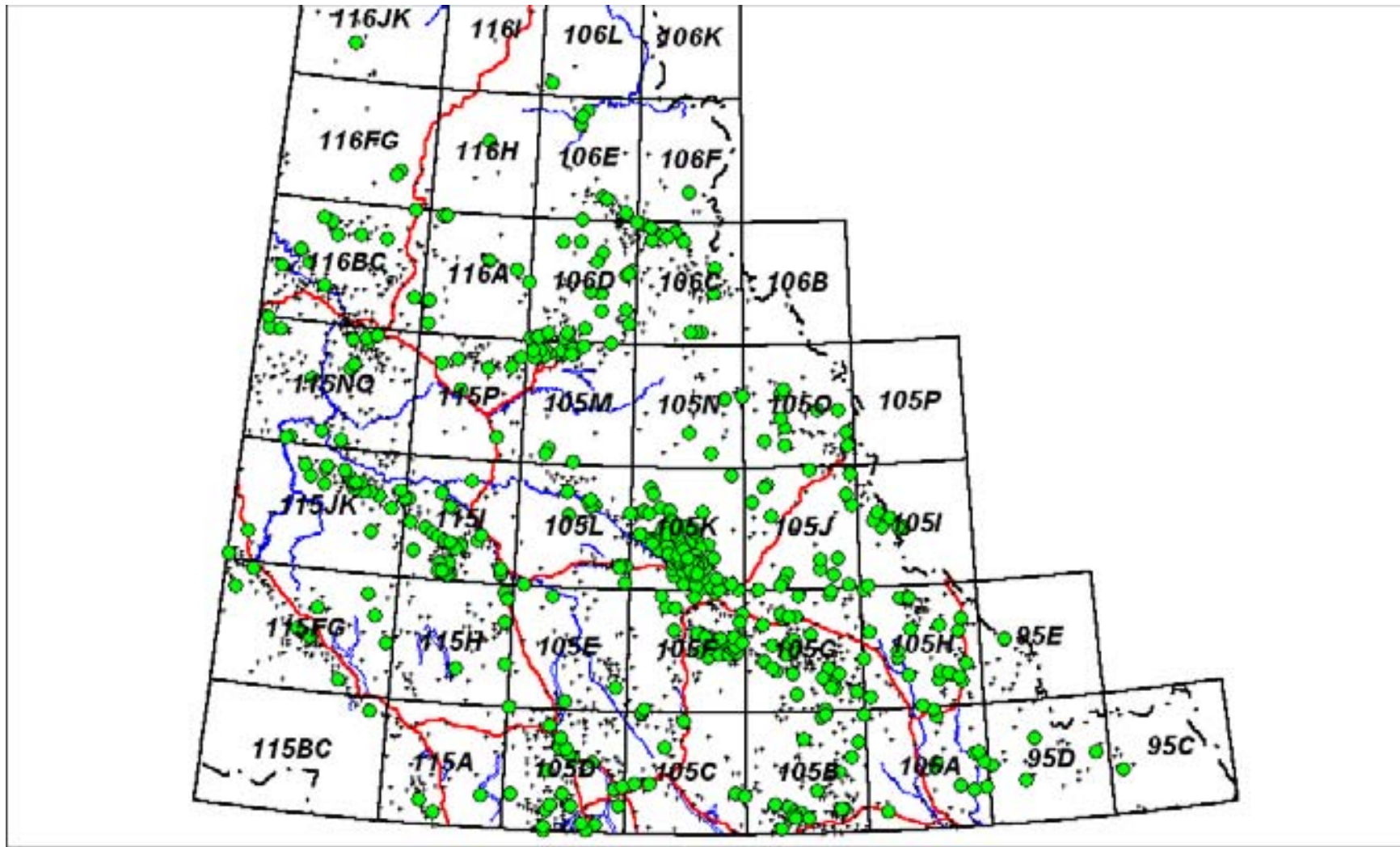
Minfile listings are formatted as ####L### with no spaces or separators (i.e. 095D002 or 105K056). Where multiple Minfile occurrences are listed each is fully identified in the Minfile column to facilitate searching. Multiple Minfile numbers are separated by a comma and a space as done for the NTS field.

Note that in the Anvil District the Minfile occurrences can be difficult to associate with specific reports on properties operated by CAMC, or Anvil before it, because of the original set-up of the occurrences (this is also the case for the Keno District but there are far fewer records there). A particular example is the Rich claims north of Dy and Vangorda and the Pelly River Mines claims. In these cases the link was based on the claims listed in the Minfile narrative but this can lead to some deceptive locations and inappropriate links (such as linking the Rich claims to Vangorda or DY). To avoid these problems some records are geographically referenced to one or more Minfile occurrences in the “Minfile” column using “between”, “near” or giving a distance and bearing.

There are a small number of “property” files that do not have an associated Minfile. In these situations a reference was made to a nearby occurrence or approximate lat-long coordinates are provided in the “Content” column and the Minfile column shows “none”.

Of the total 1404 files classified as Property files 37 have no association or and unknown association, 15 are classed as not applicable (largely due to being just outside Yukon), 84 are associated with multiple Minfile occurrences, and roughly 25 are referenced to other nearby occurrences. The association for about ten files were sufficiently tenuous to qualify as a guess and are noted with a qualifying question mark in this column. The certainty of many other associations is shaky but overwhelmingly a clear link could be made





**Figure 5** Spatial distribution of Minfile Occurrences associated with the various files indexed compared to the overall set of Minfile occurrences (Deklerk and Traynor, 2004) in southern Yukon. The small crosses are Minfile occurrences and the larger green circles are the occurrences that have an associated file. There are no property files north of the area shown on this map (Figure 4). The prominent cluster of green dots in map sheet 105K are the properties of the Anvil District.

**Company (Column F)**

This column generally lists the company that owned or produced the data. This field will tend to list the claim owner but not the name of a contractor that worked for that owner. A large number of files pertain to third parties that submitted properties to one of the operating companies; in that case the third party is generally listed unless one of the operating companies acquired the property in which case it would be listed too.

**Title (Column G)**

This column lists the name given to the file by one of the operating companies that created the file or a general identification of the subject matter where several individual operating company files have been combined, for example for a specific property with too many reports or sub-files to warrant individual listing. Where the file is an individual report the report title is listed.

There was no provision to list, conveniently and separately, the author(s) of a report in the iRIMS database but where the author(s) are known they are listed in this field preceded by the words "author" or "by". All names are expressed as initials followed by surname or surname alone. Generally the individuals who wrote the report are listed but in some cases the company that produced the report is listed (or both). Where there are too many authors to list, "various" is used. Where particularly prominent persons were involved they are listed while others might not be (example: A.E. Aho, discoverer of 2 of the Anvil District ore bodies). The author listing is not intended to be comprehensive or necessarily a useful search parameter.

Claim Group names will typically be found in this column but there is considerable overlap with the "Content" column.

The "Title" column, like the "Company" column, is intended more for browsing than systematic searching but the searching and filtering capabilities of Excel will work. The extensive reformatting done on the "Description" column (see below) was not carried out on this column (other than spell checking) so it should read more naturally but be more prone to the searching problems described below.

**Content (Column H)**

This column is intended to characterize the content of the file without excessively repeating the information in the "Title" column. The column contains keywords that describe broad categories of work or work locations. The column contains additional information about the type of geochemical or geophysical survey such as soils or silts, IP, gravity, EM, Mag. Where time permitted the elements analysed in a geochemical survey were listed but this was not always possible. As a general note most geochemical surveys in this collection tend to show only

Cu Pb Zn values (with more local Mn, Mo, Ag, As and rare Au) as they predate to days of routine multi-element scans.

In a few cases particularly interesting observations made while reviewing the file for indexing have been included, for example, historical curiosities like the original Faro ore reserve calculation, review reports on Dynasty's programme written just before and after the discovery hole at Faro and some potentially forgotten bits of history. Also noted was at least one 1970s vintage reference of probable beryl....

The "Content" column was intended to capture certain key words in free format rather than to provide a narrative description. The column was extensively revised from the content of the iRIMS database to standardize word usage and correct spelling and entry errors. Many data entry errors remain due to the unfortunate coincidence of difficult terminology, unusual claim group names and even more difficult handwriting but the bulk should be interpretable by most geologists familiar with Yukon exploration.

To avoid case matching problems when calculating the various flags (see below) the column was converted to "proper format". This created a few problems with standard abbreviations like IP, EM, GSC and YGS but the more common of these were fixed. There remain more than a few annoying instances of Phd, Ph, Jem, Cem and Sp but this should not seriously affect functionality since filtering is not case sensitive (see below) unlike some of the flag calculations.

### **Date Range (Columns I & J)**

The "from\_date" is the date that a report was published. Both fields may be filled in to give a range of dates that the file concerns. Generally the "from\_date" is more useful. Where a date was unclear an educated guess was made, if that was impossible the date shown is the date the record was entered to the iRIMS database (these are the only 2004-2005 dates in the database)

Dates are listed in the spreadsheet as Excel serial dates, formatted as DD/MMM/YY, to facilitate searching or filtering (see below).

### **Flag (Column K)**

This is a empty free field to be used to mark records for inclusion or exclusion as desired by the user. Its use will be clearer below in the context of filtering the file.

### **File Type (Columns L & M)**

As noted above all files are designated as either property or regional. Some are assigned to both categories as they contain both types of material (examples:

field season summary reports on the large scale reconnaissance projects like the Hess, Pelly or McMillan Projects) or cover a particularly large property (examples: airborne geophysics, geological mapping, grid soils or an overburden drill programme covering all or most of the Anvil District).

These columns are calculated from the keywords in the "Content" column and have only 2 possible values "Y" or "N".

### **Data Type (columns N to S)**

These columns provide "Y/N" flags to help characterize the general content of a file in a very general way. The flags are calculated from the "Content" column using the more common keywords. The flags indicate broad types of surveys or study types that are mostly self-explanatory. The flags are intended to quickly narrow down the file to records more likely to be of interest and facilitate further filtering or browsing in more informative columns.

The "engineering" column is used to indicate a broad spectrum of material that is not strictly typical exploration information including metallurgical, geotechnical and feasibility studies, survey data, survey control, mine development or production progress reports, ore reconciliation, ore reserve calculations, pit designs etc..

Table 1 summarizes the distribution of different data types. Since many files have more than one data type assigned totals of the columns in the table mean nothing.

Table 1  
**Distribution of Data Types**

Data Type	All Anvil District	Anvil District Not a Deposit	Properties Outside Anvil District	Regional Outside Anvil District
Geochemical	112	92	365	473
Geophysical	187	164	234	40
Geological	289	183	578	455
Drilling	245	118	142	1
Trenching	5	3	47	1
Engineering	92	13	31	0

### **Anvil Range Flags (Columns T to X)**

These columns are also calculated from the “Content” column and are also “Y/N” flags. A large part of this data collection concerns the Anvil District (i.e. the area Ordovician and older meta-sedimentary rocks around the Anvil Batholith in parts of NTS 105K02, 03, 05, 06 and 07). These files are flagged “Y” in the column “Anvil District”. Within the Anvil District, files that pertain to one of the larger ore deposits (Faro, Vangorda, Grum and Dy/Grizzly) are indicated by a “Y” in the appropriate column. Table 2 provides a summary of the distribution of Anvil District files.

Table 2  
**Distribution of Files in Anvil District**

Total Anvil District Files (property and regional)	578
Total Anvil District Property Files	525
Faro Mine	84
Grum Mine	101
Vangorda Mine	60
Dy/Grizzly Deposit	42
Swim Deposit	14
Not related to a Deposit	319

Information on smaller occurrences such as Swim (keyword = Swim Deposit) or Sea can be found by filtering on the Description column (see below) on the “Minfile” column.

### **Searching or Filtering the database**

The list of files in the spreadsheet is designed to be searched (or filtered) using the AutoFilter capability of Excel. This powerful tool is turned on by placing the cursor in the area of the file list (the database) and issuing the <data> <filter> command then checking the <AutoFilter> box in the resulting dropdown menu. This function allows the visible list to be narrowed down to only those records that satisfy criteria that can be selected from dropdown tabs that appear on each column heading when auto filter is turned on. The AutoFilter capability should be turned on by default when the worksheet is downloaded (if there are buttons with a down pointing arrow on the headers then AutoFilter is turned on). See the Excel help program documentation of one of the many books on Excel for guidance and tips on using AutoFilter.

The AutoFilter capability allows a list to be filtered by the content of any column in a rather straightforward fashion by selecting a matching criterion from a pull

down list. More useful, however, is the option for a “custom filter”. This option is selected from the pull down list by clicking on (*custom...*) the third item from the top of the pull down list. Selecting “custom filter” brings up a dialog box with several options for selecting records. The most useful is towards the bottom of the dropdown menu displayed by clicking on the arrow beside the upper left of four entry boxes; this is the “contains” option. This option allows filtering on any combination of letters and numbers (or a word) at any location in the record. This approach allows searching for Minfile occurrence numbers regardless of where they occur in field with multiple Minfile occurrence numbers. Custom filtering is also very useful for selecting a range of dates using the “greater than” and “less than” options.

Filtering can be done on any number of columns. To find properties of interest one could filter first on the property column for “Y” then filter other columns like NTS to gradually pare down the list to something more manageable to browse visually.

Note that the filtering is not case sensitive and when using the “contains” option words containing letter combinations will be selected as well as the letter combinations alone. For example if looking for EM surveys using the “contains” option for the letters “em” the word geochemical will be selected as well as EM. This problem can be overcome by filtering on “? em” (using the available wildcards “\* and ?”) rather than “em”. This approach forces the filter to find only the letters “em” preceded by a space. An attempt has been made to remove extraneous commas and dashes to eliminate problems with filtering but filtering must be done with care and alternatives tried to test the approach used. Generally it is best to browse the columns first to get a feeling for the content and potential pitfalls before beginning to filter.

When filtering on a new set of criteria (i.e. commencing a new search) be sure that all column filters are reset to “show all” or results of the filter will be unreliable. When filters are active the header buttons for the column being filtered are blue rather than grey and the row numbers on the left margin of the screen are also blue. One way to be sure the filters are all reset is to turn off AutoFilter then turn it back on.

Note that the worksheet has been set-up as a database for advanced filtering as well as basic AutoFilter use but this approach is not particularly suitable to these data. The criteria range is in the top few rows of the worksheet but the user must unfreeze the window to see it. In this normally hidden area there is a calculation cell provided to count records that match defined criteria (the counter does not work in AutoFilter mode). See the Excel help documentation for more information on both basic and advanced filtering. If you chose to use advanced filtering – good luck, you are on your own – the worksheet has not been tested extensively with it and it is not the recommended approach.

### **Retrieving documents**

The first step in retrieving documents is to provide a list of file numbers to the Records Centre. These file numbers can be printed out by issuing the print command once a satisfactory set of filtering criteria have been set-up. Only the file numbers and other relevant "Housekeeping" information for the records of interest will be printed.

If you decide you do not want to include certain records as they appear to be duplicates, or of no interest, the "flag" (column H) can be used. Input a symbol in that column and filter the column to not select that symbol (i.e. show only blanks). Alternatively, one can draw a line through the record number on the printout! Remember that duplicate file numbers reflect multiple volumes so these should be left on your list but some drill logs or field notes are copies so you may not want them all. Time did not permit elimination of all duplication in the file set but where it is suspected, the probability is noted. If one set of files appears to be incomplete then the missing material may be found in the copies.

## Other Matters

### Atlas / Dynasty map folios

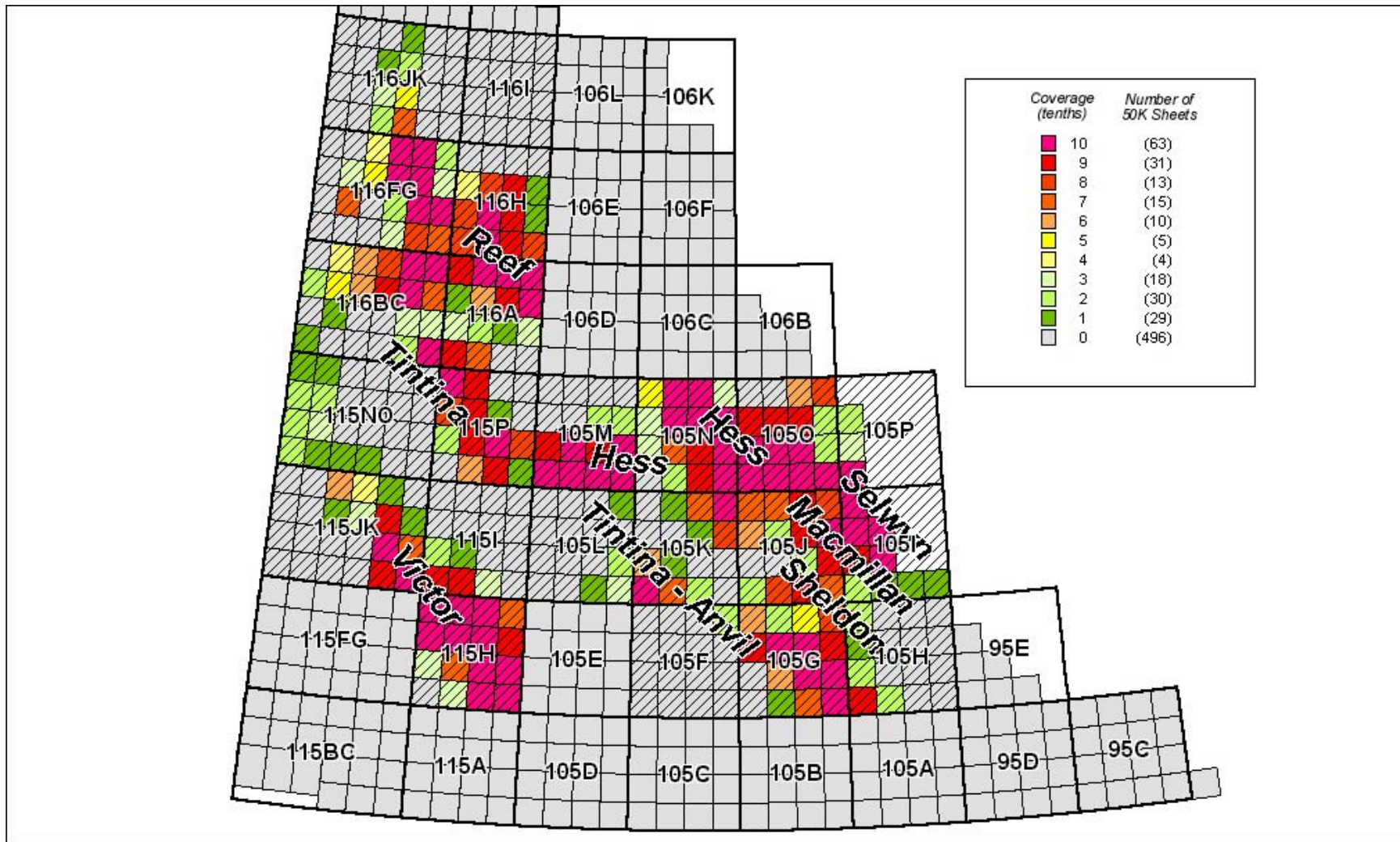
Atlas conducted several large scale regional programmes in the late 1960s and early 1970s. These included the Hess Project in northern Selwyn Basin, the Victor Project in the Dawson and Ruby Ranges and the Tintina – Anvil Project along the Tintina Trench from the Fyre Lake area in map sheet 105G to the Alaska Border. Dynasty also carried out similar projects in Selwyn Basin including the Selwyn and Macmillan projects. Some of the results were compiled in a set of map folios that included a geological, an aeromagnetic and a geochemical sheet for each 1:50,000 map sheet (though the compilation scale was 1' = 1 mile).

This compilation apparently was never fully completed and was not kept current past the mid-1970s but is a potentially valuable resource as in many areas the coverage is significantly more dense than the newer RGS surveys (Héon, 2003). As noted previously most analyses are limited to Cu, Pb and Zn with some additional elements locally, particularly Mn and locally Ag. In the Victor Project many sheets show Mo, Ag, As and very local Au.

Each of these NTS sheets, and the many worked after the folio series was suspended, also has one or more files in the file list. These files generally contain field maps, preliminary maps, field notes, air photo overlays or analytical results sheets but not generally plotted results. Where the results are present in the files it is generally noted in the “Content” column as is the general content in the file.

Also included in the records is a collection of field notebooks that are not organized by NTS sheet. Many of these are the notes for geochemical or geophysical surveys that may have relatively little utility. Geologists' notebooks have been noted separately as there may be useful notes about showings in them.





**Figure 6** Geochemical coverage included in the Atlas / Dynasty 1' to a mile folio series. The cross hatched area shows the 1:250,000 NTS map sheets covered by the series. Within those areas the extent of geochemical coverage is approximated by numbers ranging from 0 (grey, no coverage) to 10 (mauve complete coverage). The approximate location of some of the larger regional projects is also shown. Note that many additional areas were surveyed by CAMC in the years following suspension of this folio series.

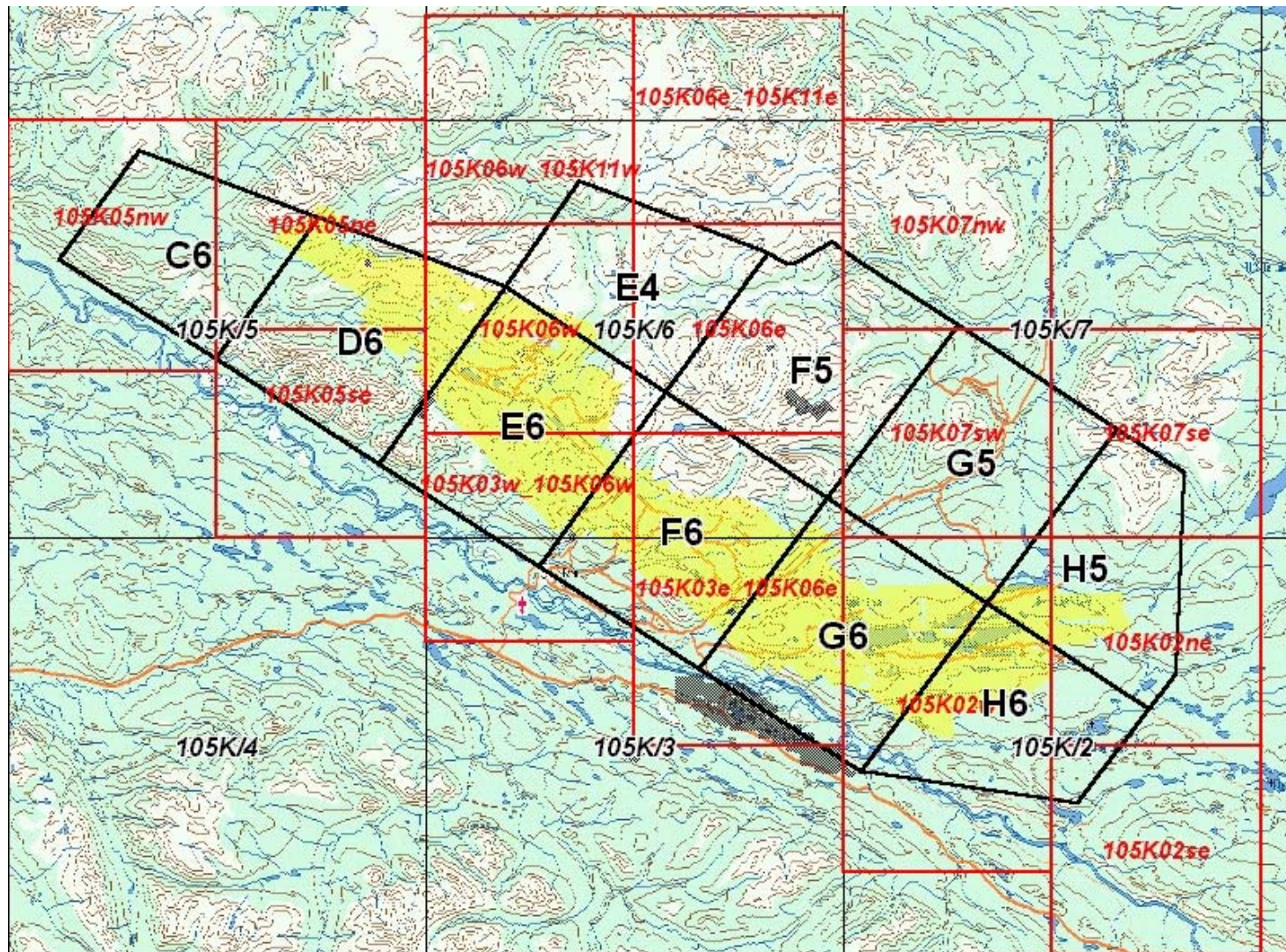
### **Anvil Range Compilation Series**

In the mid 1970s Cyprus Anvil Mining Corporation began to consolidate the land holdings in the Anvil District and compile all available property surveys onto a set of common scale maps. At the same time regional re-mapping of the entire Anvil District was carried out, soil geochemical coverage of the district was completed with a series of large grid surveys covering much of the south flank of the Anvil Arch was carried out. Later phases of this work included blanket Turam EM coverage and extensive fill-in gravity surveying with a district wide tie in and levelling of the gravity surveys. All of this information was compiled on a series on map sheets available at scales of 1"=1,000' (1:12,000) and 1"=2,000' (1:24,000).

Figure 7 shows the extent of the map sheets. Each map sheet will generally have an Orthophoto base map, a topographic base, a claim sheet, a grid compilation sheet, a geology map showing drill holes, maps showing Cu Pb Zn soil geochemical contours, airborne magnetic and electromagnetic anomaly compilation maps, a ground magnetic contour compilation maps, Turam and CEM profile maps and bouguer gravity anomaly maps.

In 1979 a new, more detailed, series of maps was begun at a scale of 1:5,000 in sheets D-6, E-6, F-6 and G-6 (figure 7) covering the line of known deposits. These maps were used for more detailed compilations of geology and drilling but not for other exploration data compilations. This compilation was not completed for the entire Anvil District due to the financial problems of Cyprus Anvil and it's successors but much of the area between Swim and Faro was completed.

Any user of these map series must be aware of issues involving datum and coordinate systems. The file set includes several documents describing the survey control of the Anvil District that should provide answers to these questions.



**Figure 7.** The southwest corner of the Tay River Map Area (105K) showing the outline and names of map sheets of Cyprus Anvil Mining Corporation's Anvil District compilation in black. In red are the outlines of the map sheets of Pigage (2004). The shaded yellow area represents the claim block of ARMC, grey shaded areas represent claims of others. Map base from NrCan Toporama site, claims are from the Mining Recorders 2005/03/16 data on Geomatics Yukon's web site.

### **Map Collection**

The materials acquired from Anvil Range Mining Corporation include an extensive collection of rolled maps and mylar map originals. This map collection was not indexed as part of this project as time did not permit.

The map collection probably includes originals of many of the items noted in the file list as missing from some files as well as the compiled results of regional geochemical and geological surveys not in the folio series.

The mylar map collection also includes the compilation maps for the Anvil District in the two series described above and an extensive collection of cross-sections and plans showing drilling of the mineral deposits of the Anvil District.

## **References**

Deklerk, R. and S. Traynor, 2004

**Yukon MINFILE 2004 – a database of mineral occurrences.** Yukon Geological Survey, CD-ROM

Héon, D. (compiler), 2003

**Yukon Regional Geochemical Database 2003 - Stream sediment analyses.** Exploration and Geological Services Division, Yukon Region, Indian and Northern Affairs Canada.

Pigage, L.C., 2004

**Bedrock Geology Compilation of the Anvil District (parts of 105K/2, 3, 5, 6, 7 and 11) central Yukon.** Yukon Geological Survey, Bulletin 15, 103 p.

# **APPENDIX I**

**List of NTS sheets in File List**

## **APPENDIX II**

**List Minfile Occurrences associated with files in the File List**

## **APPENDIX III**

**Example Printout from File List Spreadsheet**



## **APPENDIX IV**

**The File List formatted for printing but not including the data flags.**

**Appendix I**  
**NTS map sheets with Regional files in the file list**

1:250,000 sheets	
094L	
094M	
095C	
095D	
095E	
095L	
104A	
104N	
105A	
105B	
105C	
105D	
105E	
105F	
105G	
105H	
105I	
105J	
105K	
105L	
105M	
105N	
105O	
105P	
106A	
106B	
106C	
106D	
106E	
106F	
115A	
115F	
115G	
115H	
115I	
115J	
115K	
115N	
115O	
115P	
116A	
116B	
116C	
116F	
116G	
116H	
116J	
116N	
116O	
117B	

1:50,000 map sheets									
095D05		105I04		105M10		115H11		115P06	
095D08		105I06		105M11		115H12		115P07	
095D11		105I11		105M13		115H13		115P08	
095D12		105J01		105M14		115H14		115P10	
095D13		105J02		105M15		115H15		115P11	
095D14		105J03		105N01		115H16		115P12	
095E05		105J04		105N02		115I02		115P13	
095E12		105J05		105N03		115I03		115P14	
105A10		105J06		105N04		115I04		115P16	
105A15		105J07		105N05		115I05		116A03	
105D02		105J08		105N06		115I06		116A04	
105D03		105J11		105N07		115I07		116A05	
105D04		105J12		105N08		115I11		116B01	
105D05		105J13		105N09		115I12		116B02	
105D06		105J14		105N10		115J01		116B03	
105D11		105J15		105N11		115J02		116B05	
105E14		105K01		105N12		115J03		116B07	
105E15		105K02		105N14		115J06		116B08	
105E16		105K03		105N15		115J07		116B10	
105F02		105K04		105N16		115J08		116B11	
105F07		105K05		105O01		115J09		116B12	
105F08		105K06		105O02		115J10		116B13	
105F09		105K07		105O03		115J11		116B14	
105F11		105K08		105O04		115J12		116B15	
105F12		105K09		105O05		115J13		116C07	
105F13		105K10		105O06		115J14		116C08	
105F14		105K11		105O07		115J15		116C09	
105F16		105K12		105O08		115J16		116C10	
105G01		105K13		105O09		115K15			
105G02		105K14		105O11		115N01			
105G03		105K15		105O12		115N02			
105G05		105K16		105P05		115N07			
105G06		105L01		106C08		115N08			
105G07		105L02		106C13		115N09			
105G08		105L08		106D02		115N10			
105G09		105L09		106D03		115N15			
105G10		105L11		106D04		115N16			
105G11		105L12		106L04		115O02			
105G12		105L13		115G05		115O03			
105G13		105L15		115G09		115O04			
105G14		105L16		115G10		115O05			
105G15		105M01		115G13		115O07			
105G16		105M02		115G14		115O09			
105H01		105M03		115G15		115O12			
105H03		105M04		115G16		115O13			
105H04		105M05		115H02		115O15			
105H05		105M06		115H05		115O16			
105H07		105M07		115H07		115P02			
105H12		105M08		115H09		115P03			
105H13		105M09		115H10		115P05			

Appendix II  
**Anvil Exploration Files**  
**Minfile occurrences Associated with File Numbers**

<b>MINFILE</b>	<b>LONGITUDE</b>	<b>LATITUDE</b>	<b>STATUS</b>
095C051	-125.80889	60.36278	SHOWING
095D001	-126.21917	60.53083	ANOMALY
095D005	-127.39861	60.35528	DEPOSIT
095D006	-127.94278	60.49056	DEPOSIT
095D026	-127.21111	60.69389	DEPOSIT
095E012	-127.59556	61.51778	DRILLED PROSPECT
105A012	-128.87750	60.51778	UNDERGROUND PAST PRODUCER
105A013	-128.87889	60.54778	UNDERGROUND PAST PRODUCER
105A018	-128.07222	60.31528	PROSPECT
105A020	-128.81722	60.92278	SHOWING
105A022	-128.87417	60.98306	ANOMALY
105A023	-128.22778	60.60639	SHOWING
105A024	-129.68389	60.16694	UNKNOWN
105A027	-128.08806	60.53722	ANOMALY
105A028	-128.14861	60.61639	UNKNOWN
105A030	-128.49889	60.34250	ANOMALY
105A035	-128.26278	60.30944	ANOMALY
105B016	-130.41222	60.20222	DRILLED PROSPECT
105B017	-130.46056	60.20056	DRILLED PROSPECT
105B022	-130.83444	60.35111	PROSPECT
105B025	-131.31250	60.22333	ANOMALY
105B026	-131.21167	60.19250	DRILLED PROSPECT
105B027	-131.13111	60.17250	DRILLED PROSPECT
105B028	-131.21472	60.15222	DRILLED PROSPECT
105B029	-131.25472	60.14639	DRILLED PROSPECT
105B031	-131.21139	60.13889	SHOWING
105B045	-131.04583	60.78222	DRILLED PROSPECT
105B047	-130.25306	60.62389	ANOMALY
105B048	-130.13944	60.74056	SHOWING
105B050	-130.75222	60.94972	SHOWING
105B051	-130.67417	60.97917	ANOMALY
105B052	-130.03778	60.96472	SHOWING
105B054	-130.99528	60.13417	DRILLED PROSPECT
105B080	-131.42833	60.05056	SHOWING
105B087	-131.54833	60.25306	PROSPECT
105B099	-130.47000	60.50139	DEPOSIT
105C002	-132.19333	60.34139	SHOWING
105C008	-133.76806	60.97861	DRILLED PROSPECT
105C009	-133.74944	60.98917	DEPOSIT
105C010	-133.84389	60.41278	SHOWING
105C018	-133.36333	60.71639	SHOWING
105C022	-133.05194	60.92750	DRILLED PROSPECT
105C028	-133.61361	60.41639	DRILLED PROSPECT
105C029	-132.03361	60.31806	SHOWING
105D004	-134.47028	60.07250	DRILLED PROSPECT
105D005	-134.63472	60.02500	UNDERGROUND PAST PRODUCER
105D009	-134.70028	60.07611	UNDERGROUND PAST PRODUCER
105D013	-134.89083	60.21528	SHOWING
105D026	-135.28222	60.17611	DRILLED PROSPECT

Appendix II  
**Anvil Exploration Files**  
**Minfile occurrences Associated with File Numbers**

<b>MINFILE</b>	<b>LONGITUDE</b>	<b>LATITUDE</b>	<b>STATUS</b>
105D028	-135.23167	60.21972	DRILLED PROSPECT
105D038	-135.04083	60.31417	UNDERGROUND PAST PRODUCER
105D042	-135.28556	60.49722	OPEN PIT PAST PRODUCER
105D061	-135.10333	60.69667	DRILLED PROSPECT
105D062	-134.88639	60.61028	DRILLED PROSPECT
105D069	-134.18944	60.36194	DRILLED PROSPECT
105D090	-135.31583	60.01167	DRILLED PROSPECT
105D102	-134.54833	60.57833	DRILLED PROSPECT
105D122	-134.93500	60.64611	UNKNOWN
105D123	-135.00444	60.68528	DRILLED PROSPECT
105D124	-135.09972	60.76639	DRILLED PROSPECT
105D140	-135.89028	60.29917	PROSPECT
105D151	-135.27139	60.86556	SHOWING
105D157	-134.11306	60.22611	DRILLED PROSPECT
105D178	-134.04389	60.38944	ANOMALY
105D191	-135.31333	60.04389	SHOWING
105E003	-134.20111	61.19806	DRILLED PROSPECT
105E006	-135.04139	61.07361	DRILLED PROSPECT
105E008	-135.99056	61.01028	SHOWING
105E011	-135.32556	61.92694	UNKNOWN
105F003	-133.71111	61.03028	PROSPECT
105F011	-132.80278	61.49722	DEPOSIT
105F012	-132.64222	61.45806	DRILLED PROSPECT
105F013	-132.46222	61.47389	SHOWING
105F014	-132.29389	61.47806	PROSPECT
105F015	-132.15083	61.48722	SHOWING
105F017	-132.22306	61.51639	DRILLED PROSPECT
105F019	-132.27111	61.53806	UNDERGROUND PAST PRODUCER
105F020	-132.35333	61.59278	PROSPECT
105F021	-132.58611	61.53222	DRILLED PROSPECT
105F022	-132.61306	61.60833	DRILLED PROSPECT
105F023	-132.67028	61.59528	DRILLED PROSPECT
105F024	-132.69778	61.63667	PROSPECT
105F028	-132.74167	61.62778	DRILLED PROSPECT
105F029	-132.82833	61.65000	DEPOSIT
105F033	-133.23722	61.67583	PROSPECT
105F034	-133.38444	61.85972	DEPOSIT
105F035	-132.11667	61.60500	PROSPECT
105F036	-133.20833	61.85500	DRILLED PROSPECT
105F037	-133.45528	61.95389	DRILLED PROSPECT
105F042	-132.89139	61.94139	SHOWING
105F048	-132.53250	61.97472	OPEN PIT PRODUCER
105F050	-132.06056	61.80639	DRILLED PROSPECT
105F051	-132.09556	61.73917	UNKNOWN
105F053	-132.21417	61.57333	UNDERGROUND PAST PRODUCER
105F054	-132.21694	61.56000	DRILLED PROSPECT
105F055	-132.17861	61.54389	DRILLED PROSPECT
105F057	-132.15694	61.55083	DEPOSIT
105F071	-132.43639	61.61194	DRILLED PROSPECT

Appendix II  
**Anvil Exploration Files**  
**Minfile occurrences Associated with File Numbers**

<b>MINFILE</b>	<b>LONGITUDE</b>	<b>LATITUDE</b>	<b>STATUS</b>
105F073	-132.53556	61.57417	DRILLED PROSPECT
105F086	-132.20222	61.62056	UNKNOWN
105F106	-132.06389	61.57028	PROSPECT
105F112	-132.68333	61.61528	PROSPECT
105G001	-130.67583	61.02194	PROSPECT
105G006	-131.15056	61.14167	DEPOSIT
105G007	-131.19778	61.31806	SHOWING
105G008	-131.49389	61.34000	DEPOSIT
105G013	-131.54917	61.55250	DRILLED PROSPECT
105G016	-131.31167	61.47389	PROSPECT
105G023	-131.18361	61.51417	UNKNOWN
105G024	-131.27528	61.57333	ANOMALY
105G025	-131.17056	61.58944	ANOMALY
105G032	-130.60722	61.34694	DRILLED PROSPECT
105G033	-130.70278	61.27083	ANOMALY
105G034	-130.51528	61.22611	DEPOSIT
105G036	-130.50778	61.18778	ANOMALY
105G043	-130.88639	61.63694	SHOWING
105G048	-131.71250	61.71528	SHOWING
105G052	-131.37000	61.77139	PROSPECT
105G055	-130.53528	61.95083	DRILLED PROSPECT
105G056	-130.50639	61.98500	DRILLED PROSPECT
105G068	-130.58306	61.22139	DRILLED PROSPECT
105G070	-131.15111	61.78028	PROSPECT
105G083	-130.13806	61.15194	DRILLED PROSPECT
105G092	-131.69667	61.42194	ANOMALY
105G094	-131.08028	61.94667	DRILLED PROSPECT
105G098	-130.57444	61.19389	DRILLED PROSPECT
105G099	-131.40389	61.80778	PROSPECT
105G100	-131.24944	61.78278	PROSPECT
105G121	-130.43222	61.30194	SHOWING
105G141	-131.55333	61.36333	DRILLED PROSPECT
105H006	-128.73417	61.22444	DRILLED PROSPECT
105H008	-128.52611	61.26139	DRILLED PROSPECT
105H009	-128.58222	61.27056	DRILLED PROSPECT
105H011	-128.71167	61.28889	DRILLED PROSPECT
105H012	-129.03861	61.01806	UNKNOWN
105H013	-129.25472	61.26389	SHOWING
105H019	-129.42444	61.41444	SHOWING
105H021	-129.40389	61.47556	DEPOSIT
105H023	-128.36361	61.19556	UNKNOWN
105H024	-128.39278	61.23389	DRILLED PROSPECT
105H027	-128.26917	61.34556	DRILLED PROSPECT
105H033	-128.36861	61.61278	PROSPECT
105H036	-128.31306	61.70667	DRILLED PROSPECT
105H037	-128.68611	61.66500	SHOWING
105H048	-129.87667	61.63750	PROSPECT
105H052	-129.35333	61.91028	SHOWING
105H054	-129.16611	61.90306	SHOWING

Appendix II  
**Anvil Exploration Files**  
**Minfile occurrences Associated with File Numbers**

<b>MINFILE</b>	<b>LONGITUDE</b>	<b>LATITUDE</b>	<b>STATUS</b>
105H064	-129.94167	61.98361	SHOWING
105H075	-129.17111	61.65028	DRILLED PROSPECT
105H078	-129.99389	61.41694	DRILLED PROSPECT
105H080	-129.90361	61.10750	SHOWING
105I004	-129.88194	62.02139	DRILLED PROSPECT
105I012	-129.21361	62.46917	DEPOSIT
105I032	-129.21639	62.48444	DRILLED PROSPECT
105I040	-129.30111	62.48167	DRILLED PROSPECT
105I042	-129.43222	62.56028	ANOMALY
105I043	-129.59833	62.48833	SHOWING
105I044	-129.73444	62.55167	ANOMALY
105I045	-129.65222	62.61611	ANOMALY
105J002	-130.20389	62.03861	SHOWING
105J003	-130.69500	62.16694	DEPOSIT
105J004	-130.69917	62.24389	DRILLED PROSPECT
105J005	-131.27833	62.13389	ANOMALY
105J006	-131.33861	62.07417	ANOMALY
105J007	-131.53694	62.60222	DRILLED PROSPECT
105J009	-131.88361	62.71972	DRILLED PROSPECT
105J010	-131.65083	62.84528	SHOWING
105J011	-130.84917	62.97306	PROSPECT
105J014	-130.09556	62.67889	PROSPECT
105J016	-130.11750	62.93389	DRILLED PROSPECT
105J019	-130.19778	62.76472	SHOWING
105J025	-131.60583	62.86667	SHOWING
105J028	-131.76750	62.00583	ANOMALY
105J029	-131.39000	62.03833	DRILLED PROSPECT
105J030	-130.45111	62.11111	PROSPECT
105J031	-130.39000	62.24528	ANOMALY
105K002	-132.33167	62.05778	DRILLED PROSPECT
105K003	-132.44611	62.00722	SHOWING
105K005	-132.60056	62.03167	ANOMALY
105K006	-132.49250	62.09722	DRILLED PROSPECT
105K007	-132.74833	62.09389	UNKNOWN
105K008	-132.76167	62.01694	PROSPECT
105K009	-132.85417	62.04639	DEPOSIT
105K010	-133.06000	62.04917	DRILLED PROSPECT
105K011	-133.24361	62.12222	DRILLED PROSPECT
105K015	-133.26472	62.17361	UNKNOWN
105K020	-133.24278	62.22250	SHOWING
105K021	-133.08361	62.15639	UNKNOWN
105K023	-132.92944	62.13528	SHOWING
105K025	-132.82944	62.12306	SHOWING
105K026	-132.77861	62.15250	DRILLED PROSPECT
105K027	-132.69750	62.18222	DRILLED PROSPECT
105K028	-132.54667	62.26917	UNKNOWN
105K030	-132.85472	62.44861	DRILLED PROSPECT
105K031	-132.79778	62.38889	UNKNOWN
105K033	-132.63667	62.37611	UNKNOWN

Appendix II  
**Anvil Exploration Files**  
**Minfile occurrences Associated with File Numbers**

<b>MINFILE</b>	<b>LONGITUDE</b>	<b>LATITUDE</b>	<b>STATUS</b>
105K034	-132.88889	62.35056	DRILLED PROSPECT
105K035	-132.79417	62.33750	DRILLED PROSPECT
105K036	-132.84972	62.28194	DRILLED PROSPECT
105K037	-132.75306	62.24417	ANOMALY
105K039	-132.75333	62.22056	DRILLED PROSPECT
105K040	-132.83472	62.22417	DRILLED PROSPECT
105K041	-132.83389	62.20250	DRILLED PROSPECT
105K042	-132.89583	62.18278	DRILLED PROSPECT
105K043	-132.95750	62.19583	DRILLED PROSPECT
105K044	-132.94861	62.21167	DRILLED PROSPECT
105K045	-132.92222	62.23972	DRILLED PROSPECT
105K046	-133.03333	62.21194	DEPOSIT
105k047	-133.04611	62.24722	SHOWING
105K049	-132.96444	62.34861	DRILLED PROSPECT
105K050	-132.97028	62.38500	DRILLED PROSPECT
105K051	-133.06500	62.34639	DRILLED PROSPECT
105K052	-133.09639	62.36250	PROSPECT
105K053	-133.06750	62.32528	DRILLED PROSPECT
105K054	-133.16361	62.22889	DRILLED PROSPECT
105K055	-133.18861	62.25000	OPEN PIT PAST PRODUCER
105K056	-133.24139	62.27972	OPEN PIT PAST PRODUCER
105K057	-133.24139	62.27972	DRILLED PROSPECT
105K058	-133.29694	62.30389	PROSPECT
105K059	-133.33278	62.33000	DRILLED PROSPECT
105K060	-133.28639	62.33778	UNKNOWN
105K061	-133.37306	62.35722	OPEN PIT PAST PRODUCER
105K062	-133.46167	62.40111	DRILLED PROSPECT
105K063	-133.48250	62.37917	DRILLED PROSPECT
105K064	-133.51139	62.39556	DRILLED PROSPECT
105K065	-133.60944	62.42000	DRILLED PROSPECT
105K066	-133.68333	62.41889	UNKNOWN
105K067	-133.77778	62.43722	DRILLED PROSPECT
105K068	-133.85000	62.45333	DRILLED PROSPECT
105K072	-133.83722	62.63528	ANOMALY
105K073	-133.78528	62.65250	DRILLED PROSPECT
105K074	-133.72167	62.62194	DRILLED PROSPECT
105K075	-133.67556	62.62361	UNKNOWN
105K076	-133.49583	62.67500	ANOMALY
105K077	-133.32472	62.65472	DRILLED PROSPECT
105K078	-133.32667	62.57750	DRILLED PROSPECT
105k079	-133.27306	62.56167	DRILLED PROSPECT
105K080	-133.37583	62.50417	ANOMALY
105K081	-133.46278	62.48250	UNKNOWN
105K082	-133.36000	62.46139	DRILLED PROSPECT
105K083	-133.18389	62.44000	DRILLED PROSPECT
105K084	-133.12389	62.39278	DRILLED PROSPECT
105K085	-133.01972	62.53139	ANOMALY
105K086	-132.91056	62.50611	SHOWING
105K087	-132.74528	62.64333	DRILLED PROSPECT

Appendix II  
**Anvil Exploration Files**  
**Minfile occurrences Associated with File Numbers**

<b>MINFILE</b>	<b>LONGITUDE</b>	<b>LATITUDE</b>	<b>STATUS</b>
105K088	-132.95167	62.16667	DRILLED PROSPECT
105K089	-132.23194	62.94056	DRILLED PROSPECT
105K094	-133.34222	62.29694	DRILLED PROSPECT
105K096	-133.20750	62.52361	ANOMALY
105K098	-132.13500	62.00750	DRILLED PROSPECT
105K099	-133.17222	62.28972	UNKNOWN
105K100	-132.83722	62.14639	DRILLED PROSPECT
105K101	-133.13028	62.22972	DEPOSIT
105K103	-132.23167	62.04833	PROSPECT
105K106	-133.50250	62.32556	SHOWING
105K108	-133.66833	62.83500	DRILLED PROSPECT
105K109	-133.62833	62.78111	ANOMALY
105K112	-132.99250	62.26333	DRILLED PROSPECT
105K115	-133.63694	62.38222	DRILLED PROSPECT
105L001	-134.09306	62.06056	PROSPECT
105L002	-134.07667	62.18417	UNKNOWN
105L003	-134.15972	62.20000	DRILLED PROSPECT
105L004	-134.20028	62.17694	ANOMALY
105L019	-134.03056	62.62333	SHOWING
105L024	-134.66583	62.68194	DRILLED PROSPECT
105L025	-134.73417	62.66611	DRILLED PROSPECT
105L027	-134.78861	62.71194	SHOWING
105L029	-134.73167	62.72139	ANOMALY
105L044	-135.83306	62.01306	UNKNOWN
105L045	-135.14333	62.78444	DEPOSIT
105L047	-135.11333	62.59972	UNKNOWN
105M001	-135.30028	63.90972	UNDERGROUND PAST PRODUCER
105M002	-135.11778	63.93222	SHOWING
105M004	-135.15639	63.94444	DRILLED PROSPECT
105M005	-135.16028	63.95194	PROSPECT
105M010	-135.22000	63.92250	UNDERGROUND PAST PRODUCER
105M011	-135.18667	63.90722	DRILLED PROSPECT
105M017	-135.28694	63.95472	DRILLED PROSPECT
105M018	-135.36694	63.93722	UNDERGROUND PAST PRODUCER
105M021	-135.36694	63.90722	DRILLED PROSPECT
105M026	-135.58194	63.90472	DRILLED PROSPECT
105M028	-135.65444	63.92972	DRILLED PROSPECT
105M029	-135.67889	63.88333	OPEN PIT PAST PRODUCER
105M030	-135.76194	63.92806	ANOMALY
105M032	-135.86889	63.86472	UNDERGROUND PAST PRODUCER
105M033	-135.90194	63.92722	ANOMALY
105M034	-134.97111	63.97833	OPEN PIT PAST PRODUCER
105M039	-135.52806	63.13639	SHOWING
105M043	-135.58194	63.08222	UNCERTAIN
105M045	-135.08694	63.02972	ANOMALY
105M046	-135.20694	63.97972	DRILLED PROSPECT
105N003	-132.03194	63.58583	OPEN PIT PAST PRODUCER
105N004	-132.34306	63.56889	ANOMALY
105N006	-132.61250	63.11861	SHOWING



Appendix II  
**Anvil Exploration Files**  
**Minfile occurrences Associated with File Numbers**

<b>MINFILE</b>	<b>LONGITUDE</b>	<b>LATITUDE</b>	<b>STATUS</b>
105N007	-132.99194	63.28556	SHOWING
105O001	-130.14444	63.16472	DEPOSIT
105O002	-130.15278	63.28222	DEPOSIT
105O005	-131.26444	63.17889	PROSPECT
105O006	-131.25944	63.32722	DRILLED PROSPECT
105O007	-131.34583	63.40139	SHOWING
105O008	-130.27806	63.45417	SHOWING
105O009	-131.33389	63.59944	SHOWING
105O012	-131.28778	63.63500	SHOWING
105O044	-130.66722	63.46778	SHOWING
105O051	-131.64083	63.21306	PROSPECT
106C003	-133.74083	64.85750	SHOWING
106C006	-133.94667	64.98694	DRILLED PROSPECT
106C007	-133.75611	64.95611	DRILLED PROSPECT
106C009	-133.52917	64.90639	PROSPECT
106C011	-133.28306	64.92667	SHOWING
106C016	-133.45806	64.88500	SHOWING
106C020	-132.54639	64.42861	DEPOSIT
106C025	-132.53667	64.63222	SHOWING
106C041	-133.14222	64.84750	SHOWING
106C074	-132.77694	64.11000	DRILLED PROSPECT
106C079	-132.88028	64.10444	SHOWING
106C080	-132.98250	64.11250	SHOWING
106D004	-134.13028	64.16139	SHOWING
106D006	-134.20528	64.28333	DRILLED PROSPECT
106D007	-134.65444	64.27278	ANOMALY
106D009	-134.46694	64.00583	DEPOSIT
106D010	-134.67694	64.75194	SHOWING
106D011	-134.95667	64.11694	DEPOSIT
106D015	-135.31333	64.03417	DRILLED PROSPECT
106D016	-135.26111	64.07611	DRILLED PROSPECT
106D021	-135.94500	64.02444	DEPOSIT
106D022	-135.86139	64.03139	DRILLED PROSPECT
106D025	-135.79750	64.03222	DEPOSIT
106D026	-135.75417	64.04028	DRILLED PROSPECT
106D029	-135.63194	64.07694	ANOMALY
106D044	-135.43222	64.82194	SHOWING
106D046	-134.21694	64.55917	UNKNOWN
106D060	-134.10083	64.59583	SHOWING
106D063	-135.28333	64.07944	PROSPECT
106D064	-134.67250	64.41083	DEPOSIT
106D068	-135.07944	64.83306	SHOWING
106D069	-134.87250	64.42278	PROSPECT
106D070	-134.02944	64.99528	DRILLED PROSPECT
106D071	-134.15222	64.57639	SHOWING
106D072	-134.77278	64.66528	SHOWING
106E002	-134.25139	65.07833	DRILLED PROSPECT
106E005	-134.63472	65.18528	PROSPECT
106E006	-134.69222	65.20111	SHOWING

Appendix II  
**Anvil Exploration Files**  
**Minfile occurrences Associated with File Numbers**

<b>MINFILE</b>	<b>LONGITUDE</b>	<b>LATITUDE</b>	<b>STATUS</b>
106E010	-135.07806	65.00556	SHOWING
106E015	-135.19028	65.78250	SHOWING
106E017	-135.06972	65.89806	PROSPECT
106E033	-135.17444	65.84944	PROSPECT
106F008	-133.03944	65.25222	DEPOSIT
106L033	-135.80222	66.10972	DRILLED PROSPECT
115A003	-137.13583	60.11361	OPEN PIT PAST PRODUCER
115A006	-137.37861	60.20556	PROSPECT
115A024	-136.36722	60.27139	SHOWING
115B008	-138.30667	60.88778	DRILLED PROSPECT
115F045	-140.53778	61.95306	DEPOSIT
115F059	-140.80056	61.78944	DRILLED PROSPECT
115G005	-138.88472	61.11722	PROSPECT
115G021	-139.42083	61.43639	DRILLED PROSPECT
115G025	-139.59639	61.48222	DRILLED PROSPECT
115G026	-139.66028	61.50250	SHOWING
115G065	-139.34444	61.69194	DRILLED PROSPECT
115G071	-138.13556	61.45778	DRILLED PROSPECT
115G076	-138.35111	61.67306	SHOWING
115G079	-138.50750	61.84750	DRILLED PROSPECT
115G094	-139.44472	61.45472	DRILLED PROSPECT
115H001	-136.16222	61.93694	PROSPECT
115H002	-136.11333	61.88250	PROSPECT
115H004	-136.12444	61.69861	SHOWING
115H013	-136.09083	61.34583	DEPOSIT
115H019	-136.91806	61.29222	DRILLED PROSPECT
115I001	-136.25278	62.08028	DEPOSIT
115I002	-136.26389	62.09333	UNDERGROUND PAST PRODUCER
115I003	-136.26361	62.12361	UNDERGROUND PAST PRODUCER
115I008	-136.69361	62.34889	DEPOSIT
115I010	-136.63056	62.38861	PROSPECT
115I019	-136.85639	62.83444	PROSPECT
115I023	-137.20389	62.61000	DRILLED PROSPECT
115I024	-137.37722	62.70806	ANOMALY
115I029	-137.94917	62.64333	ANOMALY
115I034	-137.89444	62.45750	DRILLED PROSPECT
115I037	-137.62000	62.42917	DEPOSIT
115I038	-137.49250	62.38056	DRILLED PROSPECT
115I039	-137.38917	62.35917	ANOMALY
115I042	-137.26917	62.32528	DRILLED PROSPECT
115I053	-137.14500	62.29250	DEPOSIT
115I054	-137.11778	62.26889	DEPOSIT
115I055	-137.05389	62.27028	DRILLED PROSPECT
115I057	-136.97472	62.30972	DRILLED PROSPECT
115I058	-136.97778	62.29333	DEPOSIT
115I064	-137.12194	62.05000	OPEN PIT PAST PRODUCER
115I065	-137.17611	62.05444	DEPOSIT
115I066	-137.19889	62.09000	DRILLED PROSPECT
115I067	-137.25722	62.12083	DRILLED PROSPECT

Appendix II  
**Anvil Exploration Files**  
**Minfile occurrences Associated with File Numbers**

<b>MINFILE</b>	<b>LONGITUDE</b>	<b>LATITUDE</b>	<b>STATUS</b>
115I068	-137.17472	62.15389	DRILLED PROSPECT
115I071	-137.80139	62.22833	ANOMALY
115I080	-137.32444	62.14111	ANOMALY
115I084	-137.33417	62.08167	SHOWING
115I096	-137.26222	62.07972	DRILLED PROSPECT
115I112	-137.07278	62.26278	DRILLED PROSPECT
115I121	-137.17667	62.32083	SHOWING
115J003	-138.57083	62.35694	SHOWING
115J008	-138.01889	62.64833	DRILLED PROSPECT
115J012	-138.10583	62.70528	UNKNOWN
115J015	-138.24056	62.56167	UNKNOWN
115J017	-138.48944	62.64778	SHOWING
115J022	-138.62722	62.67167	SHOWING
115J026	-138.75806	62.66444	UNKNOWN
115J027	-138.82056	62.72028	UNDERGROUND PAST PRODUCER
115J028	-138.82806	62.73778	DEPOSIT
115J030	-138.92444	62.68333	ANOMALY
115J035	-138.96417	62.71222	ANOMALY
115J036	-138.96917	62.73694	DRILLED PROSPECT
115J041	-139.46500	62.69778	UNKNOWN
115J044	-139.72389	62.75611	SHOWING
115J045	-139.83861	62.83944	SHOWING
115J052	-139.47444	62.82583	SHOWING
115J053	-139.45639	62.84139	ANOMALY
115J058	-139.12250	62.83111	UNKNOWN
115J063	-139.02806	62.77417	UNKNOWN
115J101	-138.90806	62.73694	DRILLED PROSPECT
115K082	-140.98250	62.04694	DRILLED PROSPECT
115K084	-140.70889	62.25194	ANOMALY
115N021	-140.17833	63.05528	SHOWING
115N022	-140.23639	63.04167	UNKNOWN
115N040	-140.79833	63.91333	OPEN PIT PAST PRODUCER
115N042	-140.57583	63.91556	DRILLED PROSPECT
115O035	-139.90222	63.55222	SHOWING
115O053	-139.23639	63.66639	DRILLED PROSPECT
115O054	-139.15694	63.69583	DRILLED PROSPECT
115O068	-138.94833	63.88833	DRILLED PROSPECT
115O070	-138.99222	63.91694	PROSPECT
115O072	-139.22444	63.89250	UNDERGROUND PAST PRODUCER
115O074	-138.79111	63.94556	ANOMALY
115O106	-139.26389	63.06889	UNKNOWN
115O122	-139.61333	63.12889	UNKNOWN
115P002	-136.10194	63.85972	SHOWING
115P004	-136.26694	63.78472	DRILLED PROSPECT
115P014	-137.55694	63.77972	SHOWING
115P016	-137.18194	63.56222	SHOWING
115P034	-137.26972	63.81306	SHOWING
115P038	-136.46694	63.20111	UNKNOWN
115P056	-136.70194	63.76222	PROSPECT

Appendix II  
**Anvil Exploration Files**  
**Minfile occurrences Associated with File Numbers**

<b>MINFILE</b>	<b>LONGITUDE</b>	<b>LATITUDE</b>	<b>STATUS</b>
116A002	-136.03222	64.47361	SHOWING
116A009	-136.82500	64.63472	DEPOSIT
116A012	-137.89278	64.27917	PROSPECT
116A015	-137.76806	64.97083	PROSPECT
116A016	-137.68944	64.97722	SHOWING
116A020	-136.27278	64.57194	SHOWING
116A031	-137.87528	64.09083	PROSPECT
116B037	-139.87667	64.31000	UNDERGROUND PAST PRODUCER
116B063	-138.28278	64.99528	SHOWING
116B064	-139.28861	64.75083	SHOWING
116B084	-139.87306	64.83778	DRILLED PROSPECT
116B085	-139.71972	64.73667	SHOWING
116B087	-138.79500	64.73750	DRILLED PROSPECT
116B094	-138.17194	64.28833	DRILLED PROSPECT
116C025	-140.71611	64.43917	OPEN PIT PAST PRODUCER
116C029	-140.38361	64.58250	SHOWING
116C082	-140.84528	64.00611	ANOMALY
116C091	-140.20778	64.48333	SHOWING
116C101	-140.03500	64.86222	SHOWING
116G047	-138.67000	65.30694	SHOWING
116G048	-138.71972	65.26278	SHOWING
116H051	-136.96222	65.60972	ANOMALY
116J010	-139.81750	66.30472	ANOMALY

### Anvil Exploration Records Request

Name \_\_\_\_\_

Address \_\_\_\_\_

Phone \_\_\_\_\_

E-mail \_\_\_\_\_

FILE_NUMBER	BOX_NUMBER	BOX_NOTE
105F07/1239	20050352	
105F07/1240	20050352	
105F07/1241	20050352	
105F07/1242	20050352	
105F07/1243	20050352	
105F07/1444	20050483	
105F07/1445	20050483	
105F07/1446	20050483	
105F07/1447	20050483	
105F07/1448	20050483	
105F07/1449	20050483	
105F07/1450	20050483	
105F/1583	20050503	
105F07/2146	20050869	

# ANVIL FILE LIST

LINE	FILE_NUMBER	BOX_NUMBER	BOX_NOTE	NTS	MINFILE	COMPANY
1	115I01/010	20042406		115I01	115I003	Cyprus Anvil Mining Corporation
2	115I01/011	20042406		115I01	115I003	Cyprus Anvil Mining Corporation
3	115I01/012	20042406		115I01	115I003	Cyprus Anvil Housing Corp.
4	115I01/013	20042406		115I01	115I003	Cyprus Anvil Mining Corporation
5	115I01/014	20042406		115I01	115I003	Cyprus Anvil Mining Corporation
6	115I01/015	20042406		115I01	115I001, 115I003	Cyprus Anvil Mining Corporation
7	115I01/016	20042406		115I01	115I001, 115I003	Cyprus Anvil Mining Corporation
8	115I01/017	20042406		115I01	115I001, 115I003	Cyprus Anvil Mining Corporation
9	115I01/018	20042406		115I01	115I003	Cyprus Anvil Mining Corporation
10	115I01/019	20042406		115I01	115I003	Cyprus Anvil Mining Corporation
11	115I01/02	20042406		115I01	115I003	Anvil Mining Corporation
12	115I01/020	20042406		115I01	115I003	Cyprus Anvil Mining Corporation
13	115I01/021	20042406		115I01	115I001, 115I003	Cyprus Anvil Mining Corporation
14	115I01/022	20042406		115I01	115I001, 115I003	Kerr Addison Mines Limited
15	115I01/023	20042406		115I01	115I001, 115I003	Cyprus Anvil Mining Corporation
16	115I01/03	20042406		115I01	115I001	Teslin Exploration Ltd.
17	115I01/04	20042406		115I01	115I003	Cyprus Anvil Mining Corporation
18	115I01/05	20042406		115I01	115I003	none
19	115I01/06	20042406		115I01	115I001	Cyprus Anvil Mining Corporation
20	115I01/07	20042406		115I01	115I001, 115I003	Cyprus Anvil Mining Corporation
21	115I03/08	20042406		115I03	115I066	Area Exploration Corporation (Cyprus Exploration)
22	115I03/09	20042406		115I03	115I067	Essansee Explorations Ltd.
23	115I06/01	20042406		115I06	115I054	none
24	115I01/024	20042407		115I01	115I001, 115I003	Cyprus Anvil Mining Corporation
25	115I01/025	20042407		115I01	115I001, 115I003	Cyprus Anvil Mining Corporation
26	115I01/026	20042407		115I01	115I001	Cyprus Anvil Mining Corporation
27	115I01/027	20042407		115I01	115I003	Cyprus Anvil Mining Corporation
28	115I01/028	20042407		115I01	115I001, 115I003	Cyprus Anvil Mining Corporation
29	115I01/029	20042407		115I01	115I001	Cyprus Anvil Mining Corporation
30	115I01/030	20042407		115I01	115I001, 115I003	none
31	115I01/031	20042407		115I01	115I001, 115I003	J. Gordon Turnbull & Sverdrup
32	115I01/032	20042407		115I01	115I001, 115I003	Government of Canada
33	115I01/033	20042407		115I01	115I003	GSC
34	115I01/035	20042407		115I01	115I001, 115I003	Cyprus Anvil Mining Corporation
35	115I01/036	20042407		115I01	115I003	Cyprus Anvil Mining Corporation
36	115I01/037	20042407		115I01	115I001, 115I003	Cyprus Anvil Mining Corporation
37	115I02/040	20042407		115I02	Not Applicable	Dynasty/Atlas
38	115I02/041	20042407		115I02	Various	Dynasty/Atlas
39	115I03/038	20042407		115I03	Not Applicable	Cyprus Anvil Mining Corporation
40	115I03/039	20042407		115I03	Not Applicable	Dynasty/Atlas
41	115I03/042	20042407		115I03	115I068	Dynasty/Atlas
42	115I03/043	20042407		115I03	115I066	Cyprus Exploration Corporation Ltd.

# ANVIL FILE LIST

LINE	TITLE	CONTENT	From DATE	to DATE
1	Tantalus Butte Mine, Control Survey Coordinates, Authors Hosford, Impey, & Welter	Property Surveys Engineering Control Network For CAMC	01-Jan-75	01-Jan-75
2	Tantalus Butte Mine, underground plans & geology, Unknown Author, 115101	Property Geological Drilling Surveys Various Scraps Related To Mapping Of Underground Workings 2Dd Logs For 1961 Holes Plans Indicate Mid 70's Hole	01-Jan-75	31-Dec-75
3	Carmacks coal open pit Geology, Authors R.P. Hill & D.S. Jennings	Property Geological Various Scraps Relating To Pit Mapping	01-Jan-76	01-Jan-76
4	Field Notes 1972, Author U. Jansons, 115101	Property Trenching Geological Field Notes Relating To Trenching	01-Jan-72	01-Jan-72
5	Carmacks Coke/Misc Memos 1976, Various Authors	Property History Reserves Coal Quality Various Memos Relating To Reserves Availability And Quality Of Coal History	01-Jan-68	01-Jan-76
6	Reflectance analysis of Cyprus Anvil Coals, Author Cascade Coal Petrography Ltd.	Property Coal Quality No Comments	01-Jan-75	01-Jan-75
7	Coal Quality Data 1910 to 1972, Various Authors	Property Coal Quality Compilation Of Coal Quality Analysis Certificates	01-Jan-10	01-Jan-72
8	Coal Quality Data 1977, Rotary Cuttings, 115101	Property Coal Quality	01-Jan-77	01-Jan-77
9	Coal Quality Data 1976, Carmacks South, Author Cyclone Engineering Sales Ltd.	Property Coal Quality Compilation Of Coal Quality Analysis Certificates.	01-Jan-76	31-Dec-76
10	Coal Quality 1976, Carmacks North, Author Cyclone Engineering Sales Ltd.	Property Coal Quality Compilation Of Coal Quality Analysis Certificates.	01-Jan-76	31-Dec-76
11	Anvil Project Study of fuels & equipment for Plant Heating, Authors Parsons & Jurden Corporation	Property Engineering Technical Not Property Specific to Carmacks Coal Pit	23-Oct-70	23-Oct-70
12	Carmacks coal, linecutting, 115101	Property Geophysical Linecutting May Help Locate Geophysics Test Lines	01-Jan-77	31-Dec-77
13	Carmacks coal, surface geophysical, seismic, 115101	Property Geophysical	01-Jan-77	01-Dec-77
14	Report on geophysical test on Carmacks coal deposit, Author M.G. Berretta	Property Geophysical	01-Jan-76	31-Dec-76
15	Carmacks Coal, VLF EM Survey, Author P. Walcott & Associates	Property Geophysical	01-Jan-77	01-Jan-77
16	Report on 1973 Diamond Drilling program, Carmacks Coal, Author M.P. Phillips	Property Geological, Drilling, File Also Contains Original Logs Geology Map And EMR Mines Branch Evaluation Of Coking Coal	01-Nov-73	01-Nov-73
17	Carmacks coal project, 1982 mine plan, Authors J. Bowers & K. Woods	Property Engineering/Mine Plan Pertains To Pit On Tantalus Butte	01-Jan-82	01-Jan-82
18	Carmacks coal lot plats, Various Author, property file	Property Surveys Contains Copies Of Various Coal Lot Survey Plans	02-Jan-00	01-Jan-60
19	Carmacks south coal project report on 1979/1980 field work, Author T.J. Adamson	Property Geological Drilling Trenching	01-Jan-81	01-Jan-81
20	Report on 1977 field program, Carmacks coal project, Author R.P. Hill	Property Geological Geophysical Reports On Geophysical Test Work	01-Apr-78	01-Apr-78
21	Mt. Nansen Project, Geology, Drilling, Geochemistry 1971, Author R.A. Dickson & P.F. Lewis	Property Geological Geophysical Geochemical Comprehensive Report Includes Alteration Map And Reference To Earlier IP Survey See CIMM Paper	01-Jan-71	01-Jan-71
22	Summary report, May Group Claims, Authors D.D. Campbell & F. Guardia	Property Trenching Summary Geological Geochemical Geophysical Summary Report Not Original Data Incl Trench Plans	15-Apr-69	15-Apr-69
23	Laforma Mine ore reserves work sheets, Unknown Author, property file, 115106	Property Geological Engineering Reserves Centre Vein	06-Oct-65	06-Oct-65
24	Carmacks coal, 1978 diamond drill logs, Various Authors, 115101	Property Drilling Type Includes Logs Of Some 1961 And 1973 Holes.	01-Jan-61	01-Jan-73
25	Results of Petrographic analyses of eleven coal samples, Author N.J. Russell (Robertson Research), 115101	Property Geological	15-Apr-77	15-Apr-77
26	Wireline logs, Carmacks South, C-76 holes, Author Data Probe Logging Ltd., 115101	Property Drilling Geophysical Natural Gamma Resistance And Density Profiles	12-Jul-77	12-Jul-77
27	Wireline logs, Carmacks North, C-76 & C-77 holes, Author Data Probe Logging Ltd., 115101	Property Drilling Geophysical Natural Gamma Resistance And Density Profiles	13-Jul-77	22-Jul-77
28	Carmacks coal, 1976 drill logs, Various Authors, 115101	Property Drilling See Also 115101/024	17-Nov-71	20-Oct-76
29	Carmacks 1979 drill logs, Authors Unknown, 115101	Property Drilling Refers To Electrologs	01-Jan-79	01-Jan-79
30	Carmacks coal excerpts from Cairnes reports 1905 to 1908, Author D.D. Cairnes, 115101	Property Geological Excerpts From GSC Reports	01-Jan-05	01-Jan-08
31	Parcel evaluation of coal sources for Whitehorse Refinery, Author D.C. Birch, 115101	Property Economic Evaluation	01-Feb-43	01-Feb-43
32	Preliminary evaluation report, Yukon Territory coal resources, Author A.D. Oliver, 115101	Property Economic Evaluation Summary Of Practise To Mid 1960's	01-Jan-65	01-Jan-65
33	The correlation of the main seam in the Tantalus Butte Coal Mine, Carmacks, Author P.A. Hacquebard, 115101	Property Geological Petrography GSC Topical Report 140	01-Jan-70	01-Jan-70
34	Excerpt from an unknown coal inventory pertaining to Carmacks Area, Author Unknown, 115101	Property Geological Summary	01-Jan-71	01-Jan-73
35	Carmacks North, 1977 rotary holes cutting logs, Author Unknown, 115101	Property Drilling	01-Jan-77	01-Jan-77
36	CD copies on assorted maps from various reports & hanging files, Various Authors, 115101	Property Geological Topography Land Holdings Eclectic Assortment Of Copies	01-Sep-80	01-Sep-80
37	Detailed geochemistry plots, Author Unknown, 115102	Regional Geochemical Appear To Be Soil And Silt Sample Locations See Folios	01-May-65	01-May-65
38	Geochemistry field sheets, Author Unknown, 115102	Regional Property Geochemical Appear To Be Soil Sample Locations See Folios	16-Aug-70	16-Aug-70
39	50,000 Topo sheets with annotations, Author Unknown, 115103	Regional Geochemical May Be Simply Grant Numbers	01-Jan-67	01-Jan-67
40	50,000 Geology sheets with annotations, Author Unknown, 115103	Regional Geochemical	01-Jan-75	31-Dec-75
41	Vic claims AFE, Author C.I. Godwin, 115103	Property Summary Exploration Proposal With Summary Of Results To 1974	01-Jan-74	01-Jan-74
42	Mount Nansen claim location map, Author Unknown, 115103	Property Claim Location Map Shows Some Drill Hole Locations	01-Jan-71	01-Jan-71

# ANVIL FILE LIST

LINE	FILE_NUMBER	BOX_NUMBER	BOX_NOTE	NTS	MINFILE	COMPANY
43	115I03/044	20042407		115I03	115I066	Cyprus Exploration Corporation Ltd.
44	115I03/045	20042407		115I03	115I066	Cyprus Exploration Corporation Ltd.
45	115I03/046	20042407		115I03	115I065, 115I096	Cyprus Exploration Corporation Ltd.
46	115I03/047	20042407		115I03	115I066	Cyprus Exploration Corporation Ltd.
47	115I03/048	20042407		115I03	115I066	Cyprus Exploration Corporation Ltd.
48	115I03/049	20042407		115I03	115I064	Brown McDade Mines Ltd.
49	115I03/050	20042407		115I03	115I065	Mount Nansen Mines Limited
50	115I03/051	20042407		115I03	115I065	Mount Nansen Mines Limited
51	115I03/052	20042407		115I03	115I065 and others	Peso Silver Mines Limited
52	115I03/053	20042407		115I03	115I065	Mount Nansen Mines Limited
53	115I03/054	20042407		115I03	115I065	Peso Silver Mines Limited
54	115I03/055	20042407		115I03	115I064	Silver Standard Mines Ltd.
55	115I03/056	20042407		115I03	115I065	Mount Nansen Mines Limited
56	115I03/057	20042407		115I03	115I066	Area Exploration Corporation (Cyprus Exploration)
57	115I03/058	20042407		115I03	115I066	Area Exploration Corporation (Cyprus Exploration)
58	115I03/059	20042407		115I03	115I064, 115I065	Mount Nansen Mines Limited
59	115I03/060	20042407		115I03	115I067	Mount Nansen Mines Limited
60	115I03/061	20042407		115I03	115I067	Mount Nansen Mines Limited
61	YUKON WIDE/034	20042407		YUKON WIDE	Various	Cyprus Anvil Mining Corporation
62	115I03/062	20042408		115I03	115I064, 115I065	Mount Nansen Mines Limited
63	115I03/063	20042408		115I03	115I080	Atlas Exploration Limited
64	115I03/064	20042408		115I03	115I084	Atlas Exploration Limited
65	115I03/065	20042408		115I03	115I064, 115I065	Mount Nansen Mines Limited
66	115I03/066	20042408		115I03	115I064, 115I065	Mount Nansen Mines Limited
67	115I03/067	20042408		115I03	115I064, 115I065	University of B.C.
68	115I03/068	20042408		115I03	115I066	Mount Nansen Mines Limited
69	115I03/069	20042408		115I03	115I066	Area Exploration Corporation (Cyprus Exploration)
70	115I03/070	20042408		115I03	115I066	Area Exploration Corporation (Cyprus Exploration)
71	115I03/071	20042408		115I03	115I096	Area Exploration Corporation (Cyprus Exploration)
72	115I03/072	20042408		115I03	115I066	Area Exploration Corporation (Cyprus Exploration)
73	115I03/073	20042408		115I03	115I066	Atlas/Dynasty (from Area Exploration)
74	115I03/074	20042408		115I03	115I066	Area Exploration Corporation (Cyprus Exploration)
75	115I03/075	20042408		115I03	115I065	Mount Nansen Mines Limited
76	115I03/076A	20042408		115I03	115I066	Area Exploration Corporation (Cyprus Exploration)
77	115I03/076B	20042408		115I03	115I066	Area Exploration Corporation (Cyprus Exploration)
78	115I03/076C	20042408		115I03	115I066	Area Exploration Corporation (Cyprus Exploration)



# ANVIL FILE LIST

LINE	TITLE	CONTENT	From_DATE	to_DATE
43	Mount Nansen Area, general correspondence, Various Authors, 115I03	Property Summary Overview Contains Summary Write Up To Early '70's And Exploration Proposal	26-Jan-76	26-Jan-76
44	Mount Nansen Area, compilation map, Author Unknown, 115I03	Property Claim Locations Appears To Show Only Claim Post Locations	30-Apr-71	30-Apr-71
45	Property examination, Mount Nansen, Rusk Creek, Author J.G. Simpson, 115I03	Property Summary Information Proposal To Explore For Deep Porphyry	01-Jan-75	31-Dec-75
46	Mount Nansen Area, generalized alteration plan, Author R.A. Dickson, 115I03	Property Geological See Reports	01-Jan-72	01-Jan-72
47	Mount Nansen, Copper Moly Geochemistry, 115I03	Property Geochemical See Reports	24-Dec-74	24-Dec-74
48	Victoria Creek, 115I03	Property Summary/Overview/History Summary Of Work To Late 1940's	31-Dec-49	31-Dec-49
49	Geology, Victoria Mountain, Mount Nansen Area, Author W. Walker, 115I03	Property Photogeological Essentially Excerpts From Bostock's Work And Photo Lineament Study.	01-Jan-64	01-Jan-64
50	Progress report, Mount Nansen Mines, Author White L.G., 115I03	Property Geological Engineering Summary Of Geology Stripping Drilling Etc.	01-Jan-64	01-Jan-64
51	Impressions of Mount Nansen, Gold-Silver District, Author A.E. Aho, 115I03	Property Overview	01-Jan-68	01-Jan-68
52	Report on the trenching program Mount Nansen Mines, Author G.L. Lamont, 115I03	Property Geological Trenching Overview Discussion Of Geology And Mineralization In Trenches	01-Jan-68	01-Jan-68
53	Interim reports #1 & #2, Mount Nansen Mines, Author D.D. Campbell, 115I03	Property Geological Drilling Sampling Progress Report On Drilling Mapping Sampling Summary Of Geology And Mineralization	10-Aug-64	10-Aug-64
54	Report on study of plans of Brown/McDade Mines, Author D.D. Campbell, 115I03	Property Geological Summary Based On Review On Plans And Samples	01-Jan-59	01-Jan-59
55	Mineralogical investigation of a sample of Silver/Gold Ore from Mount Nansen Mine, Author D. Owens, 115I03	Property Mineralogical Petrography-Mines Branch Investigation Report 68-33	01-Jan-75	31-Dec-75
56	Mount Nansen drill logs, Author R.A. Dickinson, 115I03	Property Drilling-Original Drill Logs 13 Holes Drilled 72-73	01-Jun-72	01-Jun-72
57	Mount Nansen project, 1972 assaying, Author Unknown, 115I03	Property Assays Compilation Of Assay Results For 1972 Holes Not Certificates	01-Jan-72	01-Jan-72
58	Summary reports, Mount Nansen Mines, Authors W.G. Martin & L.G. White, 115I03	Property Progress Report Geological Drilling Trenching Assay 3 Summary Reports 2 By Martin 1 By White On Ongoing Work At Mt. Nansen And Brown Mcdade	12-Sep-64	12-Sep-64
59	Property examination, head of Nansen Creek, Author Unknown, 115I03	Property Trenching Geological Summary Observations On Mineralization In Trenches	13-Jun-68	13-Jun-68
60	Geochemical report on the divide mineral claims, Authors T.D. Wilkinsin & D.D. Campbell, 115I03	Property Geochemical Assessment Report On Large Soil Survey.	13-Jul-68	05-Aug-68
61	Report on 1977 reconnaissance of Yukon coals, Author R.P. Hill	Property Geological Survey	01-Apr-78	01-Apr-78
62	Report on initial geochemical base metal exploration program, Authors F. Bianconi & R. Sager, 115I03	Property Geochemical Test On 500B Horizon Samples (Mo Cu Zn) From A 15000 Sample Ag As Grid	01-Jan-70	01-Jan-70
63	Rockland Mines, Silent Jack property, 115I03	Property Geophysical Isolated EM Survey Near Klaza River Location Uncertain Little Info	27-Aug-70	27-Aug-70
64	Property submitted by D. Morin, Author J.S. Brock, 115I03	Property Historical Offer And Rejection Of Claims	07-Nov-71	07-Nov-71
65	Trend surface & factor analysis of the geochemical data from Mount Nansen Area, Author R. Sager, 115I03	Property Geochemical Statistical Analysis Of Silt Data Data In 115I03/066	01-Jan-71	01-Jan-71
66	1970 stream sampling survey, Mount Nansen property, Authors F. Bianconi & R. Sager, 115I03	Property Geochemical Report On Silt Sampling In Mt. Nansen Area	01-Jan-70	01-Jan-70
67	The petrology & alteration of the Mount Nansen porphyry, near Carmacks, Author R.A. Dickinson, 115I03	Property Geological Petrography Alteration Good Description And Pictures Of Rocks	01-Apr-72	01-Apr-72
68	Mount Nansen property, 1970 geochemical soil survey, Authors F. Bianconi & R. Sager, 115I03	Property Geochemical	01-Oct-70	01-Oct-70
69	Final report, exploration activities, Tee, Bun, & Sue claims, Whitehorse. 115I03	Property Geological Geochemical Geophysical Drilling	01-Jul-74	01-Jul-74
70	A geographical report on ground magnetic, electromagnetic, & induced, Authors P.E. Walcott, & P. Eng, 115I03	Property Geophysical Report And Thick Folio Of Drawings Coloured Map Of IP 1'=1000'	01-Jan-72	01-Jan-72
71	Rust Creek Zone, 1972 ancillary projects, Author R.A. Dickinson, 115I03	Property Geological Geochemical	01-Oct-72	01-Oct-72
72	Mount Nansen project, Whitehorse MD, drilling in 1971 & 1972, Authors R.A. Dickinson & P.F. Lewis, 115I03	Property Drilling	01-Dec-72	01-Dec-72
73	Mount Nansen Area, geology, 115I03	Property Geological Assorted Maps And Sections From Area Expl Reports	01-Jan-72	01-Jan-72
74	Mount Nansen project, Whitehorse MD, geology, geochemistry & Drilling, Authors R.A. Dickson & P.F. Lewis, 115I03	Property Geological Geochemical Drilling Text Of Report But Not All Drawings See 08 For Full Report 072 For Drilling.	01-Jan-71	01-Jan-71
75	1964 target for mine development, Author D.D. Campbell, 115I03	Property Geological Assays Reserves See For Assay Plans For Weber And Huestis Adits	01-Jan-64	01-Jan-64
76	Mount Nansen project progress report #1, Author R.A. Dickinson, 115I03	Property Progress Report Geological Geochemical Linecutting See Other Area Expl Reports For More Detail	01-Jan-70	01-Jan-70
77	Mount Nansen claims, electromagnetic survey report, Author R. Savidge, 115I03	Property Geophysical See Other Area Expl Reports For More Detail.	01-Jan-71	01-Jan-71
78	Report on geology, Mount Nansen Claims, Author P.F. Lewis, 115I03	Property Geological See Other Area Expl Reports For More Detail.	01-Jun-71	01-Jun-71

# ANVIL FILE LIST

LINE	FILE_NUMBER	BOX_NUMBER	BOX_NOTE	NTS	MINFILE	COMPANY
79	115I03/077	20042409		115I03	115I064, 115I065	Mount Nansen Mines Limited
80	115I04/090	20042409		115I04	115I071	Charta Mines Ltd. (NPL)
81	115I04/092	20042409		115I04	Not Applicable	Atlas Exploration Limited
82	115I04/093	20042409		115I04	Not Applicable	Atlas Exploration Limited
83	115I05/06/079	20042409		115I05, 115I06	115I038	Atlas Exploration Limited
84	115I05/06/080	20042409		115I05, 115I06	115I038	Atlas Exploration Limited
85	115I05/06/081	20042409		115I05, 115I06	115I038	Atlas Exploration Limited
86	115I05/06/082	20042409		115I05, 115I06	115I038	Atlas Exploration Limited
87	115I05/06/083	20042409		115I05, 115I06	115I038	Coranex Limited
88	115I05/06/084	20042409		115I05, 115I06	115I038?	Coranex Limited
89	115I05/06/085	20042409		115I05, 115I06	115I038	Atlas Exploration Limited
90	115I05/06/086	20042409		115I05, 115I06	115I038	Atlas Exploration Limited
91	115I05/088	20042409		115I05	115I037	Atlas Exploration Limited
92	115I05/089	20042409		115I05, 115I06	unknown	Atlas Explorations Limited
93	115I05/091	20042409		115I05	Not Applicable	Atlas Explorations Limited
94	115I06/087	20042409		115I06	115I039	None
95	115I06/094	20042409		115I06	115I053	Dynasty Explorations Limited
96	115I06/095	20042409		115I06	115I054	Ormsby Mines Limited
97	115I07/096	20042409		115I07	115I057	Canex Aerial Exploration Ltd.
98	115I07/097	20042409		115I07	115I057	Canex Aerial Exploration Ltd.
99	115I07/098	20042409		115I07	115I057	Canex Aerial Exploration Ltd.
100	115I16/078B	20042409		115I16	115I034	Sabina Mines Ltd. (NPL)
101	115J10/078A	20042409		115J10	115J026	Sabina Mines Ltd. (NPL)
102	115I06/0100	20042410		115I06	115I042	Yukon Revenue Mines Ltd.
103	115I06/0101	20042410		115I06	115I042	Yukon Revenue Mines Ltd.
104	115I06/0102	20042410		115I06	115I042	Meridian Syndicate
105	115I06/0103	20042410		115I06	115I042	Dynasty Explorations Limited
106	115I06/0104	20042410		115I06	115I053	Prism Resources Limited
107	115I06/0105	20042410		115I06	115I053	Dynasty Explorations Limited
108	115I06/0106	20042410		115I06	115I053	Dynasty Explorations Limited
109	115I06/0107	20042410		115I06	115I053	Dynasty Explorations Limited
110	115I06/0108	20042410		115I06	115I053	Dynasty Explorations Limited
111	115I06/0109	20042410		115I06	115I055, 115I112	Tanzinilla Explorations Ltd. (NPL)
112	115I06/0110	20042410		115I06	115I053	General Enterprises Ltd.
113	115I06/0111	20042410		115I06	115I053	Dynasty Explorations Limited
114	115I06/0112	20042410		115I06	115I053	Dynasty Explorations Limited
115	115I06/0113	20042410		115I06	115I053	Dynasty Explorations Limited
116	115I06/0114	20042410		115I06	115I053	Dynasty Explorations Limited
117	115I06/0115	20042410		115I06	115I053	Dynasty Explorations Limited
118	115I06/0116	20042410		115I06	115I053	Prism Resources Limited
119	115I06/0117	20042410		115I06	115I053	Prism Resources Limited
120	115I06/0118	20042410		115I06	115I053	Dynasty Explorations Limited
121	115I06/0119	20042410		115I06	115I053	Prism Resources Limited
122	115I06/0120	20042410		115I06	115I053	Cyprus Anvil Mining Corporation
123	115I06/0121	20042410		115I06	115I053	Dynasty Explorations Limited
124	115I06/0122	20042410		115I06	115I053	Dynasty Explorations Limited
125	115I06/0123	20042410		115I06	115I053	Dynasty Explorations Limited
126	115I06/0124	20042410		115I06	115I053	Dynasty Explorations Limited

# ANVIL FILE LIST

LINE	TITLE	CONTENT	From_DATE	to_DATE
79	Folio with several reports on Mount Nansen Mine 1965 to 1975, Various Authors, 115103	Property Various Contains 077A Thru077I.Regarding Budgets Economic Performance '70 Geochemical Soil Survey Feasibility Reports Mineralogical Investigation Ore Reserves Review Report And 77I Archer Cathro And Assoc. Casino Report Engineering	01-Jan-68	01-Jan-72
80	Geological, geochemical, & geophysical report, chart 1-48 claims, Authors G.G. Carlson & R.G. Hilker, 115104	Property Exploration Overview	11-Jun-71	11-Jun-71
81	Field sheets, 115104	Regional Geochemical Locations For Silt And Soil Samples In 1970 Photo Overlays And Notes.	01-Jan-75	31-Dec-75
82	Geology, 115104	Regional Geological	01-Jan-75	31-Dec-75
83	Geological, geochemical, geophysical, & diamond drilling report on the Klaza River, Authors W.J. Roberts & D. Brabec, 115105	Property Geological Geochemical Geophysical Drilling.	01-Nov-70	01-Nov-70
84	Klazan drill logs KL 1, 2, 3, 4, & 5, Author Unknown, 115105	Property Drilling	01-May-70	01-Aug-70
85	Summary reports, Author unknown & J.R. Woodcock, 115105	Property Geological And Exploration Overview	01-Dec-67	01-Dec-67
86	Interim progress report to May 10, 1970, Author J.S Brock, 115105	Property Exploration Progress Report	13-May-70	13-May-70
87	Coranex Project, Klazan Group, Author C.J. Campbell, 115105	Property Geological Geochemical.	01-Dec-66	01-Dec-66
88	no title entered	Property Geological,Geochemical	01-Nov-66	01-Nov-66
89	Diamond drilling report, Klazan Group, Author W. Roberts, 115105	Property Drilling	01-Sep-70	01-Sep-70
90	Klazan Group, GSC Annual report, Author Unknown, 115105	Property Exploration Overview	01-Jan-36	01-Jan-36
91	Geological & geochemical report on The Johnny-Cash Group, Authors W.J. Roberts & D. Brabec, 115105	Property Geological Geochemical	01-Jan-70	01-Jan-70
92	no title entered	Property Exploration Overview	01-Jan-75	31-Dec-75
93	no title entered	Regional Geochemical	01-Jan-75	31-Dec-75
94	Location plan of COM 1 to 101 mineral claims, Author White Hosford & Impey, 115106	Property Claim Location	14-Sep-69	14-Sep-69
95	Geology, Guder Best Group, 115106	Property Geological	01-Jan-75	31-Dec-75
96	Laforma property, Author W.E. Clarke, 115106	Property Geological Historical	01-Jan-64	01-Jan-64
97	Final report on Granite Mountain, Author D.A. Howard, 115107	Property Geological	01-Jan-68	01-Jan-68
98	Logs & assay results Granite Mountain, 115107	Property Drilling Logs And Assays To Go With 096	13-Sep-66	13-Sep-66
99	Report on the induced polarization & Resistivity survey at the Granite Mountain project, Authors P.G. Hallof & R.A. Bell, 115107	Property Geophysical	01-Jan-66	01-Jan-66
100	Geological report ace, Wing Claim Groups, Dawson Range, Author R.G. Hiker, 115116	Property Geological Two Locations Discussed In One Paper.	09-Jan-70	09-Jan-70
101	Geological report ace, Wing Claim Groups, Dawson Range, Author R.G. Hilker, 115J10	Property Geological Two Locations Discussed In One Report.	09-Jan-70	09-Jan-70
102	Report, induced polarization survey, Carmacks Area, Author J.G. Baird, 115106	Property Geophysical	31-Oct-68	31-Oct-68
103	Geological report, Yukon revenue property, Author D. Campbell, 115106	Property Geological Exploration Overview.	10-Jan-69	10-Jan-69
104	Final report, Revenue Creek prospect, Author C.E. Dunn, 115106	Property Geological Drilling Geochemical	01-Jun-65	01-Jun-65
105	Yukon revenue logs, Authors G. Pierce & KMD (Ken Dawson?), 115106	Property Drilling Relogs? Of 1968 And 1969 Holes.	01-Feb-70	01-Feb-70
106	Report, The Goldstar Group, Author P.H. Sevensma, 115106	Property Geological And Exploration Overview.	05-Jun-73	05-Jun-73
107	Report, 1974 field work, Gold Star, Peg, Add, Au, & Ag Groups, Author W.J. Roberts, 115106	Property Geological Geochemical Geophysical Drilling And Trenching Report For Northern Mineral Assistance Grant	01-Dec-74	01-Dec-74
108	Cat trenching report, Gold Star Group, Author W.J. Roberts, 115106	Property Trenching	01-Nov-74	01-Nov-74
109	Cat trenching report, Gold Star Group, Author C.I. Godwin, 115106	Property Trenching	01-Oct-74	01-Oct-74
110	Geological & geophysical report, Gold Star Group, Author C.I. Godwin, 115106	Property Geological And Geophysical Contains A Geophysical Report By D.R. Cochrane On SP And Ground Mag And The Sevensma Report.	01-May-74	01-May-74
111	Reconnaissance geology & geochemistry, free mineral claims, Author D.C. Findlay, 115106	Property Geological Geochemical	30-Nov-70	30-Nov-70
112	Freegold Mountain property, general geological report, Whitehorse, Author T. Kikuchi, 115106	Property Geological Also Contains Grangers Geological Map And Text.	28-Oct-69	28-Oct-69
113	Mount Freegold, 1974 field sheets, 115106	Property Drilling-Contains Drill Logs For Holes G1-8.	01-Jan-74	01-Jan-74
114	Mount Freegold, previous reports, Various Authors, 115106	Property Geological Geophysical Trenching Contains Excerpts From Sevensma And Cochrane Reports And Assay Certificate And Trench Map.	01-Jan-74	01-Jan-74
115	Freegold Mountain, potassium 40 contour map, Author Geo-Ex Surveys Ltd., 115106	Property Geophysical	01-Oct-70	01-Oct-70
116	Freegold Mountain, flight line layout, Author Geo-Ex Surveys Ltd., 115106	Property Geophysical	01-Oct-70	01-Oct-70
117	Freegold Mountain, total isomagnetic plan, Author Geo-Ex Surveys Ltd., 115106	Property Geophysical	01-Oct-70	01-Oct-70
118	Freegold Mountain, magnetometer values, Author D.R. Cochrane, 115106	Property Geophysical Maps Only	01-Oct-70	01-Oct-70
119	Freegold Mountain, isomagnetic plan, Author D.R. Cochrane, 115106	Property Geophysical Maps Only.	01-Oct-73	01-Oct-73
120	Mount Freegold, 1974 drill logs, Various Authors, 115106	Property Drilling	01-Jan-74	01-Jan-74
121	Review of Cochrane geophysical survey report, Author P.H. Sevensma, 115106	Property Geophysical	22-Oct-73	22-Oct-73
122	Geophysical report, induced polarization survey, Author P.E. Walcott, 115106	Property Geophysical	01-Dec-75	01-Dec-75
123	Line Cutting Report, for Ag & Au Groups, Author C.I. Godwin, 115106	Property Line Cutting	01-May-74	01-May-74
124	Freegold progress reports 1974, Author C.I. Godwin, 115106	Property Exploration Progress Report.	01-Jan-74	01-Aug-74
125	Freegold project, magnetometer field notes 1974, Author Unknown, 115106	Property Geophysical.	01-Jan-74	01-Jul-74
126	Freegold field sheets 1974, 115106	Property Trenching Field Maps Of Trenches.	01-Jan-74	01-Jan-74

# ANVIL FILE LIST

LINE	FILE_NUMBER	BOX_NUMBER	BOX_NOTE	NTS	MINFILE	COMPANY
127	115I06/0125	20042410		115I06	Not Applicable	Dynasty Explorations Limited
128	115I06/0126	20042410		115I06	Not Applicable	Dynasty Explorations Limited
129	115I06/099	20042410		115I06	115I042	Yukon Revenue Mines Ltd.
130	115I011/0127	20042411		115I01	115I023	Dynasty Explorations Limited
131	115I04/0158	20042411		115I04	115I071	Dynasty Syndicate
132	115I07/0134	20042411		115I07	115I010	Atlas Exploration Limited
133	115I07/0135	20042411		115I07	115I008	Dynasty Explorations Limited
134	115I07/0136	20042411		115I07	115I008	Dynasty Explorations Limited
135	115I07/0137	20042411		115I07	115I010	Atlas Exploration Limited
136	115I07/0138	20042411		115I07	115I010	None
137	115I07/0140	20042411		115I07	Not Applicable	None
138	115I07/0141	20042411		115I07	Not Applicable	None
139	115I09/0139	20042411		115I09	None	Atlas Exploration Limited
140	115I11/0128	20042411		115I11	115I058	Arrow Can Natural Gas Ltd.
141	115I12/0131	20042411		115I11	115I024	Anvil Mining Corporation
142	115I12/115J09/0132	20042411		115I12, 115J09	115I029, 115J008	Delta International Minerals Ltd.
143	115I12/13/0129	20042411		115I12, 115I13	Not Applicable	Dynasty Explorations Limited
144	115I12/13/0130	20042411		115I12, 115I13	Not Applicable	Dynasty Explorations Limited
145	115I15/0133	20042411		115I15	115I019	None
146	115J/0150	20042411		115J	Not Applicable	Atlas Exploration Limited
147	115J/0151	20042411		115J	Not Applicable	Atlas Exploration Limited
148	115J/0153	20042411		115J	Not Applicable	Atlas Exploration Limited
149	115J/0154	20042411		115J	Not Applicable	Atlas Exploration Limited
150	115J/0155	20042411		115J	Not Applicable	Atlas Exploration Limited
151	115J/0156	20042411		115J	Not Applicable	Atlas Exploration Limited
152	115J01/0161	20042411		115J01	Not Applicable	Atlas Exploration Limited
153	115J01/0162	20042411		115J01	Not Applicable	Atlas Exploration Limited
154	115J01/0163	20042411		115J01	Not Applicable	Atlas Exploration Limited
155	115J02/0164	20042411		115J02	Not Applicable	Atlas Exploration Limited
156	115J02/0165	20042411		115J02	Not Applicable	Atlas Exploration Limited
157	115J02/07/0166	20042411		115J02, 115J07	Not Applicable	Atlas Exploration Limited
158	115J03/0167	20042411		115J03	Not Applicable	Atlas Exploration Limited
159	115J03/0168	20042411		115J03	Not Applicable	Atlas Exploration Limited
160	115J03/0169	20042411		115J03	Not Applicable	Atlas Exploration Limited
161	115J06/0170	20042411		115J06	Not Applicable	Atlas Exploration Limited
162	115J07/0171	20042411		115J07	Not Applicable	Atlas Exploration Limited
163	115J07/0172	20042411		115J07	Not Applicable	Atlas Exploration Limited
164	115J07/0173	20042411		115J07	115J003	Atlas Exploration Limited
165	115J07/0174	20042411		115J07	115J003	Atlas Exploration Limited
166	115J07/0175	20042411		115J07	115J003	Atlas Exploration Limited
167	115J07/0176	20042411		115J07	115J003	Atlas Exploration Limited
168	115J10/0148	20042411		115J10	115J022	Cyprus Exploration Corporation Ltd.
169	115J10/0152	20042411		115J10	115J028	Archer Cathro & Associates Limited
170	115J10/0157	20042411		115J10	Not Applicable	None
171	115J10/0159	20042411		115J10	Various	Dynasty Syndicate
172	115J101/08/0160	20042411		115J01, 115J08	Not Applicable	Atlas Exploration Limited
173	115JK/0142	20042411		115J, 115K	Not Applicable	Atlas Exploration Limited
174	115JK/0143	20042411		115J, 115K	Not Applicable	Atlas Exploration Limited
175	115JK/0144	20042411		115J, 115K	Not Applicable	Atlas Exploration Limited

# ANVIL FILE LIST

LINE	TITLE	CONTENT	From DATE	to DATE
127	Topo Freegold Mountain, 115I06	Regional Geological Public Map But Saved As Has Hand Written Annotations.	01-Jan-75	31-Dec-75
128	Geology, Freegold Mountain, 115I06	Regional Geological Public Map But Saved As Has Handwritten Annotations	01-Jan-75	31-Dec-75
129	Report, Revenue Creek project, Author E.D. Dodson, 115I06	Property Geological Exploration Overview Summary Of Others Work Comparison To Casino.	01-Jun-65	01-Jun-65
130	Exploration report, Gorb mineral claims, Author P.M. Dean, 115I01	Property Geochemical.	01-Oct-73	01-Oct-73
131	Kim Creek surrounding area, Author J.B. French, 115I04	Property Geological.	01-Jan-63	01-Jan-63
132	Property submitted by Dennis Anderson, Merrit & Williams Creeks, Author E.O. Chisholm, 115I07	Property Geological.	01-Jun-66	01-Jun-66
133	Williams Creek, Dawson range JV, 115I07	Property Press Release Press Release On Initial Drill Results.	01-Jun-71	01-Jun-71
134	Boy claims, 115I07	Property Geophysical GSC Air Mag And Claim Map Only.	01-Jan-75	31-Dec-75
135	Property examination, I. Goulter crown grants, Author T. Coates, 115I07	Property Geological Geochemical Geological Sketch Map And Silts At Mouth Of Williams And Maurice Creeks.	01-Sep-70	01-Sep-70
136	Property submitted, Billy claims, 115I07	Property Location Map Claim Map Only.	01-Apr-72	01-Apr-72
137	Claim map, 115I07	Regional Claim Map Claim Map With Illegible Annotations.	01-Jan-69	01-Jan-69
138	Aero magnetic, Marrice Lake, 115I07	Regional Geophysical GSC Air Mag Map With Lineaments Drawn On It.	01-Jan-75	31-Dec-75
139	Property examination, Vanbibber coal Area, Author T. Coates, 115I09	Property Geological Coal Float Occurrence Not In Minfile.	01-Jul-70	01-Jul-70
140	Property submitted, Authors P. Versluce & A. Arsenault, 115I11	Property Notes On Exploration And Potential Deal.	01-May-72	01-May-72
141	Property submitted, Minto Area, Mac pol jim, Author D.W. Tully, 115I12	Property Exploration Overview	01-Dec-73	01-Dec-73
142	Geological & geochemical report on The Hayes Group, Author G. Gutrath, 115I12 & 115J09	Property Geochemical Geological.	01-Nov-70	01-Nov-70
143	Field sheets 1972, Minto project, 115I12	Regional Geochemical Copper Analytical Results.	01-Jul-72	01-Jul-72
144	Field sheets 1972, Minto project, 115I12	Regional Geochemical Photo Overlays With Sample Locations And Coloured Mag Map.	01-Jan-72	01-Jan-72
145	Braden Canyon, Pelly River Area, Author A.E. Aho, 115I15	Property Geological.	24-Sep-56	24-Sep-56
146	Geology, 115J	Regional Geological Geochemical	01-Jan-70	01-Jan-70
147	Field sheets, 115J	Regional Geological Geochemical Photo Overlays With Geology And Traverse Routes.	01-Jan-70	01-Jan-70
148	Noswad project summary of exploration to September 15, 1969, Author J.S. Brock, 115J	Regional Progress Report	15-Sep-69	15-Sep-69
149	Computer studies, 115J	Regional Geochemical Computer Drawn Results Maps.	01-Jan-69	01-Jan-69
150	Geology legend, 115J	Regional Geological.	01-Jan-75	31-Dec-75
151	Geochemical assays, Noswad Area, 115J	Regional Geochemical Copper Lead Zinc Results Sheets Some Mo Or Mn.	01-Jan-69	01-Jan-69
152	Photo interpretation, Author G.H.K. Pearse, 115J01	Regional Geological Photogeology	01-Mar-70	01-Mar-70
153	Geology, 1969 work sheets, 115J01	Regional Geological Photogeology Photo Overlays And A Mag Map	01-Jan-69	01-Jan-69
154	Field sheets 1970, 115J01	Regional Geochemical Geological Photo Overlays And Geochem Notes Geology Notes.	01-Jan-70	01-Jan-70
155	Field sheets, 115J02	Regional Geological Photogeology.	01-Jan-69	01-Jan-69
156	Field sheets 1970, 115J02	Regional Geochemical Photo Overlays And Geochem Notes.	01-Jan-70	01-Jan-70
157	Geology, 1969 work sheets, 115J02 & 115J07	Regional Geological Photogeology Photo Overlays.	01-Jan-69	01-Jan-69
158	Field sheets 1970, 115J03	Regional Geological Geochemical A Few Sample Locations Only.	01-Jan-70	01-Jan-70
159	Aeromagnetic, Yukon Territory, 115J03	Regional Geophysical GSC Mag Map With A Few Annotations.	01-Jan-75	31-Dec-75
160	Geology, 115J03	Regional Geological A Few Sample Locations.	01-Jan-75	31-Dec-75
161	Geology, 115J06	Regional Geological A Few Sample Locations.	01-Jan-75	31-Dec-75
162	Field sheets, 115J07	Regional Geological Geochemical.	01-Jan-75	31-Dec-75
163	Field sheets 1970, 115J07	Regional Geological Geochemical Photo Overlays And Geochem Notes Some Results Grid Maps And Geology Work Sheets.	01-Jan-70	01-Jan-70
164	MIM analytical sheets, 115J07	Property Geochemical.	01-Aug-70	01-Aug-70
165	MIM field sheets, 115J07	Property Geological Geochemical.	01-Jan-70	01-Jan-70
166	Victor props MIM, weekly reports, 115J07	Property Progress Reports.	01-Aug-70	01-Aug-70
167	Geology of the MIM Group, Author W.O. Karvinen, 115J07	Property Geological.	01-Sep-70	01-Sep-70
168	Casino Area, Rude Creek Area, Author C.C. McFall, 115J10	Property Geological Notes Proposing Work In The Area.	23-Mar-70	23-Mar-70
169	Casino Yukon, a geochemical discovery of an unglaciated Arizona type porphyry, Author A.A. Archer & C.A. Main, 115J10	Property Geochemical Pre Print Of Published Paper.	01-Jan-71	01-Jan-71
170	Air photo study, Dip Creek Area, Author Doctor A.E. Aho, 115J10	Regional Photogeological.	01-Jan-60	01-Jan-60
171	Report on Dip Creek area, May 29 to June 27 1963, Author J.B. French, 115J10	Property Geological Prospecting.	29-May-63	27-Jun-63
172	Photo geology, Author G.H.K. Pearse, 115J01 & 115J08	Regional Geological Photogeology.	01-Mar-70	01-Mar-70
173	Mineral occurrence books, 115J & 115K	Regional Mineral Occurrences. Companies Early Start On Mineral Inventory.	01-Jan-75	31-Dec-75
174	Field sheets 1970, 115J & 115K	Regional Geological Miscellaneous Geology Notes And Map.	01-Jan-70	01-Jan-70
175	Field sheets 1969, 115J & 115K	Regional Geological Air Photo Overlays And Maps.	01-Jan-69	01-Jan-69

# ANVIL FILE LIST

LINE	FILE_NUMBER	BOX_NUMBER	BOX_NOTE	NTS	MINFILE	COMPANY
176	115JK/0145	20042411		115J, 115K	Not Applicable	Atlas Exploration Limited
177	115JK/0146	20042411		115J, 115K	Not Applicable	Atlas Exploration Limited
178	115JK/0147	20042411		115J, 115K	Not Applicable	Atlas Exploration Limited
179	115JK/0149	20042411		115J, 115K	Not Applicable	Atlas Exploration Limited
180	115J08/0177	20042412		115J08	Not Applicable	Atlas Exploration Limited
181	115J08/0178	20042412		115J08	Not Applicable	Atlas Exploration Limited
182	115J08/0179	20042412		115J08	Not Applicable	Atlas Exploration Limited
183	115J08/0180	20042412		115J08	Not Applicable	Atlas Exploration Limited
184	115J08/0181	20042412		115J08	Not Applicable	Atlas Exploration Limited
185	115J08/0182	20042412		115J08	Not Applicable	Atlas Exploration Limited
186	115J09/0183	20042412		115J09	115J015	Atlas Exploration Limited
187	115J09/0184	20042412		115J09	115J017	Atlas Exploration Limited
188	115J09/0185	20042412		115J09	Not Applicable	Atlas Exploration Limited
189	115J09/0186	20042412		115J09	Not Applicable	Atlas Exploration Limited
190	115J09/0187	20042412		115J09	115J012	Atlas Exploration Limited
191	115J09/0188	20042412		115J09	115J012	Atlas Exploration Limited
192	115J10/0189	20042412		115J10	Not Applicable	Atlas Exploration Limited
193	115J10/0190	20042412		115J10	Not Applicable	Atlas Exploration Limited
194	115J10/0191	20042412		115J10	Not Applicable	Atlas Exploration Limited
195	115J10/0192	20042412		115J10	Not Applicable	Atlas Exploration Limited
196	115J10/0193	20042412		115J10	Not Applicable	Atlas Exploration Limited
197	115J10/0194	20042412		115J10	Not Applicable	Atlas Exploration Limited
198	115J10/0195	20042412		115J10	Not Applicable	Atlas Exploration Limited
199	115J10/0196	20042412		115J10	115J035, 115J036	Atlas Exploration Limited
200	115J10/0197	20042412		115J10	115J101, 115J027, 115J030	Atlas Exploration Limited
201	115J10/0198	20042412		115J10	115J028	Atlas Exploration Limited
202	115J10/0199	20042412		115J10	115J028	Atlas Exploration Limited
203	115J10/0200	20042412		115J10	115J028	Brameda Resources Limited
204	115J10/0201	20042412		115J10	115J028	Atlas Exploration Limited
205	115J10/0202	20042412		115J10	Not Applicable	Atlas Exploration Limited
206	115J10/0203	20042412		115J10	115J041	Atlas Exploration Limited
207	115J10/0204	20042412		115J10	Not Applicable	Dynasty Syndicate
208	115J11/0205	20042412		115J11	unknown	Atlas Exploration Limited
209	115J11/0206	20042412		115J11	Not Applicable	Atlas Exploration Limited
210	115J11/0207	20042412		115J11	Not Applicable	Atlas Exploration Limited
211	115J11/0208	20042412		115J11	Not Applicable	Atlas Exploration Limited
212	115J11/0209	20042412		115J11	Not Applicable	Atlas Exploration Limited
213	115J11/0210	20042412		115J11	Not Applicable	Atlas Exploration Limited
214	115J11/0211	20042412		115J11	Not Applicable	Atlas Exploration Limited
215	115J12/0212	20042412		115J12	Not Applicable	Atlas Exploration Limited
216	115J12/0213	20042412		115J12	Not Applicable	Atlas Exploration Limited
217	115J12/0214	20042412		115J12	Not Applicable	Atlas Exploration Limited
218	115J12/0215	20042412		115J12	Not Applicable	Atlas Exploration Limited
219	115J12/0216	20042412		115J12	Not Applicable	Atlas Exploration Limited
220	115J12/0218	20042412		115J12	Not Applicable	Atlas Exploration Limited
221	115J13/0217	20042412		115J13	Not Applicable	Atlas Exploration Limited
222	115J13/0219	20042412		115J13	Not Applicable	Atlas Exploration Limited
223	115J13/0220	20042412		115J13	Not Applicable	Atlas Exploration Limited

# ANVIL FILE LIST

LINE	TITLE	CONTENT	From DATE	to DATE
176	Reconnaissance geology, Snag, 115J & 115K	Regional Geological Miscellaneous Geological Observations From Air And Flight Lines.	01-Jan-75	31-Dec-75
177	Casino Winter Road, 115J & 115K	Regional Road Route Alignment Of Trail To Casino From South To Access Vina And Bid Claims.	01-Jan-75	31-Dec-75
178	Field sheets 1972, 115J & 115K	Regional Geological Geochemical Misc. Geology And Geochem Maps.	01-Jan-72	01-Jan-72
179	Snag geology & geochemical, Author C. Godwin, 115J & 115K	Regional Geological Geochemical	01-Apr-70	01-Apr-70
180	Field sheets 1970, 115J08	Regional Geochemical Photo Overlays And Geochem Notes.	01-Jan-70	01-Jan-70
181	Geology, 1969 work sheets, 115J08	Regional Geological Related To Photo Geology?	01-Jan-69	01-Jan-69
182	Photo interpretation, 115J08	Regional Photogeological.	01-Jan-69	01-Jan-70
183	Geology rock sample site, 1969 worksheets, 115J08	Regional Geological Geochemical.	01-Jan-69	01-Jan-69
184	Aeromagnetics, 115J08	Regional Geological Geophysical GSC Airmag Map With A Few Annotations	01-Jan-69	31-Dec-70
185	Geology, 115J08	Regional Geological Field Sheets.	01-Jan-69	31-Dec-70
186	Claim crock, 115J09	Property Claim Map Claim Location Map Only.	01-Jan-69	31-Dec-70
187	Property examination, Mount Cockfield property, Falconbridge Nickel Mines, Author M.E. Coates, 115J09	Property Geological.	01-Aug-70	01-Aug-70
188	Field sheets 1970, 115J09	Regional Geochemical	01-Jan-69	31-Dec-70
189	Geology, 1969 rock sites, 115J09	Regional Geological Geochemical.	01-Jan-69	01-Jan-69
190	Geology & geochemistry of The Oats Group, Authors D. Brabec & W.O. Karvinen, 115J09	Property Geochemical Geological.	01-Sep-70	01-Sep-70
191	Geology, Oats Group, Author W.O. Karvinen, 115J09	Property Geological.	01-Sep-70	01-Sep-70
192	Field sheets 1969, 115J10	Regional Geochemical Geological Photo Overlays And Geochem Notes Some Geology Overlays	01-Jan-69	31-Dec-69
193	Field sheets 1970, 115J10	Regional Geochemical Geological Photo Overlays And Maps Of Sample Locations.	01-Jan-70	31-Dec-70
194	Geology rock & water sites 1969, 115J10	Regional Geochemical Geological Sample Locations.	01-Jan-69	31-Dec-69
195	Geochemical 1969, 115J10	Regional Geochemical Sample Locations And Thematic Display Of Anomalies	01-Jan-69	31-Dec-69
196	Geology, 115J10	Regional Geological Geological Maps In Various States Of Completion	01-Jan-69	01-Jan-69
197	Geochemical, 115J10	Regional Geological Sample Locations And Thematic Display Of Anomalies	01-Jan-69	01-Jan-69
198	Field sheets, 115J10	Regional Geological Photogeology	01-Jan-69	01-Jan-69
199	Claims: Aztec, Squaw, & Tlingits, Authors White, Hosford & Impey Ltd., 115J10	Property Claim Map Location Map Only	01-Aug-69	01-Aug-69
200	Casino Area claims, 115J10	Property Claim Map Location Map Only	01-Jan-69	01-Jan-69
201	Casino geology, Various Authors, 115J10	Property Geochemical Geological Soil Sampling Orientation Work	01-Jan-69	01-Jan-69
202	Casino geology, Various Authors, 115J10	Property Geological Various Geological Maps And Notes From Trip To Arizona	01-Jan-70	01-Jan-70
203	Geology & rotary drilling at the Casino Deposit, Authors M.P. Phillips & C.I. Godwin, 115J10	Property Geological Drilling Pre-Print Of Published Paper	01-Jan-70	01-Jan-70
204	Casino geochemistry, Author D. Brabek, 115J10	Property Geochemical Notes On Orientation Survey Stream Sediments Soils And Water	01-Nov-70	01-Nov-70
205	Geology, Dip Creek, Casino Area, AEA Compilations, Author J.C. Den Voer, 115J10	Regional Prospecting Notes Notes On Some Early Prospecting	01-Sep-57	01-Sep-57
206	Property submitted by Bernard Fitch, Author J.S. Brock, 115J10	Property Geological Rejected Brock Notes Nothing Seen Of Interest 1969	05-Jun-70	05-Jun-70
207	Dip Creek, J.B. French, 115J11	Regional Geochemical Analysis Of Spring Water Location Uncertain	01-Feb-64	01-Feb-64
208	Mag anomalies, number five mag survey & soils grid geology, 115J11	Property Geophysical Geological Notes And A Grid Map Location Unknown	01-Jan-69	31-Dec-70
209	Geology, 115J11	Regional Geological	01-Jan-69	31-Dec-70
210	Geochemical, 115J11	Regional Geochemical	01-Jan-69	31-Dec-70
211	Field sheets 1970, 115J11	Regional Geochemical Geological Photo Overlays Results Compilation Sample Locations	01-Jan-70	31-Dec-70
212	Geochemical 1969, 115J11	Regional Geochemical Results Compilation	01-Jan-69	31-Dec-69
213	Field sheets 1969, 115J11	Regional Geochemical Photo Overlays & Notes	01-Jan-69	31-Dec-69
214	Geology, 1969 rock sites, 115J11	Regional Geochemical Geological Sample Locations	01-Jan-69	31-Dec-69
215	Geology, 115J12	Regional Geological	01-Jan-69	31-Dec-70
216	Photo interpretation, 115J12	Regional Geological Photogeological	01-Jan-69	31-Dec-70
217	Geology, 1969 rock sites, 115J12	Regional Geological	01-Jan-69	01-Jan-69
218	Geochemical, 115J12	Regional Geochemical	01-Jan-69	31-Dec-70
219	Field sheets 1969, 115J12	Regional Geochemical	01-Jan-69	01-Jan-69
220	Photo interpretation, 115J13	Regional Geological Photogeological	01-Jan-69	31-Dec-70
221	Geology, 115J13	Regional Geological	01-Jan-69	31-Dec-70
222	Geology & water samples, 115J13	Regional Geochemical	01-Jan-69	01-Jan-69
223	Geochemical 1969, 115J13	Regional Geochemical	01-Jan-69	01-Jan-69

# ANVIL FILE LIST

LINE	FILE_NUMBER	BOX_NUMBER	BOX_NOTE	NTS	MINFILE	COMPANY
224	115J13/0221	20042412		115J13	Not Applicable	Atlas Exploration Limited
225	115J13/0237	20042412		115J13	115J045	Atlas Exploration Limited
226	115J13/0238	20042412		115J13	115J045	Atlas Exploration Limited
227	115J13/0239	20042412		115J13	115J045	Atlas Exploration Limited
228	115J13/0240	20042412		115J13	115J045	Atlas Exploration Limited
229	115J13/0241	20042412		115J13	115J045	Atlas Exploration Limited
230	115J13/0242	20042412		115J13	115J045	Atlas Exploration Limited
231	115J13/0243	20042412		115J13	115J045	Atlas Exploration Limited
232	115J14/0222	20042412		115J14	Not Applicable	Atlas Exploration Limited
233	115J14/0223	20042412		115J14	Not Applicable	Atlas Exploration Limited
234	115J14/0224	20042412		115J14	Not Applicable	Atlas Exploration Limited
235	115J14/0225	20042412		115J14	Not Applicable	Atlas Exploration Limited
236	115J14/0226	20042412		115J14	Not Applicable	Atlas Exploration Limited
237	115J14/0227	20042412		115J14	Not Applicable	Atlas Exploration Limited
238	115J14/0228	20042412		115J14	Not Applicable	Atlas Exploration Limited
239	115J14/0229	20042412		115J14	Not Applicable	Atlas Exploration Limited
240	115J15/0230	20042412		115J15	Not Applicable	Atlas Exploration Limited
241	115J15/0231	20042412		115J15	Not Applicable	Atlas Exploration Limited
242	115J15/0232	20042412		115J15	Not Applicable	Atlas Exploration Limited
243	115J15/0233	20042412		115J15	Not Applicable	Atlas Exploration Limited
244	115J15/0234	20042412		115J15	Not Applicable	Atlas Exploration Limited
245	115J16/0235	20042412		115J16	Not Applicable	Atlas Exploration Limited
246	115J16/0236	20042412		115J16	Not Applicable	Atlas Exploration Limited
247	115J10/0265	20042413		115J10	115J101, 115J027, 115J030	Atlas Exploration Limited
248	115J11/0253	20042413		115J14	115J058	Atlas Exploration Limited
249	115J12 & 13/0245	20042413		115J12, 115J13	115J044	Atlas Exploration Limited
250	115J12&13/0244	20042413		115J12, 115J13	115J044	Atlas Exploration Limited
251	115J12&13/0246	20042413		115J12, 115J13	115J044	Atlas Exploration Limited
252	115J12&13/0247	20042413		115J12, 115J13	115J044	Atlas Exploration Limited
253	115J12&13/0248	20042413		115J12, 115J13	115J044	Atlas Exploration Limited
254	115J12&13/0249	20042413		115J12, 115J13	115J044	Atlas Exploration Limited
255	115J12&13/0250	20042413		115J12, 115J13	115J044	Atlas Exploration Limited
256	115J12&13/0251	20042413		115J12, 115J13	115J044	Atlas Exploration Limited
257	115J12&13/0252	20042413		115J12, 115J13	115J044	Atlas Exploration Limited
258	115J13/0264	20042413		115J13	Not Applicable	Atlas Exploration Limited
259	115J14/0254	20042413		115J14	115J058	Atlas Exploration Limited
260	115J14/0255	20042413		115J14	115J058	Atlas Exploration Limited
261	115J14/0256	20042413		115J14	115J063	Atlas Exploration Limited
262	115J14/0257	20042413		115J14	115J063	Atlas Exploration Limited
263	115J14/0258	20042413		115J14	115J063	Atlas Exploration Limited
264	115J14/0259	20042413		115J14	115J063	Atlas Exploration Limited
265	115J14/0260	20042413		115J14	115J053	Atlas Exploration Limited
266	115J14/0261	20042413		115J14	115J053	Atlas Exploration Limited
267	115J14/0262	20042413		115J14	115J052	Atlas Exploration Limited
268	115J15/0263	20042413		115J15	unknown	None
269	115K/282	20042413		115K	115K082	Quintana Minerals Corporation
270	115K02/0284	20042413		115K02	115K084	None
271	115K02/0285	20042413		115K02	115K084	Glacier Exploration Corporation (Cyprus Exploration Corporation)
272	115K02/0286	20042413		115K02	115K084	Glacier Exploration Corporation (Cyprus Exploration Corporation)
273	115K02/0287	20042413		115K02	115K084	Glacier Exploration Corporation (Cyprus Exploration Corporation)



# ANVIL FILE LIST

LINE	TITLE	CONTENT	From DATE	to DATE
224	Geochemical, 115J13	Regional Geochemical	01-Jan-69	31-Dec-70
225	Geochemical report on The Vina Group, Author D. Brabec, 115J13	Property Geochemical	01-Aug-70	01-Aug-70
226	Report on geological mapping, Vina Group, Author K.M. Dawson, 115J13	Property Geological	01-Sep-70	01-Sep-70
227	Vina Mineral Claim Group, report on magnetic geophysical survey, Author K.M. Dawson, 115J13	Property Geophysical	01-Sep-70	01-Sep-70
228	Vina Claims, geology, Author K.M. Dawson, 115J13	Property Geological Geochemical Notes On Mapping	01-Jan-70	01-Jan-70
229	Vina Group, GSC annual report, 115J13	Property Geological	01-Jan-70	01-Jan-70
230	Topo Vina claims, 115J13	Property Topographic Copy Of Base Map For Geology	01-Jan-70	01-Jan-70
231	Frequency plots Vina claims, 115J13	Property Geochemical Cumulative Frequency Plots For Cu Pb Zn In Soil Zn In Rocks	01-Jan-70	01-Jan-70
232	Geochemical, 115J14	Regional Geochemical Sample Location And Results	01-Jan-69	31-Dec-70
233	Archer Cathro geochemical 1969, 115J14	Regional Geochemical Casino To Coffee Creek Copper Silts	01-Jan-69	31-Dec-70
234	Geochemical 1969, 115J14	Regional Geochemical Sample Locations	01-Jan-69	01-Jan-69
235	Geochemical locations plotted, 115J14	Regional Geochemical Anomaly Locations	01-Jan-69	31-Dec-70
236	Geology, 115J14	Regional Geological Company Mapping	01-Jan-69	31-Dec-70
237	Geology, 1969 rock sites, 115J14	Regional Geological Sample Locations	01-Jan-69	01-Jan-69
238	Field sheets 1970, 115J14	Regional Geochemical Geological Photo Overlays & Notes	01-Jan-70	01-Oct-70
239	Field sheets 1969, 115J14	Regional Geochemical Geological Photo Overlays & Notes	01-Jan-69	01-Jan-69
240	Geochemical 1969, 115J15	Regional Geochemical Sample Locations With Results	01-Jan-69	01-Jan-69
241	Geology, 115J15	Regional Geological Company Mapping	01-Jan-69	31-Dec-70
242	Geology, 1969 rock sites, 115J15	Regional Geochemical Geological Sample Locations	01-Jan-69	01-Jan-69
243	Field sheets 1970, 115J15	Regional Geochemical Geological Photo Overlays & Notes	01-Jan-70	01-Jan-70
244	Field sheets 1969, 115J15	Regional Geochemical Geological Photo Overlays And Notes	01-Jan-69	01-Jan-69
245	Geochemical field sheets 1969, 115J16	Regional Geochemical	01-Jan-69	01-Jan-69
246	Geology, 1969 rock sites, 115J16	Regional Geochemical Geological Sample Locations	01-Jan-69	01-Jan-69
247	Location plan, Trans Columbia Exploration, 115J10	Property Claim Map Location Map Only	01-Jan-69	31-Dec-70
248	Geochemical report on The Vegas Group, Author D. Brabek, 115J14	Property Geochemical	01-Sep-70	01-Sep-70
249	Bid mineral claims group, report on geological mapping, Author K.M Dawson, 115J12 & 115J13	Property Geological	01-Sep-70	01-Sep-70
250	Geochemical report on The Bid Group, Author D. Brabek, 115J12 & 115J13	Property Geochemical	01-Aug-70	01-Aug-70
251	Bid mineral claim group, report on magnetic geophysical survey of claims, Author K.M. Dawson, 115J12 & 115J13	Property Geophysical	01-Sep-70	01-Sep-70
252	Bid claims, geology, 115J12 & 115J13	Property Geological Notes On Mapping	01-Jan-70	01-Jan-70
253	Frequency plots, bid claims, 115J12 & 115J13	Property Geochemical	01-Jan-70	01-Jan-70
254	Bid geochemical, rock survey maps, 115J12 & 115J13	Property Geochemical	01-Jan-70	01-Jan-70
255	Bid group, GSC annual report, 115J12 & 115J13	Property Geological	01-Jan-70	01-Jan-70
256	Bid group geochemistry, 115J12 & 115J13	Property Geochemical Coloured Results Maps	01-Jan-70	01-Jan-70
257	Bid claims staking maps, 115J12 & 115J13	Property Claim Location	01-Oct-69	01-Oct-69
258	Field sheets 1970, 115J13	Regional Geochemical Geophysical Geological Includes Vina Grid Notes	01-Jan-70	01-Jan-70
259	Vegas Mineral Claim Group, report on magnetic geophysical survey of claims, Author K.M. Dawson, 115J14	Property Geophysical	01-Sep-70	01-Sep-70
260	Bid mineral claims group, report on geological mapping, Author K.M. Dawson, 115J14	Property Geological	01-Sep-70	01-Sep-70
261	Geochemical report on The Royale Group, Author D. Brabek, 115J14	Property Geochemical	01-Aug-70	01-Aug-70
262	The Royale Mineral Claims Group, report on geological mapping, Author K.M. Dawson, 115J14	Property Geological	01-Sep-70	01-Sep-70
263	Royale Claims, geochemical, 115J14	Property Geochemical	01-Jan-70	01-Jan-70
264	Bid group, GSC annual report, 115J14	Property Geological	01-Jan-70	01-Jan-70
265	Report on geology & geochemistry of The Leo-Lion & Crown Mineral Claims, Authors W.O. Karvinen, G.H.K. Pearse & D. Brabek, 115J14	Property Geological Geochemical Several Showings Described Not In Minfile Reference	01-Nov-70	01-Nov-70
266	Crown analytical sheets, 115J14	Property Geochemical	01-Aug-70	01-Aug-70
267	Claims map, Tony Tiger, 115J14	Property Claim Location Claim Sketch Only	01-Jan-69	31-Dec-70
268	Notes on Canadian Creek placer property, also mentions lode, Author C.F. Herbert, 115J15	Property Exploration Notes	01-Jul-50	01-Jul-50
269	Beaver Mountain project final report, Author M.R. Wolfhard, 115K	Property Geological Geochemical Drilling Summary Report On Work On Trudy Claims In 1971	22-Jun-71	22-Jun-71
270	Beaver & Bonza groups, Snag Area, Whitehorse MD, Author P.H. Sevensma, 115K02	Property Geological Geophysical Summary Report	01-May-67	01-May-67
271	Report of assessment work rocks, Port & Beaver claims, Snag Area, Authors J.B.P Sawyers & R. Kidd, 115K02	Property Geophysical Assessment Report On EM Survey	01-Dec-67	01-Dec-67
272	Geophysical report on rocks port & Beaver claims, Snag Junction, Authors J.B.P. Sawyer & D.W Tully, 115K02	Property Geophysical Assessment Report On EM Survey	01-Apr-68	01-Apr-68
273	Report of Carl A. Langlois, Snag project, Author Above, 115K02	Property Prospecting Notes	01-Nov-67	01-Nov-67

# ANVIL FILE LIST

LINE	FILE_NUMBER	BOX_NUMBER	BOX_NOTE	NTS	MINFILE	COMPANY
274	115K02/0288	20042413		115K02	115K084	Glacier Exploration Corporation (Cyprus Exploration Corporation)
275	115K15/0279	20042413		115K15	Not Applicable	Dynasty/Atlas
276	115K2/0283	20042413		115K02	unknown	Dynasty/Atlas
277	115N/0280	20042413		115N	Not Applicable	Dynasty/Atlas
278	115N/0281	20042413		115N	Not Applicable	Dynasty/Atlas
279	115N/0289	20042413		115N	unknown	Atlas Exploration Limited
280	115P02/0266	20042413		115P02	Not Applicable	Atlas/Dynasty
281	115P03/0269	20042413		115P03	Not Applicable	Dynasty/Atlas
282	115P05/0267	20042413		115P05	Not Applicable	Dynasty/Atlas
283	115P06/0268	20042413		115P06	Not Applicable	Dynasty/Atlas
284	115P07/0270	20042413		115P07	Not Applicable	Dynasty/Atlas
285	115P07/0271	20042413		115P07	Not Applicable	Dynasty/Atlas
286	115P08/0272	20042413		115P08	Not Applicable	Dynasty/Atlas
287	115P10/0273	20042413		115P10	Not Applicable	Dynasty/Atlas
288	115P10/0274	20042413		115P10	Not Applicable	Dynasty/Atlas
289	115P11&12/0276	20042413		115P11, 115P12	Not Applicable	Dynasty/Atlas
290	115P11/0277	20042413		115P11	115P016	Dynasty/Atlas
291	115P14/0278	20042413		115P14	115P056	General Construction Company
292	115N01/0290	20042414		115N01	Not Applicable	Dynasty/Atlas
293	115N01/0291	20042414		115N01	115N022	Atlas Exploration Limited
294	115N01/0292	20042414		115N01	115N021	Dynasty/Atlas
295	115N01/0315	20042414		115N01	Not Applicable	Dynasty/Atlas
296	115N02/0293	20042414		115N02	Not Applicable	Dynasty/Atlas
297	115N02/0294	20042414		115N02	115N022	Dynasty/Atlas
298	115N02/0316	20042414		115N02	Not Applicable	Dynasty/Atlas
299	115N07/0295	20042414		115N07	Not Applicable	Dynasty/Atlas
300	115N07/0296	20042414		115N07	Not Applicable	Dynasty/Atlas
301	115N07/0332	20042414		115N07	Not Applicable	Dynasty/Atlas
302	115N08/0296	20042414		115N08	Not Applicable	Dynasty/Atlas
303	115N09/0300	20042414		115N09	Not Applicable	Dynasty/Atlas
304	115N10/0301	20042414		115N10	Not Applicable	Dynasty/Atlas
305	115N15/0297	20042414		115N15	115N042?	Atlas Exploration Limited
306	115N15/0298	20042414		115N15	115N042, 115N040	Atlas Exploration Limited
307	115N15/0299	20042414		115N15	Not Applicable	Dynasty/Atlas
308	115N16/0302	20042414		115N16	Not Applicable	Dynasty/Atlas
309	115NO/0304	20042414		115N, 115O	Not Applicable	Dynasty/Atlas
310	115O/0303	20042414		115O	Not Applicable	Dynasty/Atlas
311	115O/0313	20042414		115O	Not Applicable	Atlas Exploration Limited
312	115O/0314	20042414		115O	115O054?	Andac Resources Ltd.
313	115O02/0305	20042414		115O02	Not Applicable	Dynasty/Atlas
314	115O03/0306	20042414		115O03	Not Applicable	Dynasty/Atlas

# ANVIL FILE LIST

LINE	TITLE	CONTENT	From DATE	to DATE
274	Report on electromagnetic check work Sevensma option, Author R. Kidd, 115K02	Property Geophysical Report On EM Survey	01-Dec-67	01-Dec-67
275	Field sheets, 115K15	Regional Geological Geochemical Sample Locations & Outcrop Locations	01-Jan-70	01-Jan-70
276	Property submitted, Beaver Mountain Area, Author J.S. Brock, 115K02	Property Summary	01-Oct-69	01-Oct-69
277	Field sheets, 115N	Regional Geological Geochemical Sample Locations Outcrop Locations	01-Jan-70	01-Jan-70
278	Mineral occurrence books, 115N	Regional Geological Compilation Of Various Mineral Occurrences Mainly From Public Sources	01-Jan-70	01-Jan-70
279	Chefkoi general, Author M. Chefkoi, 115N	Property Prospecting Notes	01-Jan-66	01-Feb-69
280	Geochemical field sheets, 115P02	Regional Geochemical	01-Jan-69	01-Jan-69
281	1969 Field sheets, 115P03	Regional Geochemical	01-Jan-69	01-Jan-69
282	Geochemical field sheets, 115P05	Regional Geochemical	01-Jan-69	01-Jan-70
283	Geochemical field sheets, 115P06	Regional Geochemical Geological	01-Jan-69	01-Jan-69
284	1969 Field sheets, 115P07	Regional Geochemical	01-Jan-69	01-Jan-69
285	Geochemical field sheets 1969, 115P07	Regional Geochemical	01-Jan-69	01-Jan-69
286	Field sheets 1969, 115P08	Regional Geochemical	01-Jan-69	01-Jan-69
287	Geochemistry worksheets 1969, 115P10	Regional Geochemical	01-Jan-69	01-Jan-69
288	Geology, 1969 work sheets, Author P. Dean, 115P10	Regional Geological Results Of Traverse On Mag Anomaly	01-Jun-69	01-Jun-69
289	Field sheets 1969, 115P11 & 115P12	Regional Geochemical	01-Jan-69	01-Jan-69
290	Dualco Showing, Author G. Lishi & P. Dean, 115P11	Property Geological Notes On A Field Examination	01-Jun-69	01-Jun-69
291	May Creek property, Author A.E. Aho, 115P14	Property Geological Summary Info On Several Veins	01-Jan-63	01-Jan-64
292	Field sheets 1970, 115N01	Regional Geological Geochemical Photo Overlays With Outcrop And Sample Locations & Field Maps	01-Jan-70	31-Dec-70
293	Examination of Libra claims, adjacent White River Area, Author K.M. Dawson, 115N01	Property Geological	01-Feb-70	01-Feb-70
294	Staking map, 115N01	Property Claim Map Map Only	01-Jan-70	01-Jan-70
295	Geology, 1969 field sheets, 115N01	Regional Geological Misc. Geological Observations And Preliminary Map	01-Jan-69	01-Jan-69
296	Field sheets 1970, 115N02	Regional Geological Geochemical Station And Outcrop Locations And Preliminary Field Maps	01-Jan-70	01-Jan-70
297	Staking map, 115N02	Property Claim Map Location Map Of Claim Group Only	01-Jan-70	01-Jan-70
298	Geology, 1969 field sheets, 115N02	Regional Geological	01-Jan-69	01-Jan-69
299	Field sheets 1970, 115N07	Regional Geological Geochemical Location Of Outcrops And Geochem Samples Preliminary Field Maps	01-Jan-70	01-Jan-70
300	Geochemical, 115N07	Regional Geochemical Geological Photo Overlays Sample Locations Outcrops & Preliminary Maps	01-Jan-70	01-Jan-70
301	Field sheets 1970, 115N07	Regional Geochemical Photo Overlays Of Sample Sites	01-Jan-70	01-Jan-70
302	Field sheets 1970, 115N08	Regional Geological Geochemical Location Of Outcrops And Geochem Samples Preliminary Field Maps	01-Jan-70	01-Jan-70
303	Field sheets 1970, 115N09	Regional Geological Geochemical Location Of Outcrops And Geochem Samples Preliminary Field Maps	01-Jan-70	01-Jan-70
304	Field sheets 1970, 115N10	Regional Geological Geochemical Location Of Outcrops And Geochem Samples Preliminary Field Maps	01-Jan-70	01-Jan-70
305	Property examination, Connaught Mines, Boucher Creek property, Author M.E. Coates, 115N15	Property Geological Geochemical Copper Lead Zinc Moly Soils & Description Of Mineralization	01-Aug-70	01-Aug-70
306	Sixty Mile Silver property, 115N15	Property Geological Geochemical Misc. Correspondence And Notes And Geochem Regarding Claims In General Area	01-Aug-68	01-Jul-69
307	Field sheets 1970, 115N15	Regional Geological Geochemical Location Of Outcrops And Geochem Samples Preliminary Field Maps	01-Jan-70	01-Jan-70
308	Field sheets 1970, 115N16	Regional Geological Geochemical Location Of Outcrops And Geochem Samples Preliminary Field Maps	01-Jan-70	01-Jan-70
309	Field sheets 1970, 115O & N	Regional Geological Geochemical Location Of Outcrops And Geochem Samples Preliminary Field Maps	01-Jan-69	31-Dec-70
310	Field sheets, 115O	Regional Geological Geochemical Location Of Outcrops And Geochem Samples Preliminary Field Maps	01-Jan-70	01-Jan-70
311	Silt sample notes 1970, 115O	Regional Geochemical	01-Jan-70	01-Jan-70
312	Property Submitted, Indian River Area, 115O	Property Geological Economic Mining Proposal For Conglomerates In Indian River Valley	01-Jan-39	01-Apr-74
313	Field sheets 1970, 115O02	Regional Geological Geochemical Location Of Outcrops And Geochem Samples Preliminary Field Maps	01-Jan-70	01-Jan-70
314	Field sheets 1970, 115O03	Regional Geological Geochemical Location Of Outcrops And Geochem Samples Preliminary Field Maps	01-Jan-70	01-Jan-70

# ANVIL FILE LIST

LINE	FILE_NUMBER	BOX_NUMBER	BOX_NOTE	NTS	MINFILE	COMPANY
315	115O03/0317	20042414		115O03	115O106	Dynasty Syndicate
316	115O03/0320	20042414		115O03	Not Applicable	Dynasty/Atlas
317	115O04/0307	20042414		115O04	Not Applicable	Dynasty/Atlas
318	115O04/0318	20042414		115O04	Not Applicable	Dynasty/Atlas
319	115O04/0319	20042414		115O04	115O122	Atlas Exploration Limited
320	115O05/0308	20042414		115O05	Not Applicable	Dynasty/Atlas
321	115O07/0321	20042414		115O07	Not Applicable	Dynasty/Atlas
322	115O09/0322	20042414		115O09	Not Applicable	Dynasty/Atlas
323	115O11/0323	20042414		115O11	115O053	Cyprus Anvil Mining Corporation
324	115O11/0324	20042414		115O11	115O053	Cyprus Anvil Mining Corporation
325	115O12/0309	20042414		115O12	Not Applicable	Dynasty/Atlas
326	115O12/0325	20042414		115O12	115O035	Anvil Mining Corporation
327	115O13/0310	20042414		115O13	Not Applicable	Dynasty/Atlas
328	115O14/0312	20042414		115O14	115O072	Klondike Lode Gold Mines Ltd.
329	115O15/0311	20042414		115O15	Not Applicable	Dynasty/Atlas
330	115O15/0326	20042414		115O15	Not Applicable	Dynasty/Atlas
331	115O15/0327	20042414		115O15	115O070	Dynasty Explorations Limited
332	115O15/0328	20042414		115O15	115O074	Atlas Exploration Limited
333	115O15/0329	20042414		115O15	None	Atlas Exploration Limited
334	115O15/0330	20042414		115O15	115O068	Cyprus Anvil Mining Corporation
335	115O16/0331	20042414		115O16	Not Applicable	Dynasty/Atlas
336	115P/0333	20042414		115P	Not Applicable	Dynasty/Atlas
337	115P/0334	20042414		115P	Not Applicable	Dynasty/Atlas
338	115P/0335	20042414		115P	Not Applicable	Dynasty/Atlas
339	115P/0336	20042414		115P	Not Applicable	Dynasty/Atlas
340	115P/0337	20042414		115P	105M033	Dynasty/Atlas
341	106BCDE116ABCFGHJ/03	20042415		106B, 106C, 106D, 106E, 116A, 116B, 116C, 116F, 116G, 116H, 116J	Not Applicable	Dynasty Explorations Limited
342	106CD116B/0357	20042415		106C, 106D, 116B	Not Applicable	Dynasty Explorations Limited
343	115NO/0339	20042415		115N (E), 115O	Not Applicable	Dynasty/Atlas
344	115P/0338	20042415		115P	Not Applicable	Dynasty/Atlas
345	115P12/0340	20042415		115P12	Not Applicable	Dynasty/Atlas
346	115P12/0341	20042415		115P12	Not Applicable	Dynasty/Atlas
347	115P12/0342	20042415		115P12	115P014	Canadian Uranium Corporation Limited
348	115P13/0343	20042415		115P13	115P014	Pacific Rim Syndicate No.1
349	115P13/0344	20042415		115P13	Not Applicable	Dynasty/Atlas
350	115P14/0345	20042415		115P14	Not Applicable	Dynasty/Atlas
351	115P14/0346	20042415		115P14	Not Applicable	Dynasty/Atlas
352	115P14/0347	20042415		115P14	Not Applicable	Dynasty/Atlas
353	115P15/0349	20042415		115P15	115P056	Dynasty/Atlas
354	115P16/0350	20042415		115P16	115P004	Dynasty/Atlas

# ANVIL FILE LIST

LINE	TITLE	CONTENT	From DATE	to DATE
315	Thistle Creek Area, Authors A.E. Aho & J.F. Fairley, 115O03	Property Geological Proposal To Explore Thistle Creek Area & Results Of Prospecting	01-Nov-60	01-Nov-63
316	Field sheets 1970, 115O03	Regional Geological Geochemical	01-Jan-70	01-Jan-70
317	Field sheets 1970, 115O04	Regional Geological Geochemical Location Of Outcrops And Geochem Samples Preliminary Field Maps	01-Jan-70	01-Jan-70
318	Geology, 1969 field sheets, 115O04	Regional Geological	01-Jan-69	01-Jan-69
319	Property submitted, Copper, Peter, & Fred, stretch showing, Author A.E. Aho, 115O04	Property Geological Notes On A Reported Showing At The Location Of The Minfile Occurrence	01-Jul-64	01-Sep-69
320	Field sheets 1970, 115O05	Regional Geological Geochemical Location Of Outcrops And Geochem Samples Preliminary Field Maps	01-Jan-70	01-Jan-70
321	Geochemistry, 115O07	Regional Geochemical	01-Jan-70	01-Jan-70
322	Field sheets 1969, 115O09	Regional Geochemical Silt Sample Locations	01-Jan-69	01-Jan-69
323	Indian River coal, all correspondence, 115O11	Property Administrative	01-Jun-79	01-Feb-81
324	Indian River, coal report on diamond drilling, coal exploration, License #101 Author T.J. Adamson, 115O11	Property Drilling Assessment Report	01-Sep-80	01-Sep-80
325	Field sheets 1970, 115O12	Regional Geological Geochemical Location Of Outcrops And Geochem Samples Preliminary Field Maps	01-Jan-70	01-Jan-70
326	Property submitted, Sixty Mile River, Connaught Mines, 115O12	Property Geological Misc. Notes And Correspondence On Prospects In The Area	03-Sep-51	01-Jul-73
327	Field sheets 1970, 115O13	Regional Geological Geochemical Location Of Outcrops And Geochem Samples Preliminary Field Maps	01-Jan-70	01-Jan-70
328	Klondike Lode Gold Mines, Author A.E. Aho, 115O14	Property Geological Misc. Notes And Correspondence On The Lone Star Property And Vicinity	01-Jan-62	01-Jan-62
329	Field sheets 1969, 115O15	Regional Geological Geochemical Location Of Outcrops And Geochem Samples Preliminary Field Maps	01-Jan-69	01-Jan-69
330	Geochemical worksheets, 115O15	Regional Geochemical Geological	01-Jan-69	01-Jan-69
331	Property submitted, Thora, Nancy, Lynne, & Shelly Claims, Author W.D. Tompson, 115O15	Property Geological Brief Description Of Property	01-May-72	01-May-72
332	Louie Brown NI claims, All Gold Creek, Dawson Area, Author J.S. Brock, 115O15	Property Geological Notes About Nickel And Chromite Occurrence Reported In Area Of Minfile Location	01-Jun-69	01-Jun-69
333	Jensen Creek, Chefkoi property, Author M. Chefkoi, 115O15	Property Prospecting Reports Cassiterite In Placers Of Creek	25-Nov-04	25-Nov-04
334	Property submitted, King Solomon Dome property, Author J.G. Simpson, 115O15	Property Geological Short Notes About Potential Of Property.	01-Jan-75	01-Jan-75
335	Field sheets 1969, 115O16	Regional Geochemical Photo Overlay With Sample Sites	01-Jan-69	01-Jan-69
336	Mineral occurrence books, 115P	Regional Geological Collection Of Reprints Of GSC Information On Showings In Map Area	25-Nov-04	25-Nov-04
337	Regional geochemistry, McQuesten, 115P	Regional Geochemical Map Showing Sample Sites And Some Anomalies	01-Jan-69	31-Dec-70
338	Field sheets 1969, 115P	Regional Geochemical Geological Photo Overlays With Sample Locations And Outcrops	01-Jan-69	01-Jan-69
339	Geology, McQuesten, 115P	Regional Geological Misc. Geological Observations And Gossan Recce In Map Area	01-Jan-69	31-Dec-70
340	Geologic map, Laysier Group, Author D. Tempelman-Kluit, 115P	Property Geological	01-Jun-69	01-Jun-69
341	Reef project summary, 1974 field work & proposed exploration NTS, Author P.M. Dean, 106B, 106C, 106D, 106E, 116A, 116B, 116C, 116F, 116G, 116H, & 116J	Regional Geochemical Geological Summary Results Of Large Scale Regional Exploration Program	01-Apr-75	01-Apr-75
342	Reef project, 1974 progress report, Author P.M. Dean, 106C, 106D, & 116B	Regional Geological	27-Jul-74	12-Sep-74
343	Geochemical field sheets, Stewart River 1969, 115N (E) & 115O	Regional Geochemical Geological Field Maps Showing Some Anomalies And Geologic Notes	01-Jan-69	01-Jan-69
344	McQuesten Area, report on exploration activities, Author K. Dawson, 115P	Regional Geochemical Geological Comprehensive Report Results Of Exploration Most Of 115P Sw 116A Se 116B Map Sheets	01-Dec-69	01-Dec-69
345	Geochemistry worksheet, 115P12	Regional Geochemical Map With Sample Sites	01-Jan-69	01-Jan-69
346	Field sheets 1970, 115P12	Regional Geological Geochemical Sample Locations And Geologic Observations	01-Jan-70	01-Jan-70
347	Engineers summary report on uranium potential of The Rust Claim Group, Authors Ace R. Parker & R.E Renshaw, 115P12	Property Geological	01-Jun-69	01-Jun-69
348	Clear Creek uranium showing, Authors L.T. Jory & D.D. Campbell, 115P13	Property Geological	01-Jun-67	01-Jun-67
349	Geochemistry worksheets 1969, 115P13	Regional Geochemical Geological	01-Jan-69	01-Jan-69
350	Field sheets 1969, 115P14	Regional Geochemical Geological	01-Jan-69	01-Jan-69
351	Geochemistry worksheets 1969, 115P14	Regional Geochemical Geological Sample Sites	01-Jan-69	01-Jan-69
352	Field sheets 1970, 115P14	Regional Geochemical Geological Sample Sites & Geologic Notes	01-Jan-70	01-Jan-70
353	May Creek property, 115P15	Property Claim Location	01-Jan-75	31-Dec-75
354	Scheelite Mountain, Karens, 115P16	Property Geological Notes About Dark Claims	01-Jan-67	01-Jan-67

# ANVIL FILE LIST

LINE	FILE_NUMBER	BOX_NUMBER	BOX_NOTE	NTS	MINFILE	COMPANY
355	115P16/0351	20042415		115P16	115P002	Silver Titan Mines Limited
356	115P16/0352	20042415			Not Applicable	Dynasty/Atlas
357	115P16/0353	20042415		115P16	115P004	Cyprus Exploration Corporation Ltd.
358	116/0359	20042415		116	Not Applicable	Dynasty Explorations Limited
359	116/0360	20042415		106B, 106C, 106D, 106E, 116A, 116B, 116C, 116F, 116G, 116H, 116J	Not Applicable	Cyprus Anvil Mining Corporation
360	116A/0354	20042415		116A	Not Applicable	Dynasty/Atlas
361	116A03/0362	20042415		116A03	Not Applicable	Dynasty/Atlas
362	116A03/0363	20042415		116A03	Not Applicable	Dynasty/Atlas
363	116A04/0364	20042415		116A04	Not Applicable	Dynasty/Atlas
364	116A04/0365	20042415		116A04	116A031	Dynasty/Atlas
365	116A04/0366	20042415		116A04	Not Applicable	Dynasty/Atlas
366	116A05/0367	20042415		116A05	Not Applicable	Dynasty/Atlas
367	116A05/0368	20042415		116A05	Not Applicable	Dynasty/Atlas
368	116A05/0369	20042415		116A05	116A012	Dynasty/Atlas
369	116A08/0348	20042415		116A08	116A002?	Dynasty Syndicate
370	116A10/0356	20042415		116A10	116A009	Hart River Mines Ltd.
371	116A10/0361	20042415		116A10	116A009	Cyprus Exploration Corporation Ltd.
372	116A11/0355	20042415		116A11	None	Dynasty Syndicate
373	115I05/0380	20042416		115I05	115I037	Archer Cathro & Associates Limited
374	116/0381	20042416		116	Not Applicable	Dynasty Explorations Limited
375	116A/0370	20042416		116A	Not Applicable	Dynasty/Atlas
376	116A09/0371	20042416		116A09	116A020	Cyprus Anvil Mining Corporation
377	116A10/0372	20042416		116A10	116A009	Hart River Mines Ltd.
378	116A13/0373	20042416		116A13	116A016	Dynasty Explorations Limited
379	116A13/0374	20042416		116A13	116A015	Dynasty Explorations Limited
380	116A13/0375	20042416		116A13	116A016	Cyprus Anvil Mining Corporation
381	116A13/0376	20042416		116A13	116A015	Cyprus Anvil Mining Corporation
382	116B/0377	20042416		116B	Not Applicable	Dynasty/Atlas
383	116B/0394	20042416		116B	Not Applicable	Dynasty Explorations Limited
384	116B01/0382	20042416		116B01	None	Dynasty/Atlas
385	116B01/0383	20042416		116B01	Not Applicable	Dynasty/Atlas
386	116B02/0384	20042416		116B02	Not Applicable	Dynasty/Atlas
387	116B02/0385	20042416		116B02	Not Applicable	Dynasty/Atlas
388	116B03/0386	20042416		116B03	Not Applicable	Dynasty/Atlas
389	116B05/0379	20042416		116B05, 116B, 116C	116B037	None
390	116B05/0387	20042416		116B05	Not Applicable	Dynasty/Atlas
391	116B07/0388	20042416		116B07	Not Applicable	Dynasty/Atlas
392	116B07/0389	20042416		116B07	Not Applicable	Dynasty/Atlas
393	116B08/0390	20042416		116B08	Not Applicable	Dynasty/Atlas
394	116B08/0391	20042416		116B08	116B094	Atlas Exploration Limited

# ANVIL FILE LIST

LINE	TITLE	CONTENT	From_DATE	to_DATE
355	Alice claims, Ross/Seattle Creek, Author D.J. Templeman-Kluit, 115P16	Property Geological Assay	01-Jan-63	01-Jan-63
356	Worksheet 1969, Seattle Creek, 115P16	Regional Geological	01-Jan-69	01-Jan-69
357	Tungsten investigation, Dark Claim Group, Scheelite Dome, Mayo Area, Author R.J. Cathro, 115P16	Property Geological Geochemical	01-Jul-69	01-Jul-69
358	Proposed exploration for 1974, field season reef project, Author P.M. Dean, 116	Regional Geological Exploration Proposal Only	01-Oct-73	01-Oct-73
359	Reef project, general report, 1975 field work, NTS, Author P.M. Dean, 106B, 106C, 106D, 106E, 116A, 116B, 116C, 116F, 116G, 116H, &116J	Regional Geochemical Geological Summary Report Of Results For Second Year Of Large Scale Regional Project	01-Mar-76	01-Mar-76
360	Mineral occurrence books, 116A	Regional Geological Summary Of Published Information About Showings In Map Sheet	01-Jan-75	31-Dec-75
361	Geochemistry worksheets 1969, 116A03	Regional Geological Geochemical Sample Locations And Geologic Observations	01-Jan-69	01-Jan-69
362	Field sheets 1969, 116A03	Regional Geochemical Geological Photo Overlays Showing Sample Sites & Outcrop Information	01-Jan-69	01-Jan-69
363	Geochemistry, Aussi Creek, 116A04	Regional Geochemical Geological	01-Jan-69	01-Jan-69
364	Worksheets 1969, Aussi Creek Camp, G. Lishy, 116A04	Property Geological Geochemical	01-Jan-69	01-Jan-69
365	Field sheets 1969, 116A04	Regional Geochemical Geological Sample Locations And Geologic Observations	01-Jan-69	01-Jan-69
366	Field sheets 1970, 116A05	Regional Geochemical Geological	01-Jan-69	31-Dec-70
367	Geochemistry sites, Tintina 1969 (Fish Creek), 116A05	Regional Geochemical Sample Locations Only	01-Jan-69	01-Jan-69
368	Mike Lake Camp 1969, Author G. Lishy, 116A05	Property Geological Prospecting Results	01-Jan-69	01-Jan-69
369	Ray Lake, Rex claims, Hoffman Copper property, 116A08	Property Geological Claim Location Map Shows Copper Showings That May Be At Hart River 116A009	25-Nov-04	25-Nov-04
370	116A10	Property Geological Geology Map Of Hart River Area & Notes On Early Drilling There	01-Jan-68	01-Jan-70
371	Report, Hart River Mines, Hart River Area, Author J.B.P. Sawyer, 116A10	Property Geological	01-Jun-68	01-Jun-68
372	Property submitted, Lloyd Romfo, Hart River Area, 116A11	Property Geological Report Of Copper Showing 8 Miles East Of Two Beaver Lake	01-Jan-66	01-Jan-66
373	Klotassin JB, cash property, 115105	Property Drilling Geological Drill Logs Geologic Descriptions Petrography & Summary Map	01-Jan-75	01-Jan-75
374	Proposed exploration, 1974 field season reef project, Author P. Dean, 116	Regional Geological	01-Oct-73	01-Oct-73
375	Geology, Larsen Creek, 116A	Regional Geological Misc. Geologic Observations	01-Jan-75	31-Dec-75
376	Geochemical & Geological report on The Vug Claims, Authors P. Dean & W. Roberts, 116A09	Property Geological Geochemical Assessment Report 090075	19-Dec-75	19-Dec-75
377	Report, The Mark Group claims, Hart River, Author F.J.L. Guardia, 116A10	Property Engineering Geological Geochemical Soils Resource Estimate Underground Drilling Preliminary Feasibility Assays Metallurgy	01-Mar-71	01-Mar-71
378	Geology report, 1974 field work, ID Claim Group, Author P.M. Dean, 116A13	Property Geological Geochemical	01-Feb-75	01-Feb-75
379	Report, 1974 geological field work, Hot Claim Group, NTS, Authors D.M. Dean & R. Carne, 116A13	Property Geological	01-Dec-74	01-Dec-74
380	ID Claims, Author L. McLennan, 116A13	Property Geochemical	01-Feb-75	01-Feb-75
381	A geological & geochemical report, Hot claim group, Author L. McLennan, 116A13	Property Geological Geochemical	01-Feb-75	01-Feb-75
382	Mineral occurrence books, 116B	Regional Geological Summary Of Information Regarding Mineral Occurrences On Map Sheet	01-Jan-75	31-Dec-75
383	Coal Creek Dome, detail area geochemistry values scale 1" to 2640", 116B	Regional Geochemical Copper Lead Zinc Soil Silt & Rock	01-Jan-74	01-Jan-74
384	Field sheets 1970, 116B01	Regional Geochemical Geological Sample Sites And Misc. Geological Observations	01-Jan-70	01-Jan-70
385	Field sheets 1969, 116B01	Regional Geochemical Geological Photo Overlays Sample Locations And Geologic Notes	01-Jan-69	01-Jan-69
386	Field sheets 1970, 116B02	Regional Geochemical Geological	01-Jan-70	01-Jan-70
387	Field sheets 1969, 116B02	Regional Geochemical Photo Overlays For Sample Sites	01-Jan-69	01-Jan-69
388	Chefkoi property, Author M. Chefkoi, 116B03	Regional Prospecting Hint	01-Jan-75	31-Dec-75
389	Dawson (Silver City), Author A.E. Aho, 116B & 116C	Property Geological File Also Contains Map Of Black Hills Creek And Lower Hunker Creek Areas	01-Jan-61	01-Jan-61
390	Chefkoi property, Author M. Chefkoi, 116B05	Regional Prospecting Hint About A Galena Boulder In A Firebreak	01-Jan-75	31-Dec-75
391	Field sheets 1970, 116B07	Regional Geochemical Geological Sample Locations And Geologic Observations	01-Jan-70	01-Jan-70
392	Field sheets 1969, 116B07	Regional Geochemical Photo Overlays Of Sample Sites	01-Jan-69	01-Jan-69
393	Field sheet, Upper Klondike River, 116B08	Regional Geochemical Geological Sample Sites & Geologic Observations	01-Jan-69	31-Dec-70
394	Property submitted, Phil Collins, Antimony Mountain, Author A.E. Aho, 116B08	Property Geological	01-Mar-68	01-Mar-68

# ANVIL FILE LIST

LINE	FILE_NUMBER	BOX_NUMBER	BOX_NOTE	NTS	MINFILE	COMPANY
395	116B10/0392	20042416		116B10	116B087	Dynasty Explorations Limited
396	116B10TO15/393	20042416		116B10, 116B11, 116B12, 116B13, 116B14, 116B15	Not Applicable	Cyprus Anvil Mining Corporation
397	116B11/0395	20042416		116B11	Not Applicable	Dynasty/Atlas
398	116B12, 13/0398	20042416		116B12, 116B13	116B085	Dynasty Explorations Limited
399	116B12/0396	20042416		116B12	Not Applicable	Dynasty/Atlas
400	116B12/0397	20042416		116B12	116B085	Cyprus Anvil Mining Corporation
401	116BC/0378	20042416		None	None	Dynasty/Atlas
402	105ABC, 105OP/0400	20042417		106A, 106B, 106C, 105O, 105P	Not Applicable	Dynasty Explorations Limited
403	106ABC, 105OP/0401	20042417		106A, 106B, 106C, 105O, 105P	Not Applicable	Dynasty Explorations Limited
404	106ABC, 105OP/0402	20042417		106A, 106B, 106C, 105O, 105P	Not Applicable	Dynasty Explorations Limited
405	106ABC105OP/0399	20042417		106A, 106B, 106C, 105O, 105P	Not Applicable	Dynasty Explorations Limited
406	106B08/0403	20042417		106B08	Not Applicable	Dynasty Explorations Limited
407	106B08/0404	20042417		106B08	Not Applicable	Dynasty Explorations Limited
408	106B08/0405	20042417		106B08	Not Applicable	Dynasty Explorations Limited
409	106B14/0432	20042417		106B14	106D044	Cyprus Exploration Corporation Ltd.
410	106C/0406	20042417		106C	Not Applicable	Dynasty Explorations Limited
411	106C/0407	20042417		106C	Not Applicable	Dynasty Explorations Limited
412	106C/0415	20042417		106C	Not Applicable	Cyprus Exploration Corporation Ltd.
413	106C/0416	20042417		106C	106C006	Cyprus Exploration Corporation Ltd.
414	106C02/0417	20042417		106C02	106C074, 106C079, 106C080	Northgate Exploration
415	106C07/0408	20042417		106C07	106C020	Anvil Mining Corporation
416	106C07/0411	20042417		106C07	106C020	Cyprus Exploration Corporation Ltd.
417	106C07/0412	20042417		106C07	106C020	Anvil Mining Corporation
418	106C07/0413	20042417		106C07	106C020	Anvil Mining Corporation
419	106C07/0414	20042417		106C07	106C020	Anvil Mining Corporation
420	106C08/0418	20042417		106C08	106C020	Anvil Mining Corporation
421	106C08/0419	20042417		106C08	106C020	Anvil Mining Corporation
422	106C08/0420	20042417		106C08	106C020	Anvil Mining Corporation
423	106C08/0421	20042417		106D08	106D006	Cyprus Anvil Mining Corporation
424	106C09, 10/0423	20042417		106C09, 106C10	106C025	Anvil Mining Corporation
425	106C10/0422	20042417		106C10	106C025	Anvil Mining Corporation
426	106C10/0424	20042417		106C10	106C025	Cyprus Anvil Mining Corporation
427	106C13, 14/0410	20042417		106C13, 106C14	106C009	Cyprus Exploration Corporation Ltd.
428	106C13/0425	20042417		106C13	Not Applicable	Cyprus Anvil Mining Corporation
429	106C13/0426	20042417		106C13	None	Cyprus Anvil Mining Corporation
430	106C13/0427	20042417		106C13	106C003	Cyprus Anvil Mining Corporation
431	106C14/0409	20042417		106C14	106C016	Dynasty/Atlas
432	106C14/0428	20042417		106C14	106C041	Dynasty Explorations Limited
433	106D/0429	20042417		106D	Not Applicable	Dynasty/Atlas
434	106D01/0434	20042417		106D01	106D004	Cyprus Anvil Mining Corporation
435	106D03/0430	20042417		106D03	106D016	Dynasty Syndicate
436	106D03/0435	20042417		106D03	106D015 and others	Dynasty Explorations Limited
437	106D04/0436	20042417		106D04	106D026	Connaught Mines Limited
438	106D04/0437	20042417		106D04	106D022	Peso Silver Mines Limited
439	106D04/0438	20042417		106D04	106D022	Peso Silver Mines Limited
440	106D116AB/0433	20042417		106D, 116A, 116B	Not Applicable	Cyprus Anvil Mining Corporation
441	106D16/0431	20042417		106D16	Not Applicable	Cyprus Exploration Corporation Ltd.



# ANVIL FILE LIST

LINE	TITLE	CONTENT	From DATE	to DATE
395	Geological & geochemical report 1974, field work, Kiwi Claim Group, Authors P.M. Dean & R. Carne, 116B10	Property Geological Geochemical Assessment Report	01-Feb-75	01-Feb-75
396	Geology of Coal Creek Dome, Author W. Roberts, 116B10, 116B11, 116B12, 116B13, 116B14, & 116B15	Regional Geological	01-Jan-76	01-Jan-76
397	Chefkoi property, Author M. Chefkoi, 116B11	Regional Prospecting Hints	01-Jan-75	31-Dec-75
398	Geological & geochemical report, 1974 field work, Oz Claim Group, Author P.M. Dean, 116B12	Property Geological Geochemical Soils Lead Zinc	01-Jan-74	01-Feb-75
399	Chefkoi property, Author M. Chefkoi, 116B12	Regional Prospecting Hints	01-Jan-69	01-Jan-69
400	1975 Diamond drilling report on the Oz claims, Author P.M. Dean, 116B12	Property Geological Diamond Drilling Assessment Report	01-Feb-75	01-Feb-75
401	Geochemistry field sheets, Dawson 1969, 116B & 116C (E)	Regional Geochemical Sample Locations	01-Jan-69	01-Jan-69
402	Bonnet Plume/Godwin project assay results 1973, 105A, 105B, 105C, 105O, & 105P	Regional Geochemical Analytical Results For Lead-Zinc	01-Jan-73	01-Jan-73
403	Field sheets, Godwin project geochemical, 106A, 106B, & 106C	Regional Geochemical Photo Overlays With Traverses And Sample Sites	01-Jan-73	01-Jan-73
404	Field sheets, Godwin project geology, Air photo overlays, 106A, 106B, & 106C	Regional Geological	01-Jan-73	01-Jan-73
405	Godlin, Bonnet Plume project summary, 1973 field work & proposed exploration, appendix 2, all NTS 1" = 1 mile, geochemical & geology maps, 106A, 106B, & 106C	Regional Geological Geochemical Covers 105O915 16 105P5 6 11-13 106A3-6 106B1-3 5-8 11-14 106C711 13-15	01-Jan-74	01-Jan-74
406	FC claim group, geology, 1974 field work, Author R. Carne, 106B08	Property Geological Geochemical	01-Feb-75	01-Feb-75
407	Bear property, El Paso, 106B08	Property Geological	01-Jan-73	31-Dec-74
408	Pass property, El Paso, 106B08	Property Geological	01-Jan-73	31-Dec-74
409	Property submitted, Marcel Dube, 106B14	Property Assays	01-Jan-68	01-Jan-69
410	Geochemical, 106C	Regional Geochemical Lead Zinc Results For 106C	01-Jan-73	31-Dec-74
411	Cross sections, Bonnet Plume Area, 106C	Regional Geological	01-Jan-73	01-Jan-73
412	1968 Cyprus regional geochemical survey, 106C	Regional Geochemical Sample Locations Only	01-Jan-68	01-Jan-68
413	Fairchild Lake, summary report, Yukon reconnaissance, Author F.C. Perry, 106C	Regional Geochemical Geological Results Of Regional Reconnaissance And Proposal To Stake Slab Mountain	20-Sep-68	20-Sep-68
414	Oretell Lake, a joint venture proposal, Author Colum Byrne, 106C02	Property Geological Geochemical Summary Overview Of General Area	01-Apr-78	01-Apr-78
415	Bonnet Plume, general correspondence & Cypress resources, 106C07	Property Geological Misc. Information Regarding Property & Potential Deal	01-Jan-73	01-Jan-73
416	Property report, Bonnet Plume River Area, 106C07	Property Geological	01-Jan-73	01-Jan-73
417	Bonnet Plume property report on Lead/Zinc property of Cyprus resources, 106C07	Property Geological	01-Jan-73	01-Jan-73
418	Goz Creek Area, location map & claim map, Author A. Allen, 106C07	Property Geological	01-Aug-73	01-Aug-73
419	Goz Creek Area, Cypress Resources, 106C07	Property Geological Misc. Maps And Drill Sections	01-Jan-73	01-Jan-73
420	Bonnet Plume Area, 1973 geological & geochemical reconnaissance (Barrier Reef Resources), Author A. F. Reeve, 106C08	Regional Geological	01-Jan-73	01-Jan-73
421	Goz Creek, general geology information (Barrier Reef Resources), 106C08	Property Geological	01-Jan-73	31-Dec-74
422	Goz Creek, general correspondence (Barrier Reef Resources), 106C08	Property Geological	01-Jan-73	31-Dec-74
423	Rackla River Mine claims, soil geochemical survey & drill hole locations, 106C08	Property Geochemical Geological Drilling In Kathleen Lake Area NTS Appears Wrong	01-Mar-75	01-Mar-75
424	Report on prospecting & geochemical survey, Al 1-240 Mineral Claims, Snake River Area, Author R.J. Cathro, 106C09 & 106C10	Property Geological Geochemical	01-Aug-74	01-Aug-74
425	Al claims, general information, 106C10	Property Geological	01-Jan-75	01-Jan-75
426	Al claims assay results 1974, Pelly River Syndicate, 106C10	Property Geological Assay	01-Jan-74	01-Jan-74
427	Land claims, Bonnet Plume River, 106C13, & 106C14	Property Geological	14-Feb-71	14-Feb-72
428	Geology & geochemistry, Fairchild Lake, 106C13	Regional Geochemical Geological	01-Jan-75	01-Jan-75
429	Property submitted, Bonnet Plume Area, Great Plains Development, Author M.D. McInnis, 106C13	Property Geological Little Information Perhaps Wrong Nts	01-Jun-74	01-Jun-74
430	1975 Exploration report, Ale Mineral group, Author P.M. Dean, 106C13	Property Geological Geochemical Assessment Report	01-Oct-75	01-Oct-75
431	Property submitted, Ent Claims, Bonnet Plume Area, Author K.M. Dawson, 106C14	Property Geological	01-Sep-69	01-Sep-69
432	Report on geological & geochemical field work 1974, EG claim group, Authors P.M. Dean & R.C. Carne, 106C14	Property Geological Geochemical Copper Lead Zinc Soils And Rocks Assessment Report	12-Dec-74	12-Dec-74
433	Mineral occurrence books, 106D	Regional Geological Summary Of Information On Showings Mostly From Public Domain	01-Jan-75	01-Jan-75
434	Property submittal, Strato geological UNO, PBS claims, Rackla River, 106D01	Property Geochemical	01-Jan-75	01-Jan-75
435	Nash Creek assay results, 106D03	Property Assays Rambler Hill Property	01-Jul-57	01-Jul-57
436	Examinations of properties & magnetic anomalies, north of Mayo, Author T.L. Sadler-Brown, 106D03	Regional Geological Geochemical	01-Jul-67	01-Jul-67
437	Summary report, Potato Hills, Tungsten Mayo Area, Author R.J. Cathro, 106D04	Property Geological Overview Of Property	01-Mar-70	01-Mar-70
438	Peso silver surface exploration maps 1962/1963, 106D04	Property Geological Could Be Peso Silver Property @ 106D021	01-Jan-62	01-Jan-63
439	Peso Silver Barker Estate, 106D04	Property Geological	01-Jan-62	01-Jan-63
440	Sedimentary environments project evaluation of mineral potential of Grit Unit, Ogilvie Mountains, Author P.M. Dean, 106D11, 116A, & 116B	Regional Geological	01-Mar-78	01-Mar-78
441	Property submitted, Bear River Area, 106D16	Property Geological	01-Oct-68	01-Oct-68

# ANVIL FILE LIST

LINE	FILE_NUMBER	BOX_NUMBER	BOX_NOTE	NTS	MINFILE	COMPANY
442	106D006/0447	20042418		106D06	106D006	Rackla River Mines Ltd.
443	106D008/0446	20042418		106D08	106D006	Rackla River Mines Ltd.
444	106D04/0439	20042418		106D04	106D021	Peso Silver Mines Limited
445	106D04/0440	20042418		106D04	106D026	Connaught Mines Limited
446	106D07/0441	20042418		106D07	106D064	Cyprus Anvil Mining Corporation
447	106D08/0442	20042418		106D08	106D006	Anvil Mining Corporation
448	106D08/0443	20042418		106D08	106D006	Anvil Mining Corporation
449	106D08/0444	20042418		106D08	106D006	Casino Silver Mines Limited
450	106D08/0445	20042418		106D08	106D006	Rackla River Mines Ltd.
451	106D08/0448	20042418		106D08	106D006	Prospectors Airways Company Ltd.
452	106D08/0449	20042418		106D08	106D007	Atlas Exploration Limited
453	106D09/0450	20042418		106D09	106D046, 106D071 or 106D060	Atlas Exploration Limited
454	106D10/0451	20042418		106D10	106D010	Anvil Mining Corporation
455	106D14/0452	20042418		106D14	106D068	Anvil Mining Corporation
456	106D16/0453	20042418		106D16	106D070	Cyprus Exploration Corporation Ltd.
457	106D16/0454	20042418		106D16	106D070	Minex Development Ltd.
458	106C13/0456	20042419		106C13	106C007	Hercules Exploration Corporation
459	106D16/0455	20042419		106D16	106D070	Hercules Exploration Corporation
460	106E01/0457	20042419		106E01	106E002	Bonnet Plume River Mines Ltd.
461	106E02/0458	20042419		106E02	106E005	Cyprus Anvil Mining Corporation
462	106E02/0459	20042419		106E02	106E005	Cyprus Anvil Mining Corporation
463	106E02/0460	20042419		106E02	106E006	Cyprus Anvil Mining Corporation
464	106E03/0461	20042419		106E03	106E010	Dynasty Explorations Limited
465	106E14/0462	20042419		106E14	106E015, 106E017, 106E033	Cyprus Anvil Mining Corporation
466	106E14/0463	20042419		106E14	106E015, 106E017, 106E033	Cyprus Anvil Mining Corporation
467	106F/0464	20042419		106F	Not Applicable	Dynasty/Atlas
468	106F06/0465	20042419		106F06	106F008	Crest Exploration Ltd.
469	106L04/0466	20042419		106L04	106L033	Anvil Mining Corporation
470	115A,F,G,H,K,I 105C,D/0467	20042419		115A, 115F, 115G, 115H, 115K, 115I, 105C, 105D	Not Applicable	Cyprus Exploration Corporation Ltd.
471	115A/0470	20042419		115A	Not Applicable	Dynasty/Atlas
472	115A03/0471	20042419		115A03	115A006	Anvil Mining Corporation
473	115A03/0472	20042419		115A03	115A003	Atlas Exploration Limited
474	115A08/0473	20042419		115A08	105A024	Cyprus Exploration Corporation Ltd.
475	115B16/0474	20042419		115B16	115B008	Atlas Exploration Limited
476	115B16/0475	20042419		115B16	unknown	Atlas Exploration Limited
477	115F,K/0469	20042419		115F, 115K	Various	None
478	115J,K,F,G/0468	20042419		115J, 115K, 115F, 115G	Not Applicable	Cyprus Exploration Corporation Ltd.
479	115F,G,H,I,J/0480	20042420		115F, 115G, 115H, 115I, 115J	Not Applicable	Dynasty/Atlas
480	115F,G/0476	20042420		115F, 115G	Not Applicable	Dynasty/Atlas
481	115F,G/0481	20042420		115F, 115G	Not Applicable	Dynasty/Atlas
482	115F15/0477	20042420		115F15	115F059	Cyprus Exploration Corporation Ltd.
483	115F15/0478	20042420		115F15	115F059	Archer Cathro & Associates Limited
484	115F15/0479	20042420		115F15	115F045?	Cyprus Mines Corporation

# ANVIL FILE LIST

LINE	TITLE	CONTENT	From DATE	to DATE
442	Report, Bud Claim Group, Kathleen Lake, Author E.O. Chisholm, 106D06	Property Geological Assays Summary Of Work To Date	01-Mar-68	01-Mar-68
443	Summary report, Dego & Bud Claims, Author A. Allan, 106D08	Property Geological Drilling Assays	01-Mar-72	01-Mar-72
444	Peso Silver Rex Vein, survey plan, geology, drill sections, 106D04	Property Geological Drilling Assays	01-Jan-62	31-Dec-65
445	Summary report, Potato Hills Tungsten, Mayo, Authors R.J. Hilker & Others, 106D04	Property Geological Geochemical Soils Contains Several Reports And Correspondence By Hilker And Cathro And Others	01-Jan-68	31-Dec-70
446	Geological & geochemical report on Will Claims, Authors W. Roberts & P. Dean, 106D07	Property Geological Geochemical Assessment Report	01-Dec-75	01-Dec-75
447	Kathleen Lakes Area, Rackla River project, 106D08	Property Geological Geochemical Geophysical Drilling Several Files Containing Soil Geochem Grid Locations Drill Results Of The Bud & Con Claims	01-Jan-68	31-Dec-74
448	Rackla River Mines, evaluation report, Author U. Jansons, 106D08	Property Geological Geochemical	01-Mar-75	01-Mar-75
449	Report on induced polarization survey, Bud Claim Group, Kathleen Lake Area, Author J.G. Baird, 106D08	Property Geophysical IP Survey	01-Oct-69	01-Oct-69
450	Summary report, Dego & Bud Claims, Author E.O. Chisholm, 106D08	Property Drilling Assays Geological	01-Apr-71	01-Apr-71
451	Donald Claim Group, geology trenching, Author L. D'Aigle, 106D08	Property Geological Trenching	01-Jan-55	01-Jan-55
452	Soda claims, 106D08	Property Geochemical	01-Jan-66	01-Jan-66
453	Property submitted, Thomas & Vanbibber, Author J.S. Brock, 106D09	Property Assays	01-Mar-70	01-Mar-70
454	Preliminary examination of a Copper Prospect, Wind River, Author M.O. Hampton, 106D10	Property Geological Maybe 106B050 Minfile	01-Jul-68	01-Jul-68
455	Geology & geochemical report on The Sourdough Claims, Author W. Roberts, 106D14	Property Geological Geochemical Assessment Report	01-Nov-75	01-Nov-75
456	Geological report on Slab Mountain, Fairchild Lake Area, Author R.H. Seraphim, 106D16	Property Geological	01-Aug-68	01-Aug-68
457	Report, The Dit Group of Mineral Claims, Fairchild Lake Area, Author J. Sullivan, 106D16	Property Geological	01-Aug-73	01-Aug-73
458	Summary report, Yukon Reconnaissance & Fairchild Lake Projects, Author F.C. Perry, 106C13	Property Geological Trenching Geochemical Geophysical Magnetometer Soils	01-Sep-68	01-Sep-68
459	Report on induced polarization survey, Fairchild Lake, Author J.G. Baird, 106D16	Property Geophysical IP	01-Aug-68	01-Aug-68
460	Report on Key Claim Group, Bonnet Plume Mines, Authors J.G. Simpson & J.F. Pagella, 106E01	Property Geological Drilling	01-Aug-69	01-Aug-69
461	1976 Exploration report, Gremlin mineral claim group, Author P. Dean, 106E02	Property Geological Geochemical Soils Appears To Be An Assessment Report	01-Nov-76	01-Nov-76
462	1975 Exploration report, gremlin mineral claim group, Author P. Dean, 106E02	Property Geological Geochemical Appears To Be An Assessment Report	01-Oct-75	01-Oct-75
463	1975 Exploration report, Cloe Mineral claim group, Author P. Dean, 106E02	Property Geological Geochemical Appears To Be An Assessment Report	01-Oct-75	01-Oct-75
464	Geological report, 1974 field work, Magic Claim Group, Author P.M. Dean, 106E03	Property Geological	01-Feb-75	01-Feb-75
465	Reconnaissance of 1977 Peel River coal exploration licenses, Author R.P. Hill, 106E14	Property Geological Coal Quality Analysis Petrographic Analysis	01-May-78	01-May-78
466	Peel River, coal general correspondence, Cyclone Engineering Robertson Research & CSRIO, 106E14	Property Geological Coal Quality Petrography	01-Jan-78	01-Jan-78
467	Mineral occurrence books, 106F	Regional Geological Copies Of Public Information Regarding Showings In The Map Sheet	01-Jan-75	31-Dec-75
468	Snake River, crest iron deposit, 106F06	Property Geological Historical	01-Jan-63	31-Dec-72
469	Assay results, 106L04	Regional Geochemical	02-Feb-05	02-Feb-05
470	Abstract of Yukon prospecting project 1966, Author E.M. Turnbull, 105C, 105D, 115A, 115F, 115G, 115H, 115I, & 115K	Regional Geological Investigations Of 33 Sites In Sw Yukon	01-Aug-66	01-Aug-66
471	Mineral occurrence books, 115A	Regional Geological Summary Of Public Information Of Showings On The Map Sheet	01-Jan-75	01-Jan-75
472	Property submitted, Wally Green prospect, Author A. Allan, 115A03	Property Geological Summary Of The Property	01-Sep-73	01-Sep-73
473	Examination of Johns & Mary claims, Authors K.M. Dawson & K. Kirkland, 115A03	Property Geological Assays	01-Jan-68	31-Dec-69
474	Geological, geochemical, & geophysical report, Green Eagle, Jay, Yukon Quartz Mineral Claims, Author R.G. Hilker, 115A08	Property Geological Geochemical Geophysical Soils Cu Mo Pb Ag Zn Magnetometer	01-Jul-71	01-Jul-71
475	Cub claims geology, diamond drill, Turam, trail construction, 115B16	Property Geological Geophysical Diamond Drilling Geochemical Turam EM Soils Pb Zn Cu Hg & Silts Zn	01-Jan-65	31-Dec-70
476	Property submitted, Nelson, 115B16	Property Geochemical Unknown Property	01-Jan-70	01-Jan-70
477	Report on micro, Arch Creek, Linda Dickson Creek Groups, Author P. Verslucce, 115F & 115K	Property Geological Prospecting Assays Summaries Of Several Properties	01-Jan-70	01-Jan-70
478	Kluane Snag reconnaissance, Author D.C. Findley, 115F, 115G, 115J, & 115K	Regional Geological Geochemical	01-Jun-70	01-Jun-70
479	Victor Oex, field sheets, 115F, 105G, 105H, 105I, & 105J	Regional Geological Geochemical Notes On Field Work Rough Maps	01-Jan-72	31-Dec-72
480	Mineral occurrence books, 115F & G	Regional Geological Collection Of Public Information Of Showing On Map Sheet Also Includes Various Geological And Topographical Maps With Notes And Markings	01-Jan-75	31-Dec-75
481	1972 Field sheets, Victor Oex, 115F & 115G	Regional Geochemical Geological Sample And Traverse Locations	01-Jan-72	31-Dec-72
482	Property submitted, White River copper property, 115F15	Property Geological Summary Information	01-Jan-68	01-Jan-68
483	Silver City Mines Limited, report proposed exploration program, Marc Claim Group, Author A.R. Archer, 115F15	Property Geological	01-Jun-66	01-Jun-66
484	Quill Creek, Canalaska correspondence, 115F15	Property Geological Historical Not Sure Which Property File Covers	01-Jan-52	31-Dec-54

# ANVIL FILE LIST

LINE	FILE_NUMBER	BOX_NUMBER	BOX_NOTE	NTS	MINFILE	COMPANY
485	115F15/0482	20042420		115F15	115F045	Discovery Mines Ltd.
486	115F15/0483	20042420		115F15	115F045	None
487	115F15/0484	20042420		115F15	115F045	Discovery Mines Ltd.
488	115F15/0485	20042420		115F15	115F045	Canex Aerial Exploration Ltd.
489	115G/0487	20042420		115G	Not Applicable	Dynasty/Atlas
490	115G/0489	20042420		115G, 115H, 115I, 115J	Not Applicable	Atlas Exploration Limited
491	115G02/0490	20042420		115G02	115G005	Atlas Exploration Limited
492	115G05/0491	20042420		115G05	None	Atlas Exploration Limited
493	115G05/0492	20042420		115G05	115G025, 115G026	Atlas Exploration Limited
494	115G05/0493	20042420		115G05	115G025, 115G026	Kluane Nickel Mines Ltd.
495	115G05/0494	20042420		115G05	115G025, 115G026	None
496	115G06/0488	20042420		115G06	115G021	Atlas Exploration Limited
497	115G06/0495	20042420		115G06	115G021	Atlas Exploration Limited
498	115G06/0496	20042420		115G06	115G094	Atlas Exploration Limited
499	115G08/0497	20042420		115G08	115G071	Charta Mines Ltd. (NPL)
500	115G08/0498	20042420		115G08	115G071, 115A024, 105F013	Cyprus Exploration Corporation Ltd.
501	115G09/0499	20042420		115G09	Not Applicable	Dynasty/Atlas
502	115G09/0500	20042420		115G09	115G076	None
503	115G09/0501	20042420		115G09	115G076	Dynasty Explorations Limited
504	115G09/0502	20042420		115G09	Not Applicable	Dynasty/Atlas
505	115G10/0503	20042420		115G10	Not Applicable	Atlas Exploration Limited
506	115G11/0504	20042420		115G11	115G065	None
507	115G13/0506	20042420		115G13	None	Dynasty/Atlas
508	115G14/0505	20042420		115G14	None	Dynasty/Atlas
509	115G15/0507	20042420		115G15	Not Applicable	Dynasty/Atlas
510	115G15/0508	20042420		115G15	115G079	Atlas Exploration Limited
511	115GH/0486	20042420		115G, 115H	Not Applicable	Dynasty Explorations Limited
512	115G15,16/0509	20042421		115G15, 115G16	115G079	Atlas Exploration Limited
513	115G15,16/0510	20042421		115G15, 115G16	115G079	Atlas Exploration Limited
514	115G15,16/0511	20042421		115G15, 115G16	115G079	Imperial Oil Enterprises Limited
515	115G15,16/0512	20042421		115G15, 115G16	115G079	Imperial Oil Enterprises Limited
516	115G16/0513	20042421		115G16	Not Applicable	Dynasty/Atlas
517	115G16/0515	20042421		115G16	None	Atlas Exploration Limited
518	115G16/514	20042421		115G16	Not Applicable	Atlas Exploration Limited
519	115H/0516	20042421		115H	Not Applicable	Dynasty/Atlas
520	115H/0517	20042421		115H	Not Applicable	None
521	115H/0518	20042421		115H	Not Applicable	Dynasty/Atlas
522	115H/0519	20042421		115H	None	Archer & Cathro Consulting Geological Engineers

# ANVIL FILE LIST

LINE	TITLE	CONTENT	From DATE	to DATE
	1968 Micro nickel project report on program of surface & underground diamond drilling, Author T. Antonuik, 115F15	Property Diamond Drilling Geological Underground	01-Nov-68	01-Nov-68
485	1966 Micro Group, progress report to Oct 10, 1966, Author P. Sevensma, 115F15	Property Geological Geochemical Trenching Drilling	10-Oct-66	10-Oct-66
487	Report on micro nickel project, White River Area, Author T. Antoniak, 115F15	Property Geological Drilling Summary Of Work To Date And Proposal For Additional Work	01-Dec-67	01-Dec-67
488	Micro Group, White River Area, Author P.H. Sevensma, 115F15	Property Geological Drilling Resource Estimate Summary Of Work To Date	01-Mar-66	01-Mar-66
489	Nisling Area, compilation map 1972, 115G	Regional Geochemical Geological Results Of Silt Sampling	01-Jan-72	31-Dec-72
490	Victor Nisling Oex report NTS, G.H.K. Pearse, 115G, 115H, 115I, & 115J	Regional Geochemical Geological Covers Nts 115J1-3 6-9 115G8-10 14-16 115H5 12-14 115I2-6	01-Dec-70	01-Dec-70
491	DC Claim Group, Dickson Creek & Duke River, Various Authors, 115G02	Property Geological Geochemical Assays Contains Reports By P.H. Sevensma July 1968 And W. Roberts October 1970	01-Jan-68	31-Dec-70
492	Property submitted, wolf project, Author J. S. Dodge, 115G05	Regional Proposal For Exploration	01-Apr-66	01-Apr-66
493	Property examination report, Arch Creek Area, Tippy, Jiffy, Legacy, & Sue claims, Author W. Roberts, 115G05	Property Geological	01-Sep-70	01-Sep-70
494	Arch Creek Area, Tippy, Jiffy, Legacy & Sue Mining Claims, preliminary evaluation report, Authors V. Cukor & P.H. Sevensma, 115G05	Property Geological Geophysical Summary Of Work To Date	01-Apr-70	01-Apr-70
495	Geological mapping, magnetometer & electromagnetic survey, Arch Creek Area, Kluane Mountains, Author R.G. Hilker, 115G05	Property Geological Geophysical Mag EM Appears To Be An Assessment Report	01-Sep-67	01-Sep-67
496	Property submitted, Quill Lake, Author P. Verslucce, 115G06	Property Geological Geochemical Geophysical Drilling Contains A Report By J. Allen Coup Of Newmont Exploration Work Quill Creek Mines Ltd. Property Feb 1968	01-Jan-68	31-Dec-70
497	Property examination report, The Ram Group, Author W. Roberts, 115G06	Property Geological	01-Sep-70	01-Sep-70
498	Property examination report, The Linda Group, Author W. Roberts, 115G06	Property Geological	01-Sep-70	01-Sep-70
499	Geological & geochemical report, Talbot Project Claims, Talbot & Rock Slide Creek Area, Author F.M. Smith, 115G08	Property Geological Geochemical Diamond Drilling & Petrography Report On Work Done By Newmont 1970	01-Jan-71	01-Jan-71
500	Property submitted, Charta Mines Ltd., Various Authors, 115G08	Property Geological Geochemical File Covers Other Properties As Well Including Minfile 115I071 115A024 And 105F013 Reports By Hilker On Each Property On Work Done In 1971	01-Jan-71	31-Dec-72
501	1970 Geochemical plots, 115G09	Regional Geochemical	01-Jan-70	01-Jan-70
502	Geology, The Blue L. claims, Author G.H.K. Pearse, 115G09	Property Geological	01-Jul-71	01-Jul-71
503	Geology & geochemical evaluation, Blue L. mineral claims, Author P. Dean, 115G09	Property Geological Geochemical Soils And Rocks	01-Aug-72	01-Aug-72
504	1970 Field sheets, 115G09	Regional Geochemical Geological Photo Overlays Of Sample Locations And Outcrops With Field Notes	01-Jan-70	01-Jan-70
505	1970 Field sheets, 115G10	Regional Geochemical Geological Photo Overlays And Notes No Results	01-Jan-70	01-Jan-70
506	Property submittal proposed exploration, Tincup Lake, asbestos prospect, Author T.L. Sadlier-Brown, 115G11	Property Geological Summary And Exploration Proposal	01-Jan-75	01-Jan-75
507	Geology, 115G13	Regional Geological Enlargement And Tracing Of GSC Map	01-Jan-70	01-Jan-70
508	Geology, 115G14	Regional Geological Enlargement And Tracing Of GSC Map	01-Jan-70	01-Jan-72
509	1970 Field sheets, 115G15	Regional Geochemical Geological Photo Overlays And Field Notes	01-Jan-70	01-Jan-70
510	Max field sheets, 115G15	Property Geological Geochemical Photo Overlays Notes And Rough Grid Maps	01-Jan-70	01-Jan-70
511	1972 Project field work report, Victor Oex, Author P.M. Dean, 115G & 115H	Regional Geological Geochemical	01-Dec-72	01-Dec-72
512	Max claims, various files, 115G15 & 115G16	Property Geological Geochemical Misc. Correspondence Field Notes And Summaries Of 71-71 Work	01-Jan-70	31-Dec-71
513	Geological, geochemical, & geophysical report on the Max Group, Authors G. Pearse, D. Francis, & D. Brabec, 115G15 & 115G16	Property Geological Geochemical Geophysical Copper Lead Zinc Moly Soils Silts And Magnetics	01-Nov-70	01-Nov-70
514	A geophysical report on an induced polarization survey, Max Claim Group, Rhyolite Creek, Author P.E. Walcott, 115G15 & 115G16	Property Geophysical IP	01-Aug-71	01-Aug-71
515	1971 Exploration, Max Mineral Claim Group, Rhyolite Creek, Author F.R. Hassard, 115G15 & 115G16	Property Geological Geochemical Drilling Soils Rocks For Ddh Logs Assays	01-Oct-71	01-Oct-71
516	1972 Field sheets, 115G16	Regional Geological Geochemical Contains Plot Of Results Of Geochemical Work	01-Jan-72	01-Jan-72
517	1968 Regional geochemical, Author J.R. Woodcock, 115G16	Regional Geochemical Copper Tungsten Silts	01-Jan-68	01-Jan-68
518	1970 Field sheets, 115G16	Regional Geochemical Geological Photo Overlays Notes Rough Maps	01-Jan-70	01-Jan-70
519	Mineral occurrence books, 115H	Regional Geological Summary Of Published Information On Showings In The Area	01-Jan-75	31-Dec-75
520	1966 Work sheets, 115H	Regional Geochemical Field Notes For Samples With Some Colorimetric Results Note Referring To Empress Project	01-Jan-66	01-Jan-66
521	1970 Field sheets, 115H	Regional Geochemical Geological Photo Overlays And Rough Map	01-Jan-70	01-Jan-70
522	Empress detail areas, 115H	Regional Geochemical Copper Lead Zinc Molybdenum Hot Extraction	01-Sep-66	01-Sep-66

# ANVIL FILE LIST

LINE	FILE_NUMBER	BOX_NUMBER	BOX_NOTE	NTS	MINFILE	COMPANY
523	115H/0520	20042421		115H	Not Applicable	Dynasty/Atlas
524	115H02/0521	20042421		115H02	Not Applicable	Dynasty/Atlas
525	115H05/0522	20042421		115H05	Not Applicable	Atlas Exploration Limited
526	115H07/0523	20042421		115H07	115H019	Dynasty/Atlas
527	115H07/0524	20042421		115H07	Not Applicable	Dynasty/Atlas
528	115H09/0525	20042421		115H09	Not Applicable	Dynasty/Atlas
529	115H09/0526	20042421		115H09	Not Applicable	Archer & Cathro Consulting Geological Engineers
530	115H09/0527	20042421		115H09	115H004	Empress Mines Limited & Atlas Exploration Limited
531	115G07/0566	20042422		115G07	116G048	Dynasty Explorations Limited
532	115H09/0528	20042422		115H09	Not Applicable	Dynasty/Atlas
533	115H10/0529	20042422		115H10	Not Applicable	Dynasty/Atlas
534	115H11/0530	20042422		115H11	Not Applicable	Dynasty/Atlas
535	115H11/0531	20042422		115H11	Not Applicable	Atlas Exploration Limited
536	115H12/0532	20042422		115H12	Not Applicable	Dynasty/Atlas
537	115H12/0533	20042422		115H12	Not Applicable	Atlas Exploration Limited
538	115H13/0534	20042422		115H13	Not Applicable	Dynasty/Atlas
539	115H13/0535	20042422		115H13	Not Applicable	Atlas Exploration Limited
540	115H13/0536	20042422		115H13	None	Dynasty/Atlas
541	115H14/0538	20042422		115H14	Not Applicable	Dynasty/Atlas
542	115H15/0539	20042422		115H15	Not Applicable	Dynasty/Atlas
543	115H16/0537	20042422		115H16	unknown	Atlas Exploration Limited
544	115H16/0540	20042422		115H16	Not Applicable	Dynasty/Atlas
545	115H16/0541	20042422		115H16	115H001, 115H002	Atlas Exploration Limited
546	115I/0542	20042422		115I	Not Applicable	Dynasty/Atlas
547	115I/0543	20042422		115I	Various	Dynasty/Atlas
548	115I/0544	20042422		115I	None	Dynasty Explorations Limited
549	115I/0545	20042422		115I	Not Applicable	Dynasty/Atlas
550	115I/0546	20042422		115I	Not Applicable	Dynasty/Atlas
551	115I/0547	20042422		115I	Not Applicable	Dynasty/Atlas
552	115I03/0549	20042422		115I03	unknown	Moneta Pocupine Mines Ltd.
553	115I03/0550	20042422		115I03	unknown	Charter Oil Company Ltd.
554	115I03/0552	20042422		115I03	115I064, 115I065	Peso Silver Mines Ltd.
555	115I05,06/548	20042422		115I05, 115I06	Not Applicable	Geo-X Surveys Ltd.
556	115I11/0551	20042422		115I11	Various	Dynasty Explorations Limited
557	115N15/0570	20042422		115N15	115N040	Connaught Mines Limited
558	116B13/0554	20042422		116B13	116B084	Dynasty Explorations Limited
559	116B13/0555	20042422		116B13	116B084, 116B085	Cyprus Anvil Mining Corporation
560	116B14/0556	20042422		116B14	116B064	Dynasty/Atlas
561	116B16/0557	20042422		116B16	116B063	Dynasty Explorations Limited
562	116C/0558	20042422		116C	None	None
563	116C02/0560	20042422		116C02	116C082	Atlas Exploration Limited
564	116C07/0559	20042422		116C07	116C025	Sphere Development Corporation Ltd.
565	116C09,10/0563	20042422		116C09, 116C10	None	Dynasty/Atlas
566	116C09/0562	20042422		116C09	116C029	Selwyn Explorations Ltd.

# ANVIL FILE LIST

LINE	TITLE	CONTENT	From_DATE	to_DATE
523	Detailed geochemical plots, 115H	Regional Geochemical 115H12 13 14 Silts And Soils Some Results	01-Jan-75	31-Dec-75
524	1970 Field sheets, 115H02	Regional Geological GSC Mag Map With Annotations	01-Jan-70	01-Jan-70
525	1970 Field sheets, 115H05	Regional Geochemical Geological Photo Overlays And Field Notes	01-Jan-70	01-Jan-70
526	Aishihik, geology, 115H07	Property Geological Copy Of Detailed Geology Around The Mitsubishi Property Near Hopkins Lake	01-Jan-75	31-Dec-75
527	1970 Field sheets, 115H07	Regional Geological Annotated GSC Mag Map	01-Jan-70	01-Jan-70
528	Geology, 115H09	Regional Geological	01-Jan-75	31-Dec-75
529	Empress Project, Author A.R. Archer, 115H09	Regional Geochemical Geological Covers Most Of 115H North East Of Aishihik Lake	01-Jan-66	31-Dec-68
530	AH Mineral Claims, geology & geochemistry, 115H09	Property Geochemical Geological Geophysical Soils And Mag File Contains Three Reports By Vogwill 1967 Darney 1967 & Kirkland 1968 Plus Assorted Other Maps	01-Jan-67	31-Dec-68
531	Geochemical & geological report, 1974 field work, Bilbo Claim Group, Authors P.M. Dean & R. Carne, 115G07	Property Geological Geochemical Assessment Report	01-Feb-75	01-Feb-75
532	Airborne magnetic & geology, 115H09	Regional Geological Geophysical Various Annotated GSC Mag Maps Probably Related To EMpress Project	01-Jan-75	31-Dec-75
533	Geology, 115H10	Regional Geological	01-Jan-75	31-Dec-75
534	Geology, 115H11	Regional Geological	01-Jan-75	31-Dec-75
535	1970 Field sheets, 115H11	Regional Geological Geochemical Photo Overlays Notes And Annotated Magnetic Map	01-Jan-70	01-Jan-70
536	Geology, 115H12	Regional Geological	01-Jan-75	31-Dec-75
537	1970 Field sheets, 115H12	Regional Geological Geochemical Photo Overlays And Notes	01-Jan-70	01-Jan-70
538	Geology, 115H13	Regional Geological	01-Jan-75	31-Dec-75
539	1970 Field sheets, 115H13	Regional Geological Geochemical Photo Overlays And Notes	01-Jan-70	01-Jan-70
540	Pot claims, Author J.S. Brock, 115H13	Regional Geochemical Geological Work Proposal For Area	24-Nov-69	24-Nov-69
541	Geology, 115H14	Regional Geological	01-Jan-75	31-Dec-75
542	Geology, 115H15	Regional Geological	01-Jan-75	31-Dec-75
543	Property submitted by H. Brodel, November 1969, Author J.S. Brock, 115H16	Property Geological	13-Nov-69	13-Nov-69
544	Geology, 115H16	Regional Geological	01-Jan-75	31-Dec-75
545	Property examination, Porter Mountain, Coal Property, Author J.F. George, 115H16	Property Trenching Geological Trench Map Coal Quality	01-Aug-70	01-Aug-70
546	Mineral occurrence books, 115I	Regional Geological Summary Of Public Information On Showings In Map Area	01-Jan-75	31-Dec-75
547	General, 115I	Regional Geological Geochemical Miscellaneous Correspondence Some Geochem For Sanson Property On Victoria Creek	01-Jan-65	31-Dec-69
548	1973 Field work report, Minto Area, Author P.M. Dean, 115I	Regional Geochemical Soil Follow Up Of A Anomalous Area Near Minto Property YT	01-Oct-73	01-Oct-73
549	1969 Field sheets, geology & geochemical, preliminary reconnaissance, 115I	Regional Geochemical Geological Locations Only	01-Jan-69	01-Jan-69
550	1970 Field sheets, 115I	Regional Geological Geochemical Sample Locations Tec.	01-Jan-70	01-Jan-70
551	1972 Field sheets, 115I	Regional Geological Maps With A Few Notes	01-Jan-72	01-Jan-72
552	Property report, Porcupine Properties, 115I03	Property Geochemical Copper Zinc Moly Soil Results For Unknown Grid On Unknown Property In Mount Nansen Area	01-Feb-70	01-Feb-70
553	Property report, Charter Oil Holdings, 115I03	Property General Information News Clippings Annual Report	01-Dec-72	01-Dec-72
554	Review report in geology & ore reserves of The Peso Silver Mines Ltd. Properties, Author D. D. Campbell, 115I03	Property Geological Overview Of Work To Date On Mount Nansen Property To November 1965 Includes An Addendum Dated May 1966	01-Nov-65	01-May-66
555	Carmacks, Big Creek Area, airborne survey, 115I05 & 115I06	Regional Geophysical Airborne Mag And K-40 Radiometric	01-Oct-70	01-Oct-70
556	Minto Project, Carmacks Syndicate, 115I11	Regional Geological Geochemical Has Sample Locations For Recce And Minto Property And Misc. Correspondence	01-Jan-72	31-Dec-73
557	Summary report, for Connaught Mines Limited, Sixty Mile Area, Author A.R. Archer, 115N15	Property Geological Summary And Proposal For Exploration	01-Oct-69	01-Oct-69
558	Reef Project Tart Claims, diamond drilling report & orthophoto map, 116B13	Property Geological Drilling File Includes 1975 Assessment Report From Drilling By P. Dean	01-Jan-75	01-Jan-75
559	Brief geological report, Oz & Tart Claims, Author B. Dickinson, 116B13	Property Geological	01-Aug-75	01-Aug-75
560	Chefkoi Property, Author M. Chefkoi, 116B14	Property Prospecting Geological Assays	01-Jan-66	31-Dec-66
561	1974 Field work, geology report, Didlo Claim Group, Author P.M. Dean, 116B16	Property Geological	01-Feb-75	01-Feb-75
562	Sixty Mile, general, 116C	Regional Geological Mainly Correspondence Re: Site Visit	01-Jan-65	31-Dec-65
563	Glacier Creek, mercury show, Author Chefkoi, 116C02	Property Geological Geochemical Prospecting	01-Jan-66	31-Dec-66
564	Property report, 116C07	Property General Info On Properties Around Clinton Creek Asbestos Mine	01-Jan-67	01-Jan-67
565	Chefkoi Property, Author M. Chefkoi, 116C09 & 116C10	Regional Prospecting Notes Related To Shell Creek Iron Formation	01-Jan-75	31-Dec-75
566	Shell Creek, iron deposit, 116C09	Property Geological Engineering File Contains Reports By P.H. Sevensma 1967 G.P.E. White 1967	01-Jan-67	31-Dec-68

# ANVIL FILE LIST

LINE	FILE_NUMBER	BOX_NUMBER	BOX_NOTE	NTS	MINFILE	COMPANY
567	116C16/0564	20042422		116C16	116C101	Cyprus Anvil Mining Corporation
568	116C7,8/0561	20042422		116C07, 116C08	None	Dynasty/Atlas
569	116FG/0565	20042422		116F, 116G	Not Applicable	Archer Cathro & Associates Limited
570	116G07/0567	20042422		116G07	116G047	Dynasty Explorations Limited
571	116H10/0568	20042422		116H10	116H051	Dynasty Explorations Limited
572	116J05/0569	20042422		116J05	116J010	Dynasty/Atlas
573	116NO/0571	20042422		116N, 116O	Not Applicable	Dynasty/Atlas
574	117B/0572	20042422		117B	Not Applicable	Dynasty/Atlas
575	YUKONWIDE/0553	20042422		YUKON WIDE	Not Applicable	Cyprus Exploration Corporation Ltd.
576	095C,D/0573	20042423		095C, 095D	None	Atlas Exploration Limited
577	095C05/0592	20042423		095C05	095C051, 116A009, 105J004, 115P034, 105O001	Welcome North Mines Ltd.
578	095D/0574	20042423		095D	Not Applicable	Dynasty/Atlas
579	095D/0576	20042423		095D	Not Applicable	Dynasty/Atlas
580	095D05,12/0575	20042423		095D05, 095D12	095D006	Francis River Syndicate
581	095D05/0577	20042423		095D05	Not Applicable	Cyprus Anvil Mining Corporation
582	095D06/0578	20042423		095D06	095D005	Atlas Exploration Limited
583	095D08/0579	20042423		095D08	Not Applicable	Francis River Syndicate
584	095D09/0580	20042423		095D09	095D001	Atlas Exploration Limited
585	095D09/0581	20042423		095D09	095D001	Francis River Syndicate
586	095D11,12/0582	20042423		095D11, 095D12	Not Applicable	Cyprus Anvil Mining Corporation
587	095D11,14/0584	20042423		095D11, 095D14	095D026	Sulpetro Minerals Limited
588	095D13,14/0583	20042423		095D13, 095D14	Not Applicable	Cyprus Anvil Mining Corporation
589	095E/0586	20042423		095E	Not Applicable	Dynasty/Atlas
590	095E/0587	20042423		095E	Not Applicable	Dynasty/Atlas
591	095E/0588	20042423		095E	105H008, 105H023, 095E012	Highland River Mines Ltd.
592	095E12/0589	20042423		095E12	095E012	Athabaska Columbia Mining Limited
593	095E12/0590	20042423		095E12	095E012	None
594	105A/0591	20042423		105A	Not Applicable	Dynasty/Atlas
595	105A/0594	20042423		105A	Not Applicable	Dynasty/Atlas
596	105A07/0596	20042423		105A07	105A030	Cyprus Anvil Mining Corporation
597	105A07/0597	20042423		105A07	105A030	Cyprus Anvil Mining Corporation
598	105A08/0598	20042423		105A08	105A035	Cyprus Anvil Mining Corporation
599	105A08/0599	20042423		105A08	105A018	Cyprus Anvil Mining Corporation
600	105A08/0600	20042423		105A08	105A018	Cyprus Anvil Mining Corporation
601	105A08/0601	20042423		105A08	105A018	Atlas Exploration Limited
602	105A095D/0593	20042423		105A, 095D	Not Applicable	Francis River Syndicate
603	105A095D/0595	20042423		105A, 095D	Not Applicable	Cyprus Exploration Corporation Ltd.
604	105AGHIJ/0585	20042423		105A, 105G, 105H, 105I, 105J	Not Applicable	Atlas Exploration Limited
605	105A07,08/0602	20042424		105A07, 105A08	105A018, 105A030	Cordilleran Engineering
606	105A09/0603	20042424		105A09	105A027, 105A028	Ore Quest Syndicate
607	105A09/0604	20042424		105A09	105A023	Cyprus Anvil Mining Corporation
608	105A10,15/0606	20042424		105A10, 105A15	Not Applicable	Francis River Syndicate
609	105A10/0605	20042424		105A10	105A012, 105A013	Atlas Exploration Limited



# ANVIL FILE LIST

LINE	TITLE	CONTENT	From DATE	to DATE
567	Geological & geochemical report, The UG Claim Group, Author P. M. Dean, 116C16	Property Geological Geochemical Appears To Be An Assessment Report	01-Feb-76	01-Feb-76
568	Chefkoi Property, Author M. Chefkoi, 116C07 & 116C08	Regional Prospecting Notes	01-Jan-75	31-Dec-75
569	1974 Proposed Ogilvie Project, 116F & 116G	Regional Geological Proposal For Regional Prospecting Project	01-Jan-74	01-Jan-74
570	Geochemical & geological report, 1974 field work, Ralph Claim Groups, Authors P.M Dean & R. Carne, 116G07	Property Geological Geochemical Appears To Be An Assessment Report	01-Feb-75	01-Feb-75
571	Geochemical & geological report, 1974 field work, Jug Claim Group, Authors P. M. Dean & R. Carne, 116H10	Property Geological Geochemical Appears To Be Assessment Report	01-Feb-75	01-Feb-75
572	Aero Inter America Properties, 116J05	Property General Only Maps Of Location Of Properties In Fishing Branch Creek Area	01-Jan-72	01-Jan-72
573	Mineral occurrence books, 116O & 116N	Regional Geological Summary Of Information From Public Sources On Showings In Area	29-Nov-04	29-Nov-04
574	British-Barn Mountains exploration proposal, Author J.S. Brock, 117B	Regional Exploration Proposal	25-Mar-70	25-Mar-70
575	Yukon Wide, geological maps	Regional Geological Various Public And Company Geological Compilations For The Yukon	01-Jan-75	31-Dec-75
576	Reconnaissance survey, Watson Project, Author M.E. Coates, 095C & 095D	Regional Geological Geochemical Summaries Of Several Anomalous Targets	01-Nov-70	01-Nov-70
577	Properties available for option, various, Beaver, Luke, Kate, Patti-Cake, Sioux, 095C05	Property Geological Summary Of Several Properties Around Yukon	01-Aug-79	01-Aug-79
578	Mineral occurrence books, 095D	Regional Geological Summary On Showings In Area From Published Sources	01-Jan-75	31-Dec-75
579	Work sheets & photo interpretations, 095D	Regional Geological Photogeological	01-Jan-75	31-Dec-75
580	Quartz Lake Area, Authors A.E. Aho & J. F. Fairley, 095D05 & 095D12	Property Geological Prospecting	01-Jan-62	31-Dec-63
581	Field sheets, geochemical silt sampling, 095D05	Regional Geochemical Geological Sample And Outcrop Locations	01-Jan-81	01-Jan-81
582	Malyinchuk lead showing, Otter Lake, Watson Lake Area, Author E.O. Chisholm, 095D06	Property Geological Assays	01-Apr-67	01-Apr-67
583	Gusty Lakes, Beaver River Area, Authors R.E.G. Davis & J.F. Fairley, 095D08	Regional Geological	01-Jan-63	01-Jan-63
584	Too geology geochemical, 095D09	Property Geological Geochemical Rough Maps And Drafts Geochem Results	01-Jan-66	01-Jan-66
585	Toolbally Lake, Author G. Davis, 095D09	Property Geological Photo Overlays With Outcrops And Drafts Of Reports	01-Jan-63	01-Jan-63
586	Geochemical silt sampling, field sheets, 095D11 & 095D12	Regional Geochemical Only Sample Locations For Selected Traverses	01-Jan-81	01-Jan-81
587	Coal Licenses 117,118,121,122, NTS, Rock River, Author D.C. Miller, 095D11 & 095D14	Property Geological Coal Quality	01-Jan-81	01-Jan-81
588	Geochemical silt sampling, field sheets, 095D13 & 095D14	Regional Geochemical Sample Locations Only	01-Jan-81	01-Jan-81
589	Mineral occurrence books, 095E	Regional Geological Summary Of Published Information Regarding Showings In The Area	01-Jan-75	31-Dec-75
590	Field sheets, 095E	Regional Geological Topo Maps With Misc. Notations	01-Jan-75	31-Dec-75
591	Lucy, Jan, Miko, & Ace Claims by C. Turner, Author F.L. Croteau, 095E	Property Geological Progress Report	01-Aug-66	01-Aug-66
592	Report on Mackenzie Dow Key Claims, Coal River Area, Author J.E. Tilsley, 095E12	Property Geological Geophysical	01-Nov-68	01-Nov-68
593	Lead, zinc, & silver property, Coal River, Flat River NWT, Author J.C. Turner, 095E12	Property Geological Prospecting Summary Of Work To Date	01-Jan-68	31-Dec-69
594	Mineral occurrence books, 105A	Regional Geological Summary Of Public Information On Showings In The Area	01-Jan-75	31-Dec-75
595	Geology, Watson Lake, 105A	Regional Geological Geology For Local Areas Within The Map Sheet	01-Jan-70	01-Jan-70
596	Geological & geochemical report, Sun-Moon Claim Group, Author J.W. Mustard, 105A07	Property Geological Geochemical Soils Lead Zinc Copper Barium Silver Arsenic And Gold	01-Sep-81	01-Sep-81
597	Geochemical soil sampling & line cutting, Sun-Moon Claims, D.A. Perkins & J.W. Mustard, 105A07	Property Geochemical Line Cutting Lead Zinc Copper Soils Assessment Report	01-Oct-81	01-Oct-81
598	Geological & geochemical report, Till Claim Group, Author J.W. Mustard, 105A08	Property Geological Geochemical Soils Copper Lead Zinc	01-Jan-82	01-Jan-82
599	Geological & geochemical report, Hy, Gs, & Sf Claims, Author J.W. Mustard, 105A08	Property Geological Geochemical	01-Jan-82	01-Jan-82
600	Geochemical soil sampling & line cutting on the Sf, Gs & Hy Claims, Authors D.A. Perkins & J.W. Mustard, 105A08	Property Geochemical Linecutting Assessment Report	01-Oct-81	01-Oct-81
601	Property submitted, Hyland River Area, Author E.O. Chisholm, 105A08	Property Geological Prospecting Sparse Notes On Early History Of Area	01-Apr-67	01-Apr-67
602	Francis River Syndicate Oex, Authors A.E. Aho & R.E.G. Davis, 105A & 095D	Regional Geological Two Reports On Prospecting And Filed Programs During 62-63	01-Jan-62	31-Dec-63
603	Regional exploration proposal, Highland Area, Archer Cathro, 105A & 095D	Regional Geological Proposal For Work	01-Jan-72	01-Jan-72
604	Sheldon Region Claims, 105A, 105G, 105H, 105I, & 105J	Regional Claim Locations	01-Jan-66	01-Jan-66
605	Preliminary evaluation, Hy & Sun Claim Groups, Author C.G. Berley, 105A07 & 105A08	Property Geological Geochemical Soils Rocks Stream Sediments	01-Jan-79	01-Jan-79
606	Property submittal, Hyland River Claims, Author R. Wares, 105A09	Property Geological Geochemical Copper Lead Zinc Silver Soil And Silt	01-Aug-74	01-Aug-74
607	Property submittal silver, Hyland River, Author Alex McMillan, 105A09	Property Prospecting Assay	01-Dec-80	01-Dec-80
608	Oscar Lake, Stewart Lake, Authors D. Breg & G. Davis, 105A10 & 105A15	Regional Geological Geochemical Copper Zinc Silts	01-Nov-63	01-Nov-63
609	Hundere Topo Maps 1:1000, 105A10	Property Geological Geochemical Trenching Lead Zinc Soils Copper Lead Zinc Silts Various Maps	01-Jul-66	01-Jul-66

# ANVIL FILE LIST

LINE	FILE_NUMBER	BOX_NUMBER	BOX_NOTE	NTS	MINFILE	COMPANY
610	105A15/0607	20042424		105A15	105A020, West Of	Atlas Exploration Limited
611	105A15/0608	20042424		105A15	105A022	Cyprus Anvil Mining Corporation
612	105B/0609	20042424		105B	Not Applicable	Dynasty/Atlas
613	105B/0610	20042424		105B	Not Applicable	Atlas Exploration Limited
614	105B01/0611	20042424		105B01	105B022	Spencer Creek Mines Ltd. & Pacific Giant Steel Ores Ltd.
615	105B01/0612	20042424		105B01	105B016, 105B017	Spencer Creek Mines Ltd. & Pacific Giant Steel Ores Ltd.
616	105B01/0614	20042424		105B01	unknown	Atlas Exploration Limited
617	105B03/0613	20042424		105B03	105B025	None
618	105B03/0615	20042424		105B03	105B026, 105B027, 105B028, 105B029, 105B031	Boswell River Mines Limited, Atlas Exploration Limited & Anvil Mining Corporation
619	105B03/0616	20042424		105B03	105B026, 105B027, 105B028, 105B029, 105B031, 105B054	Boswell River Mines Limited
620	105B03/0617	20042424		105B03	105B026, 105B027, 105B029, 105B031	Boswell River Mines Limited
621	105B09/0618	20042424		105B09	105B047	Boswell River Mines Limited
622	105B03/0620	20042425		105B03	105B080	Player Petroleum Inc.
623	105B04/0619	20042425		105B04	105B087	Dupont of Canada Exploration Limited & Player Petroleum Inc.
624	105B09/0621	20042425		105B09	105B048	Wye Lake Resources Ltd. & Atlas Exploration Limited
625	105B15/0622	20042425		105B15	105B051	Atlas Exploration Limited
626	105B15/0623	20042425		105B15	105B051	Atlas Exploration Limited
627	105B15/0624	20042425		105B15	105B051	Atlas Exploration Limited
628	105B15/0625	20042425		105B15	105B051	Atlas Exploration Limited
629	105B15/0626	20042425		105B15	105B051	Atlas Exploration Limited
630	105B15/0627	20042425		105B15	105B051	Atlas Exploration Limited
631	105B16/0628	20042425		105B16	105B052	Dome Petroleum Limited & Dome Mines Limited
632	105C/0629	20042426		105C	Not Applicable	Dynasty/Atlas
633	105C05/0652	20042426		105C05	105C010	Ribeck Asbestos Corp. & Cyprus Anvil Mining Corporation
634	105C08/0632	20042426		105C08	105C029	Atlas Exploration Limited
635	105C08?/0630	20042426		105C08?	105C002?	Cyprus Exploration Corporation Ltd.
636	105C11/0631	20042426		105C11	105C018	Dynasty/Atlas
637	105C13, 14/0633	20042426		105C13, 105C14	105C009	Boswell River Mines Limited & Dynasty Explorations Limited
638	105C13/0635	20042426		105C13	105C008	Dynasty/Atlas & El Paso Mining & Milling Company
639	105C14/0634	20042426		105C14	105C022	Atlas Exploration Limited, Cyprus Exploration Corporation Ltd. & Trans Yukon Exploration Ltd.
640	105D/0636	20042426		105D	Not Applicable	Dynasty/Atlas
641	105D01/0644	20042426		105D01	105D004	BC/Yukon Exploration Company Ltd.
642	105D01/0650	20042426		105D01	105D157	Atlas Exploration Limited
643	105D02, 03, 04, 05, 06, 11/06	20042426		105D02, 105D03, 105D04, 105D05, 105D06, 105D11	Not Applicable	Atlas Exploration Limited
644	105D02, 03, 06/0637	20042426		105D02, 105D03, 105D06	Not Applicable	None

# ANVIL FILE LIST

LINE	TITLE	CONTENT	From_DATE	to_DATE
610	Property submitted, Montana Property, 105A15	Property Prospecting Brief Notes On Area Of Minfile More Interesting Is Reference To Gold Bearing Granite In Beaver River Country	01-Jan-70	01-Jan-70
611	A report on a geochemical survey, The King Claims, Author G.A. Jilson, 105A15	Property Geological Geochemical Soils Copper Tungsten	01-Oct-80	01-Oct-80
612	Mineral occurrences, 105B	Regional Geological Summary Of Information On Showings In The Area Largely From Public Sources	01-Jan-75	31-Dec-75
613	General reconnaissance, 105B	Regional Geological Early Mineral Occurrence And Gossan Map	01-Jan-75	31-Dec-75
614	Reports, Spencer Creek & Caribou Lake, Yukon Silver Claims, 105B01	Property Geological Geochemical Trenching & Two Reports By E.D. Black One By P.H. Sevensma	01-Jan-67	31-Dec-69
615	Yukon Silver Properties, various reports, Various Authors, 105B01	Property Geological Geochemical Reports By Black '67 & Sevensma '69	01-Jan-67	31-Dec-69
616	Property submitted by Andy Alfoldo, mile 701 Alaska Highway, 105B01	Property Prospecting Unknown Location And No Real Information	01-Jan-67	01-Jan-67
617	Property submitted by P. Versluce, H Claims, Hidden Lake Area, 105B03	Property Prospecting Assay & Location Maps	01-Jan-70	01-Jan-70
618	Various files, Dan Group, Swift River, 105B03	Property Geological Geochemical Geophysical Drilling Turam EM Contains Several Reports Including Sevensma 1966 Wober 1970 72 Baird 1971	01-Jan-66	31-Dec-72
619	Airborne geophysics surveys, Swift River Property, 105B03	Property Geophysical Airborne EM And Mag Reports By Sevensma 1968 & Crosby 1970	01-Jan-68	31-Dec-70
620	1968 Work program summary, Dan Group, Authors J.W. McLeod & P. H. Sevensma, 105B03	Property Geological Geophysical IP Geochemical Silts And Soils Diamond Drilling Trenching	01-Jul-69	01-Jul-69
621	Preliminary report, Red Claims, Authors R.O. Crosby & J.P. Steel, 105B09	Property Geophysical Interpretation Of GSC Airmag Anomaly	01-May-71	01-May-71
622	Report on The BT Claims, NTS, west half Swift River Area, Author V. Rhyback-Hardy, 105B03	Property Geological Assays	01-Jun-81	01-Jun-81
623	Report on geological & geochemical surveys, on The Ice Project, Author F. Smith, 105B04	Property Geological Geochemical Copper Molybdenum Tin Tungsten Soils And Petrography Also Contains A Short Report On Tb Claims By V. Ryback-Hardy July 1981	01-Feb-80	01-Feb-80
624	Report, Ruth Group, A.S. Ashton for J. Melnychuk, 105B09	Property Prospecting Assays Geological	01-Feb-70	01-Feb-70
625	Liard claims, various geology reports, 105B15	Property Geological Contains Reports By Walker 1966 & Saniford 1966 & A Draft Of A Report By Harvey 1966	01-Jan-66	01-Jan-66
626	Liard claims, airborne & ground geophysics, various files, 105B15	Property Geophysical Airborne EM Mag & Ground EM Mag Contains Reports By Brock On Survey 1966	01-Jan-66	01-Jan-66
627	Liard claims, geochemical soil sampling survey, Liard Mineral Claims, Old Gold Claims, Author J.S. Brock, 105B15	Property Geochemical	01-Jan-66	01-Jan-66
628	Liard claims, OTF grids, 105B15	Property Geochemical Geophysical Geological	01-Jan-66	01-Jan-66
629	Liard claims, L Grid, various files, 105B15	Property Geophysical Geochemical Ground EM Mag Soils	01-Jan-66	01-Jan-66
630	Liard claims, D Grid, 105B15	Property Geochemical Geological Geophysical Ground EM Mag Soils	01-Jan-66	01-Jan-66
631	Property submitted, Studer Option, Author K.D. Watson, 105B16	Property Geological	01-Aug-68	01-Aug-68
632	Mineral occurrence books, 105C	Regional Geological Summary Of Information On Showings In Area Mostly From Published Sources	01-Jan-75	31-Dec-75
633	Property submitted by Ribeck, 1975 Asbestos & Takahashi, 105C05	Property Geological Contains A Property Examination Report By R.G. Jury Dated August 1974	01-Jan-74	01-Jan-75
634	Property examination, Mount McCreery occurrences, Author M.E. Coates, 105C08	Property Geological	01-Aug-70	01-Aug-70
635	Property submitted, Tiny Creek, Teslin Area, 105C08	Property Prospecting Property Unknown	01-Jan-68	01-Jan-68
636	Property submitted by T. Adams, Whitehorse, 105C11	Property Prospecting Claim Map Only No Real Data	01-Jan-63	01-Jan-63
637	Boswell River Mines, Fox-Star Group, 1968/1969 exploration, Red Mountain Area, 105C13 & 105C14	Property Geological Geochemical Geophysical & Drilling Soils Molybdenum And Tungsten Scintillometer & Magnetic Surveys & Diamond Drilling	01-Jan-68	31-Dec-71
638	SM Property, El Paso, 105C13	Property Geological Notes On Property	01-Jan-74	01-Jan-74
639	Property submitted by Jill Lindsay, Quiet Lake Area, 105C14	Property Geological Geochemical Geophysical Soils IP Ground Mag Includes All Or Part Of Reports By Vogill 1967 Walcott 1969 Newmont 1967 P.H. Sevensma 1967 & Trans Yukon Exploration 1967	01-Jan-67	31-Dec-69
640	Mineral occurrence books, 105D	Regional Geological Summaries Of Showings In Area Mostly From Public Sources Also Contains Correspondence From 51-54 Regarding Titanium Sands From Unknown Location.	01-Jan-75	31-Dec-75
641	Molybdenum property line, Mountain & Windy Arm Area, Carcross, progress report Aug to Oct 15 1968, June 1 to Sept 12 1969, Author R.G. Hilker, 105D01	Property Geological Geochemical Geophysical Trenching Magnetometer Soil	01-Jan-68	01-Jan-69
642	Property submitted by Barry O'Neill, Jubilee Mountain, Atlin, 105D01	Property Geological Prospecting Brief Description	01-Jan-66	01-Jan-66
643	Victor-Ann Project, Wheaton Area, 105D02, 105D03, 105D04, 105D05, 105D06, & 105D11	Regional Geological Geochemical Assorted Maps And Field Sheets & A Short Report On Reconnaissance Work In The Wheaton District	01-Jan-70	01-Jan-70
644	Windy Arm & Wheaton District, report on Mineral Deposits, Author A.E. Aho, 105D02, 105D03, & 105D06	Regional Geological	01-Oct-53	01-Oct-53

# ANVIL FILE LIST

LINE	FILE_NUMBER	BOX_NUMBER	BOX_NOTE	NTS	MINFILE	COMPANY
645	105D02/0648	20042426		105D02	105D005	Venus Mines Ltd.
646	105D02/0649	20042426		105D02	105D009	None
647	105D03/0647	20042426		105D03	Between 105D090 & 105D191	Dynasty/Atlas
648	105D06/0645	20042426		105D06	105D038	None
649	105D07/0646	20042426		105D07	105D009	Arctic Gold & Silver Mines Ltd.
650	105D08/0642	20042426		105D08	105D069	Atlas Exploration Limited
651	105D10,11,14/0639	20042426		105D10, 105D11, 105D14	105D062, 105D122, 105D123, 105D124	Lewes River Mines Ltd.
652	105D10/0643	20042426		105D10	106D063 Nearby	None
653	105D11/0640	20042426		105D11	105D102, Maybe 105D013	Dynasty Explorations Limited
654	105D11/0641	20042426		105D11	105D061	Cyprus Exploration Corporation Ltd. & Topazzio Mining Company
655	106D07/0651	20042426		106D07	106D069	Dawson Range Mines Ltd. & Thunder Creek Mines Ltd.
656	105K01,02,105F16/0653	20042427		105K01, 105K02, 105F16	105K002, 105K006, 105K103, 105K098	Cyprus Anvil Mining Corporation
657	105K01,105F16,105G13/0654	20042427		105K01, 105F16, 105G13	105K098	Dupont of Canada Exploration Limited
658	105K01/0654	20042427		105K01	105K002, 105K103	Cyprus Anvil Mining Corporation & Dupont of Canada Exploration Limited
659	105K01/0655	20042427		105K01	105K002, 105K103	Cyprus Anvil Mining Corporation & Dupont of Canada Exploration Limited
660	105K01/0656	20042427		105K01	105K002, 105K006, 105K103	Boliden Preussag Exploration
661	105K01/0657	20042427		105K01	105K002, 105K006, 105K103, 105K098	Dupont of Canada Exploration Limited
662	105K01/0659	20042427		105K01	105K002, 105K006, 105K103, 105K098	Dupont of Canada Exploration Limited
663	105K01/0660	20042427		105K01	105K002, 105K006, 105K103, 105K098	Dupont of Canada Exploration Limited
664	105K01/0661	20042427		105K01	105K002, 105K006, 105K103, 105K098	Anvil Range Syndicate, Dupont of Canada Exploration Limited & Teck Mining Group
665	105K01/0662	20042427		105K01	105K098	Dupont of Canada Exploration Limited
666	105K01/0663	20042427		105K01	105K002, 105K006, 105K103, 105K098	Dupont of Canada Exploration Limited & Anvil Range Syndicate
667	105K01/0664	20042427		105K01	105K002	Dupont of Canada Exploration Limited, Anvil Range Syndicate & Teck Mining Group Limited
668	105K01/0665	20042427		105K01	105K002	Dupont of Canada Exploration Limited & Anvil Range Syndicate
669	105E16,F13,L01,08,K02-05	20042428		105E16, 105F13, 105L01, 105L08, 105K02, 105K03, 105K04, 105K05	Not Applicable	Atlas Exploration Limited
670	105J(NW),K(N),N,O(W)/06	20042428		105J(NW), 105K(N), 105N, 105O(W)	Not Applicable	Atlas Exploration Limited
671	105K(N),L(NE),M(S),N,O(S)	20042428		105K(N), 105L(NE), 105M(S), 105N, 105O(SW)	Not Applicable	Atlas Exploration Limited
672	105K(N,L(NE),M(S),N/0680	20042428		105K(N), 105L(NE), 105M(S), 105N	Not Applicable	Atlas Exploration Limited
673	105K(N.5)/0681	20042428		105K(N)	Not Applicable	Atlas Exploration Limited
674	105K01,02/0671	20042428		105K01, 105K02	105K006	Boliden Preussag Exploration & Welcome North Mines Limited
675	105K01,02/0672	20042428		105K01, 105K02	105K006	Cominco Ltd.
676	105K01/0666	20042428		105K01	105K002	Boliden Preussag Exploration

# ANVIL FILE LIST

LINE	TITLE	CONTENT	From_DATE	to_DATE
645	Venus Mine, Windy Arm District, property report & feasibility study, 105D02	Property Geological Feasibility Study Report On Property By W.P. Irwin 1947 Various Newsclippings From 67-68 & Feasibility Study Dated 1967 By Macdonald Consultants	01-Jan-47	01-Jan-68
646	Montana Mountain, Big Thing Mine, 105D02	Property Various Maps Underground Plans Assay Plans Claim Map	01-Jan-10	01-Jan-17
647	Property submitted by Johnny Johns, Macaulay Creek, 105D03	Property Prospecting Report Map With Annotation	01-Jan-75	31-Dec-75
648	Annie Lake Property, Union Mines, 105D06	Property Geological One Paragraph Description	01-Jan-75	31-Dec-75
649	Summary report, Arctic Gold & Silver Mines, Carcross, examination 4-7 October 1968, Author W.E. Clarke, 105D07	Property Engineering Evaluation Of Underground Operations	01-Oct-68	01-Oct-68
650	Property examination, Gosselin Property, Marsh Lake, Author M.E. Coates, 105D08	Property Geological	01-Jul-70	01-Jul-70
651	Whitehorse Copper Belt Property, Lewes River Mines Limited, 105D10, 105D11, & 105D14	Property Geophysical Geological Contains Prospectus Report By Lewes River Mines Report On Geology By Adamson 1968 Reports On Airborne Mag Crosby 1968 Baird 1968 & Ground Mag Walcott 1968 Missing Many Maps	01-Jan-68	31-Dec-69
652	Property submitted, Prince Claims, 105D10	Property Only Claim Maps	01-Jan-71	01-Jan-71
653	Property submitted by T.H. Anderson, 105D11	Property Prospecting Report	01-Jan-65	01-Jan-65
654	Property report, Topazzio Claims, Authors R.G. Hilker & Others, 105D11	Property Geological History	01-Jan-71	01-Jan-71
655	Property submitted, Brain Creek, Authors Paul Polischuk & G.C. Guttrath, 105D07	Property Geological Petrography Assays Has Copy Of Assessment Report By Guttrath August 1974	01-Jan-74	01-Jan-76
656	Report, The Tenas Creek Project, Author D.S. Jennings, 105K01, 105K02, & 105F16	Property Geological Drilling Cyprus Anvil Relogs Of Previous Drill Holes	01-Nov-80	01-Nov-81
657	Gravity survey, T401-T826 claims, Author C.A. Ager, 105K01	Property Geophysical Gravity	01-Aug-78	01-Aug-78
658	Report on the reconnaissance spectral IP survey, Tenas Project, Author P.G. Hallof, 105K01	Property Geophysical IP	01-Jan-82	01-Jan-82
659	Geological & drilling report on Mal, Bar, Wop, Tenas, Bell, & T Claims Groups, Author J.W. Mustard, 105K01	Property Geological Drilling Geophysical IP	12-Aug-82	12-Aug-82
660	1975 Work program report, The Tenas Claim Group, Author J.B.P. Sawyer, 105K01	Property Geological Geochemical Soils Copper Lead Zinc	01-Sep-75	01-Sep-75
661	Gravity survey, Tenas Creek, Author C.A. Ager, 105K01	Property Geophysical Gravity	01-Aug-77	01-Aug-77
662	Report on geochemical soil survey of The Project Area T Tenas, Wop, Bar, & Mal Claims, Author F.M. Smith, 105K01	Property Geochemical Soil Copper Lead Zinc	01-Oct-77	01-Oct-77
663	Report on geology, The Tenas, Wop, Bar, & Mal Claims, Authors L.K. Eccles, G. MacLaren, K.A. MacLean, & F.M. Smith, 105K01	Property Geological	02-Feb-77	02-Feb-77
664	Geological, geophysical, geochemical surveys & diamond drill results, Wop Mineral Claims, Tenas Creek Area, Whitehorse, Author R.E. Chaplin, 105K01	Property Geochemical Geophysical Drilling IP Mag Soils Copper Lead Zinc	14-Jul-75	14-Jul-75
665	Gravity surveys, Wop Claims, grid addendum, second vertical derivative, Author C.A. Auger, 105K01	Property Geophysical Gravity	01-Dec-74	01-Dec-74
666	Helicopter magnetic & electromagnetic survey, Ross River Area, Authors W.P. Boyko & R.F. Sheldrake, 105K01	Property Geophysical Airborne Mag EM Two Separate Areas Surveyed Tenas & Near Big Campbell Creek And Pelly River	01-Nov-78	01-Nov-78
667	1977 Work program report, Wop Claims, Author K.A. MacLean, 105K01	Property Geophysical Geochemical Geological Gravity Soils Copper Lead Zinc	01-Jan-78	01-Jan-78
668	1974 Anvil Project report, exploration program, Author R.F. Chaplin, 105K01	Property Geological Geophysical Drilling Gravity IP	01-Jan-75	31-Dec-75
669	Tintina Project, MaGundy River Area, report on exploration activities, Authors G. Pearse & K.M. Dawson, 105E16, 105F13, 105L01, 105L08, 105K02, 105K03, 105K04, & 105K05	Regional Geological Geochemical Summary Of Large Recce Exploration Project Along Tintina Trench	01-Jan-69	01-Jan-69
670	Hess Project summary, Authors R.E.G. Davis, M.E. Coates, & T.J. Adamson, 105J (NW), 105K (N), 105N, 105O (W)	Regional Geological Project Report On Hess Project No Maps Brief Exam Reports For Scot Art Tom 105O3 Ivor 105J3 Lad 105K16 Bob 105N9 Groups	01-Jan-69	01-Jan-69
671	Reconnaissance geological & geochemical maps, Hess River Region, 105K (N), 105L (NE), 105M (S), 105N, & 105O (SW)	Regional Geological Geochemical	01-Jan-69	01-Jan-69
672	July 1969 Monthly report, Hess Oex & Lad Group, 105K (N), 105L (NE), 105M (S), 105N	Regional Geological Geochemical Brief Descriptions Of Several Areas Including May Box Claims Mt. Aho Greg Claims Spearhead Mtn. Various Anomalies On 105N Lad	01-Jan-69	01-Jan-69
673	Final report, Stokes Lake Program Hess Project, Author M.E. Coates, 105K (N)	Regional Geological Geochemical Prospecting Geology Data Soils/Silts And Geology/Prospecting For Many Areas NE & SW Of Tay River From Stokes Lk. To Blind Lakes	01-Nov-69	01-Nov-69
674	1975 Work program report, Mal Claim Group, Author J.B.P. Sawyer, 105K01 & 105K02	Property Geological Geochemical Geophysical Turam EM (Separate Report Walcott) Soils Copper Lead Zinc	01-Sep-75	01-Sep-75
675	Geological report, airborne geophysical report, ground geophysical report, geochemical report, Snowcap 1-48 Mineral Claims, Author T.W. Muraro, 105K01 & 105K02	Property Geological Geochemical Geophysical Drilling Mag Soil Zinc No Maps	03-Mar-67	03-Mar-67
676	Report on Tenas Project, Author R. Wares, 105K01	Property Geological Geophysical Geochemical Drilling Soils Lead Zinc Turam Mag	01-Dec-75	01-Dec-75

# ANVIL FILE LIST

LINE	FILE_NUMBER	BOX_NUMBER	BOX_NOTE	NTS	MINFILE	COMPANY
677	105K01/0668	20042428		105K01	105K002, 105K103, 105K098	Cyprus Anvil Mining Corporation & Dupont of Canada Exploration Limited
678	105K01/0669	20042428		105K01	105K002, 105K006, 105K103	Dupont of Canada Exploration Limited & Anvil Range Syndicate
679	105K01/0670	20042428		105K01	105K002	Boliden Preussag Exploration & Welcome North Mines Limited
680	105K01/0673	20042428		105K01	105K103, 105K002	Dupont of Canada Exploration Limited & Welcome North Mines Limited
681	105K01/0674	20042428		105K01	105K002, 105K103, 105K006	Boliden Preussag Exploration & Welcome North Mines Limited
682	105K01/0675	20042428		105K01	105K002, 105K006, 105K098, 105K103	Dupont of Canada Exploration Limited
683	105K01/0676	20042428		105K01	105K003, 105K002	Cyprus Anvil Mining Corporation
684	105K02.03.05.06/0683	20042428		105K02, 105K03, 105K05, 105K06	Not Applicable	Dynasty Explorations Limited
685	105K02.03.05.06/0684	20042428		105K02, 105K03, 105K05, 105K06	Various	Dynasty Explorations Limited
686	105N,105O(SW)/0677	20042428		105N, 105O(SW)	Not Applicable	Atlas Exploration Limited
687	4105K01/0667	20042428		105K01	105K002, 105K006, 105K103	Dupont of Canada Exploration Limited & Welcome North Mines Limited
688	1055K16/0692	20042429		105K16	105K089	Atlas Exploration Limited
689	105F15/0688	20042429		105F15	Not Applicable	Department of Public Works
690	105F16/0698	20042429		105F16	105F050	Cyprus Anvil Mining Corporation
691	105J(N),105K(NE),105N(S)	20042429		105J(N),105K(NE),105N(S),105O(S)	Not Applicable	Atlas Exploration Limited
692	105K02.03.05-07/0685	20042429		105K02, 105K03, 105K05, 105K06, 105K07	Not Applicable	Dynasty Explorations Limited
693	105K06.07/0686	20042429		105K06, 105K07	105K060, 105K037, 105K031	Tay River Mines Limited
694	105K06.07/0687	20042429		105K06, 105K07	105K060, 105K031, 105K037	Tay River Mines Limited
695	105K12/0690	20042429		105K12	105K072	Anvil Mining Corporation
696	105K12/0703	20042429		105K12	None	Atlas Exploration Limited
697	105K13/0702	20042429		105K13	Near 105K109	Atlas Exploration Limited
698	105K13/0704	20042429		105K13	105K109	Atlas Exploration Limited
699	105K13/0705	20042429		105K13	Not Applicable	Atlas Exploration Limited
700	105K13/0706	20042429		105K13	Not Applicable	Atlas Exploration Limited
701	105K13/0707	20042429		105K13	Not Applicable	Atlas Exploration Limited
702	105K13/0708	20042429		105K13	Not Applicable	Atlas Exploration Limited
703	105K13/0709	20042429		105K13	none	Atlas Exploration Limited
704	105K13/0710	20042429		105K13	Not Applicable	Atlas Explorations Limited
705	105K14/0701	20042429		105K14	none	Atlas Exploration Limited
706	105K14/0713	20042429		105K14	Not Applicable	Cyprus Anvil Mining Corporation
707	105K15/0699	20042429		105K15	Not Applicable	Atlas Exploration Limited
708	105K15/0700	20042429		105K15	Not Applicable	Atlas Exploration Limited
709	105K15/0712	20042429		105K15	Not Applicable	Cyprus Anvil Mining Corporation
710	105K16/0691	20042429		105K16	105K089	Atlas Exploration Limited
711	105K16/0693	20042429		105K16	105K089	Atlas Exploration Limited
712	105K16/0694	20042429		105K16	105K089?	Atlas Explorations Limited
713	105K16/0695	20042429		105K16	105K089	Atlas Exploration Limited
714	105K16/0696	20042429		105K16	105K089	Atlas Exploration Limited
715	105K16/0697	20042429		105K16	105K089	Atlas Exploration Limited
716	105K16/0711	20042429		105K16	Not Applicable	Cyprus Anvil Mining Corporation
717	105K16/0714	20042429		105K16	unknown	Atlas Exploration Limited

# ANVIL FILE LIST

LINE	TITLE	CONTENT	From_DATE	to_DATE
677	Tenas DDH 77, 79 Dupont, 105K01	Property Drilling Cyprus Anvil Relogs Of Dupont Holes	01-Jan-75	31-Dec-75
678	Excerpt from a report on gravity interpretation of The Pelly Bar Tenas Anomalies, Author C.A. Ager, 105K01	Property Geophysical Gravity	01-Oct-78	01-Oct-78
679	1975 Work program report, Bar Claim Group, Author J.B.P. Sawyer, 105K01	Property Geological Geochemical Geophysical Turam EM (Reported Elsewhere Walcott) Soils Copper Lead Zinc	01-Sep-75	01-Sep-75
680	Tenas Correlation, Author F.M. Smith, 105K01	Property Geochemical	01-Jan-76	01-Jan-76
681	A report on Turam electromagnetic surveys, Author P.E. Walcott, 105K01	Property Geophysical Turam EM	01-Jul-75	01-Jul-75
682	Tenas-Dupont drill logs T77 1, 2, T79 1 to 20, 105K01	Property Drilling Geological Drill Logs	01-Jan-78	01-Jan-79
683	1981 Tenas drill logs, J.W. Mustard, 105K01	Property Drilling Geological Drill Logs	01-Jan-75	01-Jan-81
684	Exploration report, Tintina-Anvil Project, Authors J.S. Brock & W.J. Roberts, 105K02, 105K03, 105K05, & 105K06	Regional Geological Figures Only Report Missing anvil District	01-Jan-71	01-Jan-71
685	1971 Exploration report, Tintina-Anvil Project, Appendix I (Figures 4-13), Authors J.S. Brock & W.J. Roberts, 105K02, 105K03, 105K05, & 105K06	Regional Geological 1971 Geological Compilation & Mapping Of Anvil District	01-Jan-71	01-Jan-71
686	1968 Project report, Hess River Area, Author M.E. Coates, 105N & 105O (SW)	Regional Geological Geochemical Prospecting Summary Of Large Regional Program Description Of Selected Showings In Area	01-Jan-68	01-Jan-68
687	1977 Report activities & results, Tenas Project, The Mal, Bar, Tenas, & Bell Claims, Author K.A. MacLean, 105K01	Property Geological Geochemical Geophysical Drilling Gravity	01-Jan-78	01-Jan-78
688	Geophysical report, Lad Mineral Claim Group, Author T.J. Adamson, 105K16	Property Geophysical Ground Mag Ground EM Crone JEM Horizontal Loop Assessment Report	01-Jan-68	01-Oct-68
689	Geology report, Lapie River Bridge Site, Author J.F. Fairley, 105F15	Property Geological Engineering	01-Mar-65	01-Mar-65
690	1975 Evex Claims, property submitted, M. Early, Author V. Jansons, 105F16	Property Geological A Few Notes On A Submittal No New Data	01-Jan-75	01-Jan-75
691	Hess River Project report, Author C.L. Smith, 105J (N), 105K (NE), 105N (S), 105O (S)	Regional Geological Geochemical Summary Results Of Large Regional Program	01-Jan-67	01-Jan-67
692	Exploration report, Tintina Anvil Project, Appendix I (Figures 14-25), Authors J.S. Brock & W.J. Roberts, 105K02, 105K03, 105K05, 105K06, & 105K07	Regional Geological Geochemical Geophysical Soils Airborne EM Mag Interpretation Gravity Anvil District	01-Jan-71	01-Jan-71
693	Report, A B & C Groups, Author S.J. Hunter, 105K06 & 105K07	Property Geological Mainly Proposed Work On Three Properties	01-Dec-65	01-Dec-65
694	Report on ground geophysical surveys, Tay River, Author N.R. Paterson, 105K06 & 105K07	Property Geophysical Ground Mag Horizontal Loop EM	01-Oct-66	01-Oct-66
695	Various reports & files, Paige Claim Group, Author R.S. Adamson, 105K12	Property Geological Geochemical Geophysical Ground EM (Crone JEM) Ground Mag Soils Copper Lead Zinc Mainly Assessment Reports	01-Jan-66	31-Dec-67
696	Gossan #7 & 8, Author G. Sanford, 105K12	Property Geological @ 133 50 W 62 44 N	01-Jan-69	01-Jan-69
697	Alteration zone G-9, Author G. Sanford, 105K13	Property Geological	01-Jan-75	31-Dec-75
698	Gossan #3, Author G. Sanford, 105K13	Property Geological	01-Jan-75	31-Dec-75
699	Geology, 105K13	Regional Geological Geochemical Some Geochem Results	01-Jan-75	31-Dec-75
700	1969 Field sheets, 105K13	Regional Geochemical Photo Overlays & Notes	01-Jan-69	01-Jan-69
701	Geology field sheets, 105K13	Regional Geological Photo Overlays	01-Jan-69	01-Jan-69
702	Geochemical work sheets, 105K13	Regional Geochemical Sample Locations	01-Jan-69	01-Jan-69
703	Geochemistry magnetic anomaly, 105K13	Property Geological Geochemical @ 133 30 N 62 46 W Photo Overlay & Field Map	01-Jan-69	01-Jan-69
704	no title entered	Regional Geochemical Photo Overlays & Notes	01-Jan-69	01-Jan-69
705	Alteration zone G-2, Author G. Sanford, 105K14	Property Geological @ 133'17"W 62'52"N	01-Jan-69	01-Jan-69
706	1974 Geochemical values, Sheldon Project, lead, zinc, & copper, 105K14	Regional Geochemical Silts Lead Zinc Copper	01-Jan-74	01-Jan-74
707	1968 Geochemical work sheets, 105K15	Regional Geochemical Photo Overlays & Field Notes	01-Jan-68	01-Jan-68
708	Geochemical results map, 105K15	Regional Geochemical	01-Jan-68	01-Jan-68
709	1974 Geochemical values, Sheldon Project, zinc, lead, & copper, 105K15	Regional Geochemical Silts Lead Zinc Copper	01-Jan-74	01-Jan-74
710	Land claims, various maps/files, 105K16	Property Geophysical Airborne EM/Mag Gravity Mentioned But Map Absent	01-Jan-68	01-Jan-68
711	Mineralogical study & trend surface analysis, The Lad Group, Author R.B. Findlay, 105K16	Property Magnetic Survey Geochemical Soils Trend Surface Analysis Of Ground Mag And Soil Results Part Of B.A.Sc. Thesis @ Ubc	01-Jan-68	01-Jan-68
712	no title entered	Property, Geochemical, Assessment Report Soils & Silts Copper Lead Zinc	01-Oct-68	01-Oct-68
713	Geological report, Lad Mineral Claim Group, Author T.J. Adamson, 105K16	Property Geological Assessment Report	01-Jan-68	01-Oct-68
714	Lad Mineral Claim Group, report on bulldozer trenching & geological mapping of trenches, Author T.J. Adamson, 105K16	Property Geological Trenching Assessment Report	01-Oct-69	01-Oct-69
715	Lad Mineral Claim Group, 1968 report on field work, geological, geochemical, & geophysical, Author T.J. Adamson, 105K16	Property Geological Geochemical Geophysical Ground Mag EM Airborne Mag EM Soils & Silts Copper Lead Zinc	01-Jan-69	01-Jan-69
716	1974 Sheldon Project, geochemical values, zinc, lead, & copper, 105K16	Regional Geochemical Silts Copper Lead Zinc	01-Jan-74	01-Jan-74
717	Property submitted by K.M. Martin, Author J.S. Brock, 105K16	Property Vague Prospecting Report From 1940's Location Not Clear	01-Jan-69	01-Jan-69

# ANVIL FILE LIST

LINE	FILE_NUMBER	BOX_NUMBER	BOX_NOTE	NTS	MINFILE	COMPANY
718	105F16,G(N),J(S),K01/073	20042430		105F16, 105G(N), 105J(S), 105K01	Not Applicable	Cyprus Anvil Mining Corporation
719	105G(N),H(W),I,J,N(E),O(S)	20042430		105G(N), 105H(W), 105I, 105J, 105N(E), 105O(S), 105P(SW)	Not Applicable	Cyprus Anvil Mining Corporation
720	105G(N),H(W),I,J,N(E),O(S)	20042430		105G(N), 105H(W), 105I, 105J, 105N(E), 105O(S), 105P(SW)	Not Applicable	Cyprus Anvil Mining Corporation
721	105G09,15,16 105H12,13/0	20042430		105G09, 105G15, 105G16 105H12, 105H13	Not Applicable	Dynasty/Atlas
722	105G14/0722	20042430		105G14	105G099, 105G100, 105G052, 105G070	Cyprus Anvil Mining Corporation
723	105I(NE),JOP(SW)/0723	20042430		105I(NE), 105J, 105O, 105P(SW)	Not Applicable	Cyprus Exploration Corporation Ltd.
724	105J(N),K(NE),N,O(W)/072	20042430		105J(N), 105K(NE), 105N, 105O(W)	Not Applicable	Dynasty/Atlas
725	105J(N),K(NE),N,O(W)/073	20042430		105J(N), 105K(NE), 105N, 105O(W)	Not Applicable	Hess Area
726	105J(NW),K(N),L(NE),M(S)	20042430		105J(NW), 105K(N), 105L(NE), 105M(S), 105N, 105O(W)	Not Applicable	Atlas Exploration Limited
727	105J(SE)/0724	20042430		105J (SW)	Not Applicable	Cyprus Exploration Corporation Ltd.
728	105J/0716	20042430		105J	Not Applicable	Dynasty/Atlas
729	105J/0719	20042430		105J	Not Applicable	Dynasty/Atlas
730	105J03/0726	20042430		105J03	105J006	Cyprus Exploration Corporation Ltd.
731	105J03/0727	20042430		105J03	105J006	Cyprus Exploration Corporation Ltd.
732	105J11/0721	20042430		105J11	105J007	Atlas Exploration Limited
733	105K07/0725	20042430		105K07	105K033	Cyprus Exploration Corporation Ltd.
734	105K12/0731	20042430		105K12	105K072, 105K073, 105K074, 105K075	Canadian Reserve Oil & Gas Ltd.
735	105K16/0715	20042430		105K16	Not Applicable	Dynasty/Atlas
736	105F16,J04,G13,K01/0734	20042431		105F16, 105J04, 105G13, 105K01	Not Applicable	Cyprus Anvil Mining Corporation & Hudson's Bay Oil & Gas Company Ltd.
737	105J(N),K(NE),N,O(W)/073	20042431		105J(N), 105K(NE), 105N, 105O(W)	105J004, 105G094, 105J028	Cyprus Anvil Mining Corporation
738	105J01	20042431		105J01	105J002	Atlas Exploration Limited
739	105J01,02,07/0748	20042431		105J01, 105J02, 105J07	Not Applicable	Atlas Exploration Limited
740	105J01,02/0749	20042431		105J01, 105J02	105J003	Atlas Exploration Limited
741	105J01,02/0750	20042431		105J01, 105J02	105J003	Atlas Exploration Limited
742	105J01,08/0745	20042431		105J01, 105J08	105J031	Cyprus Anvil Mining Corporation
743	105J01/0735	20042431		105J01	105J002	Atlas Exploration Limited
744	105J01/0736	20042431		105J01	105J002	Atlas Exploration Limited
745	105J01/0738	20042431		105J01	105J002	Atlas Exploration Limited
746	105J01/0739	20042431		105J01	105J002	Atlas Exploration Limited
747	105J01/0741	20042431		105J01	Not Applicable	Atlas Exploration Limited
748	105J01/0742	20042431		105J01	Not Applicable	Atlas Exploration Limited
749	105J01/0743	20042431		105J01	Not Applicable	Atlas Exploration Limited
750	105J01/0744	20042431		105J01	Not Applicable	Cyprus Anvil Mining Corporation
751	105J02,01/0751	20042431		105J02, 105J01	105J003	Atlas Exploration Limited
752	105J02,03,06,07/0747	20042431		105J02, 105J03, 105J06, 105J07	Not Applicable	Atlas Exploration Limited



# ANVIL FILE LIST

LINE	TITLE	CONTENT	From_DATE	to_DATE
718	1977 Summary report, Macmillan Project, Author W.J. Roberts, 105F16, 105G (N), 105J (S), & 105K01	Regional Geological Geochemical Geophysical Silts/Soils/Rocks Cu Pb Zn Ba Airborne EM/Mag Input Detail On Dwonk & Bojo Pig-Kate Axbo	01-Mar-78	01-Mar-78
719	1976 Summary report, Macmillan Project, volume 1 of 3, Author W.J. Roberts, 105G (N), 105H (W), 105I, 105J, 105N (E), 105O (S), & 105P (SW)	Regional Geological Geochemical Silts/Soils/Rock Cu Pb Zn Ph	01-Mar-77	01-Mar-77
720	1976 Summary report, Macmillan Project, volumes 2 & 3 of 3, Author W.J. Roberts, 105G (N), 105H (W), 105I, 105J, 105N (E), 105O (S), & 105P (SW)	Regional Geological Geochemical Silts/Soils/Rock Cu Pb Zn Ph	01-Mar-77	01-Mar-77
721	Compilation, 105G09, 105G15, 105G16, 105H12, & 105H13	Regional Geological Geochemical	01-Jan-75	31-Dec-75
722	Pelly Banks Syndicate, Carlos/Harris Holdings, southeast of Ross River, Author D.S. Jennings, 105G14	Property Geological Overview Of Several Prospects And Evaluation Of Exploration Potential For "Anvil Type" Deposits	01-Nov-68	01-Nov-68
723	Boundary intrusions, Project 70004, Author D.C. Findlay, 105I (NE), 105J, 105O, & 105P (SW)	Regional Geological Exploration Proposal No Results	01-Jan-70	01-Jan-70
724	Reconnaissance, Author A.E. Aho, 105J	Regional Geological Gossan Recce Of South Part Of 105J By A.E. Aho In Super Cub On 250K Topo	01-Jan-66	01-Jan-66
725	1967 Geological work sheets, 105J, 105K, 105N, & 105O	Regional Geological	01-Jan-67	01-Jan-67
726	General geology, Hess River, Kaizas & Laforce Lakes, Mount Selous Area, 105J (NW), 105K (N), 105L (NE), 105M (S), 105N, 105O (W),	Regional Geological Hess Project Overview Map With Anomaly Areas Marked	01-Jan-68	01-Jan-68
727	no title entered	Regional, Geological Geochemical, Silts Copper Zinc Molybdenum, Rocks Copper Molybdenum	01-Jun-70	01-Jun-70
728	Sheldon Lake, 105J	Regional Geological Geophysical GSC Air Mag & Geology Misc Regional Maps & GSC Maps With Annotations	01-Jan-75	31-Dec-75
729	Field sheets, 105J	Regional Geological Misc Notes On 250K Topo	01-Jan-75	31-Dec-75
730	Report, The Tac Claim Group, Sheldon Lake Area, Author I. Turnbull, 105J03	Property Geological Geochemical Silts Copper Lead Zinc Molybdenum Mn	01-Dec-70	01-Dec-70
731	Report, The Tac Project, Author I. Turnbull, 105J03	Property Geological Geochemical Soils Cu Mo	01-Nov-71	01-Nov-71
732	Work sheets, Dragon Lake prospect, 105J11	Property Geochemical Soil/Silt Sample Locations For Small Area Sw Of Dragon Lake No Results	01-Jan-68	01-Jan-68
733	Ross River reconnaissance program, Anvil Pluton Area, Author I. Turnbull, 105K07	Regional Geological Geochemical Silts Cu Pb Zn Mn (Tot) Cu Pb (Cx)	01-Oct-70	01-Oct-70
734	King Colt, Alta Canadian reserve, Oil & Gas Anvil Project, Author T.J. Adamson, 105K12	Property Geological Geochemical Geophysical Soils Cu Pb Zn Silts Cu Pb Zn Mo Of Area Around Claims Outlines Of Gravity Anomalies On Soil Maps Maps Maps Only	01-Oct-72	01-Oct-72
735	Mineral occurrence books, 105K16	Regional Geological Summary Of Information On Showings In Area Mostly From Public Sources	01-Jan-75	31-Dec-75
736	Airborne electromagnetic survey, Ross River Area, Author R.J. Decarle, 105F16, 105G13, 105J04, & 105K01	Regional Geophysical Airborne EM Mag Input	01-Nov-77	01-Nov-77
737	1977 Summary report, Macmillan Project, volume 2, Author W.J. Roberts, 105J (N), 105K (NE), 105N, & 105O (W)	Property Geological Geochemical Geophysical Soils/Soil/Rock Cu Pb Zn Ground EM Mag Airborne EM Mag Pig Kate 105J2 Bojo 105J4 G13 Dwonk 105G14	01-Mar-78	01-Mar-78
738	Geophysical magnetic & electromagnetic surveys, Bill-Pelly Mineral Claim Group, 105J01	Property Geophysical Ground Mag EM Assessment Report	01-Jan-67	01-Jan-67
739	Geology & geochemical showings assay, Claim Group Map, 105J01, 105J02, & 105J07	Regional Geological Geochemical	01-Jan-66	01-Jan-66
740	Geological report, The Pike Mineral Claim Group, Author C.L. Smith, 105J01	Property Geological Trenching Assessment Report	01-Jan-67	01-Jan-67
741	Induced polarization survey, Pike Lake Area, Author D.W. Smellie, 105J01 & 105J02	Property Geophysical IP	01-Jan-66	01-Jan-66
742	A report on a geochemical survey, The Gregg Claims, Author G.A. Jilson, 105J01 & 105J08	Property Geological Geochemical Soils Cu Pb Zn Assessment Report	01-Oct-80	01-Oct-80
743	Bill Group, various files, 105J01	Property Geological Geochemical Geophysical	01-Jan-67	01-Jan-67
744	Geochemical soil sampling survey, Bill-Pelly Mineral Claim Group, Pelly Lakes Area, Author C.L. Smith, 105J01	Property Geochemical Soil Zn Pb Cu Assessment Report	01-Jan-67	01-Jan-67
745	Geological report, Bill-Pelly Mineral Claim Group, Pelly Lakes Area, 105J01	Property Geological	01-Jan-67	01-Jan-67
746	Compilation report, The Bill-Pelly Mineral Claim Group, Pelly Lake Area, Author W.J. Roberts, 105J01	Property Geological Geochemical Geophysical Overview Of Property	01-Mar-70	01-Mar-70
747	Work sheets, geology & geochemistry, 105J01	Regional Geological Geochemical Prospecting Sample Locations Notes On Geology	01-Jan-68	01-Jan-68
748	North Traffic Mountain, geology & geochemical, 1968 work sheet, 105J01	Regional Geological Geochemical Analytical Result Sheets Photo Overlays	01-Jan-68	01-Jan-68
749	Oex Field sketches & notes, 105J01	Regional Geological Geochemical	01-Jan-66	01-Jan-66
750	1974 Sheldon Project, geochemical values, Zn Pb Cu, 105J01	Regional Geochemical	01-Jan-74	01-Jan-74
751	Geophysical surveys, Pike Mineral Claim Group, Traffic Mountain, Author J.S. Brock, 105J01 & 105J02	Property Geophysical Ground Mag Ground EM Crone EM Horizontal Loop IP Assessment Report	01-Jan-66	01-Jan-66
752	Sheldon airborne mag, EM flight records profiles, Pike Area photo mosaic, Author Lockwood Survey Corporation, 105J02, 105J03, 105J06, & 105J07	Regional Geophysical Airborne Mag & EM General Area Of Pike Creek (Minfile 105J003)	01-Jan-66	01-Jan-66

# ANVIL FILE LIST

LINE	FILE_NUMBER	BOX_NUMBER	BOX_NOTE	NTS	MINFILE	COMPANY
753	105J02,06/0740	20042431		105J02, 105J06	Not Applicable	Atlas Exploration Limited
754	105J02/0746	20042431		105J02	105J004	Atlas Exploration Limited
755	105J,K,N,O/0760	20042432		105J, 105K, 105N, 105O	Not Applicable	Atlas Exploration Limited
756	105J03/0756	20042432		105J03	105J014	Dynasty Explorations Limited
757	105J07/0753	20042432		105J07	Not Applicable	Atlas Exploration Limited
758	105J08/0752	20042432		105J08	Not Applicable	Atlas Exploration Limited
759	105J09/0754	20042432		105J09	105J014	Atlas Exploration Limited
760	105J09/0755	20042432		105J09	105J014	Cyprus Exploration Corporation Ltd.
761	105J11/0757	20042432		105J11	Not Applicable	Atlas Exploration Limited
762	105J11/0758	20042432		105J11	Not Applicable	Atlas Exploration Limited
763	105J11/0759	20042432		105J11	Not Applicable	Atlas Exploration Limited
764	105J12/0761	20042432		105J12	105J007	Atlas Exploration Limited
765	105J12/0762	20042432		105J12	Not Applicable	Atlas Exploration Limited
766	105J12/0763	20042432		105J12	Not Applicable	Atlas Exploration Limited
767	105J12/0764	20042432		105J12	Not Applicable	Cyprus Anvil Mining Corporation
768	105J12/0765	20042432		105J12	105J009	Atlas Exploration Limited
769	105J13/0766	20042432		105J13	Not Applicable	Atlas Exploration Limited
770	105J13/0767	20042432		105J13	Not Applicable	Atlas Exploration Limited
771	105J13/0768	20042432		105J13	Not Applicable	Atlas Exploration Limited
772	105J13/0769	20042432		105J13	Not Applicable	Atlas Exploration Limited
773	105J13/0770	20042432		105J13	unknown	Atlas Exploration Limited
774	105J13/0771	20042432		105J13	105J010	Atlas Exploration Limited
775	105J13/0772	20042432		105J13	Not Applicable	Atlas Exploration Limited
776	105J13/0773	20042432		105J13	105J010	Atlas Exploration Limited
777	105J13/0774	20042432		105J13	None	Atlas Exploration Limited
778	105J13/0775	20042432		105J13	near 105J010 and 105J025	Atlas Exploration Limited
779	105J13/0776	20042432		105J13	None	Atlas Exploration Limited
780	105J13/0777	20042432		105J13	105J010	Atlas Exploration Limited
781	105J13/0778	20042432		105J14	Not Applicable	Atlas Exploration Limited
782	105J14/0779	20042432		105J14	None	Atlas Exploration Limited
783	105J15/0780	20042432		105J15	Not Applicable	Atlas Exploration Limited
784	105J15/0781	20042432		105J15	105J011	Atlas Exploration Limited
785	105J15/0782	20042432		105J15	Not Applicable	Atlas Exploration Limited
786	105J16/0783	20042432		105J16	Near 105J019	Atlas Exploration Limited
787	105J16/0784	20042432		105J16	105J016	Archer Cathro & Associates Limited
788	105J16/0785	20042432		105J16	105J016	Atlas Exploration Limited
789	105J16/0786	20042432		105J16	105J019	Dynasty Explorations Limited
790	105J16/0787	20042432		105J16	105J019	Dynasty Explorations Limited
791	105GJN/0792	20042433		105G, 105J, 105N	Not Applicable	Cyprus Anvil Mining Corporation
792	105J01,02/0788	20042433		105J01, 105J02	105J003	Atlas Exploration Limited
793	105J01,02/0789	20042433		105J01, 105J02	105J003	Atlas Exploration Limited

# ANVIL FILE LIST

LINE	TITLE	CONTENT	From_DATE	to_DATE
753	Airborne geophysical survey, Traffic Mountain, Author Lockwood Survey Corporation Limited, 105J02 & 105J06	Regional Geophysical Airborne Mag/EM	01-Jan-66	01-Jan-66
754	EM & EMU Claims, various files, Author J.S. Brock, 105J02	Property Geological Geochemical Geophysical Contains Assessment Reports By J.S. Brock 1966 On Airborne Geophysics And Soil Geochem	01-Jan-66	01-Jan-66
755	Regional & index maps, Hess Project, 105J11	Regional Geological Misc 250K & 500K Topo Maps With Annotations Etc. Hess Project	01-Jan-68	01-Jan-68
756	Geological & geochemical report, Joy & Ajax Claim Groups, Author C.I. Godwin, 105J03	Property Geological Geochemical Soils & Silts Cu Pb Zn Ph	01-Nov-73	01-Nov-73
757	Effie Lake, geochemical, Authors Brodell & Dunsmore, 105J07	Regional Geological Geochemical Field Sheets & Notes	01-Jan-67	01-Jan-67
758	1968 Work sheets, geology & geochemistry, Wolf Canyon, Author Findlay, 105J08	Regional Geological Geochemical	01-Jan-68	01-Jan-68
759	Newmont showing, Author J.S. Brock, 105J09	Property Prospecting Report Of Anomaly Only	01-Jan-69	01-Jan-69
760	Property submitted by J. Carson, Joy Claims, Authors P.F. Lewis & J.G. Simpson, 105J09	Property Geological Geochemical	01-Jan-72	01-Jan-72
761	1968 Geochemical work sheets, 105J11	Regional Geochemical Photo Overlay & Field Notes	01-Jan-68	01-Jan-68
762	1968 Geochemical results Oex, Hess Area, 105J11	Regional Geochemical Analytical Sheets Only.	01-Jan-68	01-Jan-68
763	Heavy minerals survey, 105J11	Regional Geochemical Field Notes Only	01-Jan-68	01-Jan-68
764	Dragon Lake, copper showing, property examination, preliminary report, Author T. J. Adamson, 105J12	Property Geological Geochemical Goes With Field Sheets In Another File Results Here	01-Jan-68	01-Jan-68
765	1969 Geochemical field sheets, 105J12	Regional Geochemical Photo Overlays & Notes	01-Jan-69	01-Jan-69
766	1968 Geochemical work sheets, 105J12	Regional Geochemical Photo Overlays & Notes	01-Jan-68	01-Jan-68
767	1974 Sheldon Project, geochemical values, Zn Pb Cu, 105J12	Regional Geochemical Plot Of Results Zn Pb Cu	01-Jan-74	01-Jan-74
768	Assessment report, Merry Mountain Area, May-Box Claim Group, Author D. Francis, 105J12	Property Geological Geochemical Geophysical Also Contains Field Notes For Geology Soils Cu Pb Zn Mn Ground Mag Assessment Report?	01-Jan-69	01-Jan-69
769	Geochemical, 105J13	Regional Geochemical Results For Silts Etc.	01-Jan-69	01-Jan-69
770	1969 Geochemical field sheets, 105J13	Regional Geochemical Photo Overlays & Notes	01-Jan-69	01-Jan-69
771	Geochemical work sheets, 105J13	Regional Geological Geochemical Photo Overlays With Sample Locations And Outcrops Geochem Field Notes	01-Jan-68	01-Jan-68
772	Geological map, 105J13	Regional Geological	01-Jan-69	01-Jan-69
773	SYL Gossan soil sample grid, 105J13	Property Geochemical Grid With Some Kind Of Soil Results SE Van Lake Area Probably Part Of Hess Project	01-Jan-68	01-Jan-68
774	Geology work sheets, Authors P. Dean, M. Ladue & G. Sanford, 105J13	Regional Property Geological Photo Overlay Spearhead Mountain Area	01-Jan-68	01-Jan-68
775	Oex, 105J13	Regional Geological Geochemical Annotated 250K Topo Maps Geochem Analysis Sheets Field Sketches Notes	01-Jan-66	01-Jan-66
776	Geology, The Spearhead Mountain Stock, Sheldon Lake Map Sheet, B.A.Sc. Thesis UBC, Author G.R. Sanford, 105J13	Property Geological	01-Jan-69	01-Jan-69
777	Hess Region, report aeromagnetic anomaly, north of Spearhead Mountain, Author G.R. Sanford, 105J13	Property Geological Geochemical Geophysical Silts Soils Cu Pb Zn Mn Approx 131 37 W 62 54 N Near Minfile 105J010 & 025	01-Jan-69	01-Jan-69
778	Hess Region, report geochemical anomaly 166, Author G.R. Sanford, 105J13	Property Geological Geochemical Silts/Soils Cu Pb Zn Mn No Minfile Approx 131 40 W 62 48 N Near Minfile 105J010 & 025	01-Jan-69	01-Jan-69
779	Report on Spearhead Mountain, aeromag anomaly, Author G. Sanford, 105J13	Property Geological Geochemical Soils/Silts Cu Pb Zn Mn Approx 13137W 6253N Near Minfile 105J010 & 025	01-Jan-69	01-Jan-69
780	Prospecting report, Spearhead Mountain Area, Author P.M. Dean, 105J13	Property Geological Prospecting	01-Jan-68	01-Jan-68
781	Geochemical, 105J14	Regional Geochemical	01-Jan-75	31-Dec-75
782	Area A maps, 105J14	Property Geochemical Silts/Soils Cu Pb Zn Ph Rock Approx 13101W 6249N Moose Creek Near Canol Road	01-Jan-69	01-Jan-69
783	Geochemical results & Claim Group map, 105J13	Regional Geochemical Claim Location	01-Jan-68	01-Jan-68
784	Ivor Group, various files, maps & notes, 105J15	Property Geological Geochemical Soils/ Silts Cu Pb Zn	01-Jan-67	01-Jan-67
785	1968 Geochemical work sheets, 105J15	Regional Geochemical Photo Overlays Of Samples & Field Notes	01-Jan-68	01-Jan-68
786	Property submitted by Jack Moor, Author E.O. Chisholm, 105J16	Property Prospecting Little Info Pb Zn Gossan	01-Jan-66	01-Jan-66
787	Review report on Caribou Lake & Fuller Lake Properties, Author A.R. Archer, 105J16	Property Geological Also Covers Minfile 105K078	01-Jan-72	01-Jan-72
788	Report, The Tara & Deb Claim Groups, Fuller Lake Area, Author T.L. Sadler-Brown, 105J16	Property Geological Geochemical Assays Showing Maps Assessment Report Geochem Result Sheets	01-Jan-67	01-Jan-67
789	Geochemical report, MS Claim Group, Author C.I. Godwin, 105J16	Property Geochemical Soil/Silt Cu Pb Zn W Mo Assessment Report	01-Dec-73	01-Dec-73
790	1974 Field work report, MS Claim Group, Author S.L. McLennan, 105J16	Property Geological Geochemical Geophysical Soils Cu Mo W Ground Mag Assessment Report	01-Jan-74	01-Jan-74
791	Macmillan, W.J. Roberts, 105G, 105J, & 105N	Regional Geological Geochemical Miscellaneous Drawings For Macmillan Report Of W. J. Roberts In 1977 Or 1976	01-Jan-76	01-Jan-77
792	Pike Claims, miscellaneous maps, 105J01 & 105J02	Property Geological Geochemical Geophysical	01-Jan-66	01-Jan-74
793	Report on bulldozer trenching, engineering evaluation & diamond drilling, Author C.L. Smith, 105J01 & 105J02	Property Geological Geochemical Drilling Trenching Winkie Diamond Drilling Assays Resource Estimate	01-Jan-66	01-Jan-67

# ANVIL FILE LIST

LINE	FILE_NUMBER	BOX_NUMBER	BOX_NOTE	NTS	MINFILE	COMPANY
794	105J01,02/0790	20042433		105J01, 105J02	105J003	Atlas Exploration Limited
795	105J02,07/0795	20042433		105J02, 105J07	105J004	Welcome North Mines Ltd.
796	105J02,07/0796	20042433		105J02, 105J07	105J004	Cyprus Anvil Mining Corporation
797	105J02/0791	20042433		105J02	105J003	Cima Resources Limited
798	105J02/0794	20042433		105J02	105J004	Cyprus Anvil Mining Corporation
799	105J02/0798	20042433		105J02	Not Applicable	Cyprus Anvil Mining Corporation
800	105J03/0793	20042433		105J03	105J005	Atlas Exploration Limited
801	105J03/0802	20042433		105J03	105J005	Atlas Exploration Limited
802	105J04,G13/0797	20042433		105J04, 105G13	105J028	Cyprus Anvil Mining Corporation
803	105J05/0799	20042433		105J05	Not Applicable	Sheldon Project
804	105J06/0800	20042433		105J06	Not Applicable	Cyprus Anvil Mining Corporation
805	105J07/0801	20042433		105J07	Not Applicable	Sheldon Project
806	105I(N),J(N),O(S),P(SW)/0	20042434		105I(N), 105J(N), 105O(S), 105P(SW)	Not Applicable	Dynasty Explorations Limited
807	105I(N),J(N),O(S),P(SW)/0	20042434		105I(N), 105J(N), 105O(S), 105P(SW)	Not Applicable	Dynasty Explorations Limited
808	105I,J(N),K(NE),N(S),O(S)	20042434		105I, 105J(N), 105K(NE), 105N(S), 105O(S), 105P(SW)	Not Applicable	Dynasty Explorations Limited
809	105I/0803	20042434		105I	Not Applicable	Dynasty/Atlas
810	105I/0804	20042434		105I	Not Applicable	Dynasty/Atlas
811	105I/0808	20042434		105I	Not Applicable	Dynasty Explorations Limited
812	105I/0809	20042434		105I	Not Applicable	Dynasty Explorations Limited
813	105I/0812	20042434		105I	Not Applicable	Dynasty/Atlas
814	105I/0813	20042434		105I	Not Applicable	Nahanni Syndicate
815	105I04/0816	20042434		105I04	Not Applicable	Dynasty/Atlas
816	105I04/0817	20042434		105I04	105I004	Atlas Exploration Limited
817	105I05,06,11,12/0805	20042434		105I05, 105I06, 105I11, 105I12	unknown	Dynasty/Atlas
818	105I05,06,11/0815	20042434		105I05, 105I06, 105I11	105I043	Cyprus Anvil Mining Corporation & Vestor Explorations Ltd.
819	105I05,12/0818	20042434		105I05, 105I12	105I043	Dynasty Explorations Limited
820	105I05,12/0819	20042434		105I05, 105I12	105I043	Dynasty Explorations Limited
821	105I06,11,12/0807	20042434		105I06, 105I11, 105I12	Not Applicable	Dynasty Explorations Limited
822	105I06,11/0821	20042434		105I06, 105I11	105I012	Anvil Mining Corporation
823	105I06,11/0823	20042434		105I06, 105I11	105I032	Dynasty Explorations Limited
824	105I06/0822	20042434		105I06	105I032	None
825	105I15,16/0820	20042434		105I15, 105I16	Not Applicable	Dynasty Explorations Limited
826	105P,95E,95L/0814	20042434		105P, 095E, 095L	Not Applicable	Anvil Mining Corporation, Cyprus Anvil Mining Corporation, & Ridgmont Mining Corporation
827	105H11/0831	20042435		105H11	105H075	Utah Mines Ltd.

# ANVIL FILE LIST

LINE	TITLE	CONTENT	From DATE	to DATE
794	Geochemical soil sampling surveys, Pike Mineral Claim Group, Traffic Mountain Area, Author C.L. Smith, 105J01 & 105J02	Property Geological Geochemical Soil Cu Pb Zn Assessment Report	01-Jan-66	01-Jan-67
795	Geological & geochemical investigation, Kate Mineral Claims, Authors J.S. Brock & R. Reid, 105J02 & 105J07	Property Geological Geochemical	11-Nov-75	11-Nov-75
796	Geological, geochemical & geophysical report, Pig-Kate Group, Author W.J. Roberts, 105J02 & 105J07	Property Geological Geochemical Geophysical Rock/Soil Cu Pb Zn Ground EM Max/Min & Crone CEM Ground Mag	01-Jan-77	01-Jan-77
797	Compilation on report, Pike Claim Mineral Group, Traffic Mountain Area, Author W. J. Roberts, 105J02	Property Geological Geochemical Geophysical Overview Compilation And Evaluation Of Pike Property History Review Of Old Data Of Atlas	01-Jan-75	01-Jan-75
798	Geochemical report, The Pig Group, Author W.J. Roberts, 105J02	Property Geochemical Soils Cu Pb Zn Assessment Report	01-Dec-76	01-Dec-76
799	1974 Geochemical values, Sheldon Project, zinc (Zn), lead (Pb), copper (Cu), 105J02	Regional Geochemical Zn Pb Cu Results	01-Jan-74	01-Jan-74
800	Atlas Group, MC Group, 105J03	Property Geochemical Claim Location Confusing Package Of Rough Field Maps Soil Sampling Notes Analytical Results Maybe From Various Locations Minfile Location May Be Too Far East	01-Jan-66	01-Jan-66
801	Geochemical results, Atlas Claims, 105J03	Property Geochemical Field Notes Geochem Analysis Sheets	01-Jan-66	01-Jan-66
802	Geophysical report, BOJO Claims, Author W.J. Roberts, 105J04 & 105G13	Property Geophysical Ground Magnetometer Rotor Magnetometer Ground EM Max-Min Airborne EM Max-Min Airborne EM Anomaly Map Assessment Report	01-Jan-75	31-Dec-75
803	1974 Geochemical values, zinc, lead, & copper, 105J05	Regional Geochemical Cu Pb Zn Results	01-Jan-74	01-Jan-74
804	1974 Geochemical values, Sheldon Project, zinc (Zn), lead (Pb), copper (Cu), 105J06	Regional Geochemical Cu Pb Zn Results	01-Jan-74	01-Jan-74
805	1974 Geochemical values, zinc, lead, & copper, 105J07	Regional Geochemical Cu Zn Pb Results	01-Jan-74	01-Jan-74
806	1974 Summary report on Selwyn Project, Author T.J. Adamson, 105I (N), 105J (N), 105O (S), 105P (SW)	Regional Geological Geochemical Follow Up To Previous Regional Programme Some New Regional Work Silt/Soils/Rock Pb Cu Zn	01-Jan-75	01-Jan-75
807	1973 Summary report, Selwyn Project, Author C.I. Godwin, 105I (N), 105J (N), 105O (S), & 105P (SW)	Regional Geological Geochemical Maps Not Included See Hanging Files Of Originals	01-Jan-74	01-Jan-74
808	Proposed exploration, Selwyn Project, Author P.M. Dean, 105I, 105J (N), 105K (NE), 105N (S), 105O (S), & 105P (SW)	Regional Geological Proposal And Summary Of Selwyn Basin Area No New Data	01-Jan-73	01-Jan-73
809	Mineral occurrence books, 105I	Regional Geological Summary Of Showings In Area Mainly From Published Sources	01-Jan-75	31-Dec-75
810	Geology, Nahanni, 105I	Regional Geological Various GSC Maps With Markings & Annotations Other Draft Maps Of Areas Within 105I	01-Jan-75	31-Dec-75
811	Selwyn Project, progress reports & general correspondence, 105I	Regional Geological Geochemical Drilling Correspondence Notes Showing Lists & Drill Logs	01-Jan-72	01-Jan-74
812	Nahanni Project, Author S. Earle, 105I	Regional Geochemical Statistical Study Of Cu Pb Zn Of 2500 Stream Sediments From Dynasty 1973 Selwyn Project	01-Feb-74	01-Feb-74
813	Field sheets, 105I	Regional Geological 250K Topo With Notes On Showings & Some Sample Locations Marked	01-Jan-75	31-Dec-75
814	Nahanni Syndicate Proposal, Selwyn Basin, Author C.L. Smith, 105I	Regional Geological Proposal For Regional Exploration Summary Of Selwyn Basin But No New Data	01-Jan-73	01-Jan-73
815	Geochemical locations, Pike Mountain, 105I04	Regional Geochemical	01-Jan-75	31-Dec-75
816	Nar Claims, various files, Author J.S. Brock, 105I04	Property Geological Geochemical Geophysical Contains Assessments By Brock: Geochemical Soil Sampling Magnetic & Electromagnetic Geophysical Surveys & Geologic Report All In 1967	01-Jan-67	01-Jan-67
817	Property report, Summit Lake Area (Vestor EXP), Author J.G. Simpson, 105I05, 105I06, 105I11, & 105I12	Property Geochemical Geochem Results But No Locations Mainly News Clips And Correspondence Little Useful Data	01-Jan-72	31-Dec-73
818	Property submittal, geological geochemical & geophysical report, DI-CINQ Claims, Summit Lake Area, NWT, & geological report, Trois Claims, Authors N. Badham & A. Rich, 105I05, 105I06, & 105I11	Property Geological Geochemical Geophysical	01-Aug-73	01-Aug-73
819	Geochemical report, TAP Claim Group, Author C.I. Godwin, 105I05 & 105I12	Property Geochemical Soil/Silt Cu Pb Zn Assessment Report	01-Jan-73	01-Jan-73
820	1974 Field work report, geological & geochemical, Tap Mineral Claim Group, Author T.J. Adamson, 105I05 & 105I12	Property Geological Geochemical Soil/Silt Cu Pb Zn Assessment Report	01-Dec-74	01-Dec-74
821	Proposal exploration, Gull Pas Prevo Claims, Author P.M. Dean, 105I06, 105I11, & 105I12	Property Geological Application For Northern Mineral Assistance Grant	01-Jan-73	01-Jan-73
822	Canex Placer, Howard's Pass Property, Author D.S. Jennings, 105I06 & 105I11	Property Geological Notes On Visit To Property In 1973	01-Sep-73	01-Sep-73
823	Geological & geochemical report, Pas Claim Group, J.D. Curry, 105I06 & 105I11	Property Geological Geochemical Soil/Silt/Rock Cu Pb Zn Assessment Report	01-Oct-73	01-Oct-73
824	Dispersion of lead & zinc within a Sil-Ord black shale unit, Selwyn Basin. Thesis UBC, 105I06	Property Geological Geochemical Based On Work At Pas Claims	01-Apr-75	01-Apr-75
825	Geochemical report, Sand & Gun Claims, Author C.I. Godwin, 105I15 & 105I16	Property Geological Geochemical In NWT Misfiled But Part Of Yukon Based Program Assessment Report?	01-Dec-73	01-Dec-73
826	A Report on a silt sampling program, Mackenzie Mountains, Nahanni Mining District NWT, Author J.G. Simpson, 095E, 095L, & 105P	Regional Geochemical Cu Pb Zn Silts Misfiled Actually In The NWT	01-Jan-73	01-Jan-73
827	Maxi, lead (Pb) & zinc (Zn) Prospect, 105H11	Property Geological Drilling Assorted Maps No Report	01-Jan-78	01-Jan-79

# ANVIL FILE LIST

LINE	FILE_NUMBER	BOX_NUMBER	BOX_NOTE	NTS	MINFILE	COMPANY
828	105I/0828	20042435		105I	Not Applicable	Dynasty Explorations Limited
829	105I06/0824	20042435		105I06	105I032	Dynasty Explorations Limited
830	105I06/0825	20042435		105I06	105I040	Cream Silver Mines Ltd.
831	105I06/0826	20042435		105I06	Not Applicable	Maverick Mountain Resources Ltd.
832	105I07/0830	20042435		105I07	Not Applicable	Canex Aerial Exploration Ltd.
833	105I11/0827	20042435		105I11	Between 105I032 & 105I042	Acheron Mines Ltd.
834	105I11/0832	20042435		105I11	105I042	Dynasty Explorations Limited
835	105I11/0833	20042435		105I11	105I042	Dynasty Explorations Limited
836	105I11/0834	20042435		105I11	105I042	Dynasty Explorations Limited & Cyprus Anvil Mining Corporation
837	105I12/0835	20042435		105I12	105I044	Dynasty Explorations Limited
838	105I12/0836	20042435		105I12	105I045	Dynasty Explorations Limited
839	105I7/829	20042435		105I07	Not Applicable	Atlas Exploration Limited
840	105H/0838	20042436		105H	Not Applicable	Dynasty/Atlas
841	105H/0839	20042436		105H	Not Applicable	Dynasty/Atlas & Anvil Mining Corporation
842	105H/0840	20042436		105H	Not Applicable	Dynasty/Atlas & Anvil Mining Corporation
843	105H/0841	20042436		105H, 105A, 105I	Not Applicable	Atlas Exploration Limited
844	105H/0842	20042436		105H	Not Applicable	Dynasty/Atlas
845	105H/0843	20042436		105H	Not Applicable	Dynasty/Atlas
846	105H/0844	20042436		105H	Not Applicable	Dynasty/Atlas
847	105H/0845	20042436		105H	Not Applicable	Dynasty/Atlas
848	105H/0846	20042436		105H	unknown	Atlas Exploration Limited
849	105H/0847	20042436		105H	unknown	Atlas Exploration Limited
850	105H01/0853	20042436		105H01	105H024	Atlas Exploration Limited
851	105H01/0855	20042436		105H01	Not Applicable	Dynasty Syndicate
852	105H02/0849	20042436		105H02	105H006	Willard Consolidated Mining Ltd. (NPL)
853	105H02/0851	20042436		105H02	105H006	Atlas Exploration Limited
854	105H03/0856	20042436		105H03	Not Applicable	Dynasty/Atlas
855	105H03/0857	20042436		105H03	Not Applicable	Dynasty/Atlas
856	105H03/0858	20042436		105H03	Not Applicable	Dynasty/Atlas
857	105H03/0859	20042436		105H03	105H012	Alex Black
858	105H03/0860	20042436		105H03	105H012	Cyprus Anvil Mining Corporation
859	105H04/0861	20042436		105H04	Not Applicable	Dynasty/Atlas
860	105H04/0862	20042436		105H04	Not Applicable	Dynasty/Atlas
861	105H04/0863	20042436		105H04	Not Applicable	Dynasty/Atlas
862	105H04/0864	20042436		105H04	Not Applicable	Dynasty/Atlas
863	105H04/0865	20042436		105H04	105H080	Cyprus Anvil Mining Corporation
864	105H05/0866	20042436		105H05	105H078	Arbor Resources Inc., Esso Resources Canada, & Welcome North Mines Ltd.
865	105H05/0867	20042436		105H05	Not Applicable	Dynasty/Atlas

# ANVIL FILE LIST

LINE	TITLE	CONTENT	From DATE	to DATE
828	Summary report on exploration activity, Summit Lake Region, Watson Lake, Nahanni Mining Districts & NWT, Author J.S. Brock, 105I	Regional Geological Status Report On Staking Rush	01-Jan-73	01-Jan-73
829	1974 Field work report, Pas Mineral Claim Group, 105I06	Property Geological Geochemical Drilling Trenching Includes Additional Assessment Reports By Adamson On Trenching And Drilling Soils Cu Pb Zn Drill Logs Assays	01-Jan-74	01-Jan-74
830	Geological & geochemical survey report, Ross 1-48 Mineral Claims of Cream Silver Mines Ltd., Howard's Pass Area, Authors D.P. Taylor & F. Holcapek, 105I06	Property Geological Geochemical Soils/Rocks Pb Zn Includes Addendum Report On Trenching By F. Holcapek Aug. 1975	01-Oct-73	01-Aug-75
831	Geological & geochemical report, The Mav 1-42 Mineral Claims of Maverick Mountain Resources Ltd., Howard's Pass Area, Authors D.P. Taylor & F. Holcapek, 105I06	Property Geological Geochemical 5 Miles SE Of Howard's Pass No Minfile As In NWT Near Border	01-Jan-73	01-Jan-73
832	Geological report on the Lened Tungsten Prospect & part of Nahanni Map Area, Author L. Adie, 105I07	Property Geological Trenching Lened Property In NWT Assays	01-Jan-60	01-Jan-61
833	Geological & geochemical report, The Envi Mineral Claim Group of Acheron Mines Ltd., Howard's Pass Area, Author D.P. Taylor, 105I11	Property Geological Geochemical Soils Pb Zn	01-Jan-75	31-Dec-75
834	Geological & geochemical report, DEA Claim Group, Author J.D. Curry, 105I11	Property Geological Geochemical Assessment Report Soil/Rock/Silt Cu Pb Zn	01-Jan-73	01-Jan-73
835	Geological & geochemical report, Dyn Claim Group, Author J.D. Curry, 105I11	Property Geological Geochemical Assessment Report Soil/Rock/Silt Cu Pb Zn	01-Jan-73	01-Jan-73
836	Geological & geochemical report, Gull Claim Group, Authors J.D. Curry & T.J. Adamson, 105I11	Property Geological Geochemical Soil/Rock/Silt Cu Pb Zn Assessment Reports	01-Jan-73	01-Jan-74
837	Geological & geochemical report, Tam Claim Group, Authors C.I. Godwin & T.J. Adamson, 105I12	Property Geological Geochemical Soil/Rock/Silt Cu Pb Zn Assessment Reports	01-Jan-73	01-Jan-74
838	Geological & geochemical report, Prevo Claim Group, Author J.D. Curry, 105I12	Property Geological Geochemical Soil/Rocks/Silt Cu Pb Zn Assessment Report	01-Oct-73	01-Oct-73
839	Geologic report, Nip Mineral Claim Group NWT, geophysical report on magnetometer survey of Nip Mineral Claim Group, Authors K. Kirkland & J.S. Brock, 105I07	Property Geological Geochemical Geophysical Ground Mag In NWT	01-Jan-68	01-Jan-68
840	Mineral occurrence books, 105H	Regional Geological Summary Of Showings Mainly From Published Sources	01-Jan-75	31-Dec-75
841	Geophysical, Frances Lake, 105H	Regional Geological Geophysical Annotated GSC Aeromag Maps	01-Jan-75	31-Dec-75
842	Geology, Frances Lake, 105H	Regional Geological Various 250K GSC Geological And Topo Maps With Annotations	01-Jan-75	31-Dec-75
843	Frances Lake, mineral showings, Author J.S. Brock, 105H	Regional Geological Prospecting Notes On Showings In Area Also Some In 105A & 105I	01-Jan-67	01-Jan-67
844	1969 Geochemical work sheets, 105H	Regional Geochemical Field Maps Of Traverse Locations	01-Jan-69	01-Jan-69
845	1969 Geochemical anomalies, 105H	Regional Geochemical	01-Jan-69	01-Jan-69
846	1970 Field sheets, 105H	Regional Misc Maps & Overlays With Outcrops & Notes	01-Jan-70	01-Jan-70
847	1968 Geochemical traverses, Frances Lake, 105H	Regional Geochemical Field Sketches/Sample Locations	01-Jan-68	01-Jan-68
848	Property submitted (Andy Szabo), Author J.S. Brock, Mount Coates, 105H	Property Prospecting No Location	01-Jan-70	01-Jan-70
849	Property submitted by Norman Jarvella, Author R.E.G. Davis, 105H	Property Prospecting Assay But No Location	01-Jan-67	01-Jan-67
850	Silver Claim examination report, Author T.L. Sadler-Brown, 105H01	Property Geological Assays	01-Sep-67	01-Sep-67
851	Hyland River & Hyland Lake Area, Author R.E.G. Davis, 105H01	Regional Geological Geochemical Few Cu Zn Silts.	01-Jan-63	01-Jan-63
852	Preliminary geological report on Toby Claim Group, Frances Lake Area, Author F.L. Croteau, 105H02	Property Geological Also Contains Notes And Correspondence On Property By J.C. Turner	01-Jul-70	01-Jul-70
853	Property submitted by D.C. Group, Frances Lake Area, Authors E.O. Chisholm & Others, 105H02	Property Geological Geophysical Also Contains Report By G.O. Stenoee Sept 1965 On Trenching & Ground Mag.	01-Jan-65	31-Dec-66
854	1969 Field sheets, 105H03	Regional Geological Geochemical Photo Overlay With Sample Sites	01-Jan-69	01-Jan-69
855	Geochemistry, Klatsa River, 105H03	Regional Geochemical Silts Cu Pb Zn Mn	01-Jan-69	01-Jan-70
856	Field sheets, Klatsa River, 105H03	Regional Geochemical	01-Jan-69	01-Jan-69
857	Geological examination, soil & sediment, around the Hawk Scheelite Project, Author T. Liverton, 105H03	Property Geological Prospecting Scheelite Grain Counts In Soil & Sediments Assessment Report.	01-Nov-78	01-Nov-78
858	A Report on a soil geochemical & electromagnetic survey, The Hawk Claims, Author G.A. Jilson, 105H03	Property Geological Geochemical Geophysical Soils Cu Pb Zn Crone Cem Horizontal Loop Part Of Larger Property Investigation For Pb Zn Not W	01-Nov-80	01-Nov-80
859	Field sheet, Tuchtua River, 105H04	Regional Geological Geochemical	01-Jan-69	01-Jan-69
860	1969 Field sheets, 105H04	Regional Geochemical Photo Overlays At Sample Locations	01-Jan-69	01-Jan-69
861	Geochemistry, Tuchtua River, 105H04	Regional Geochemical Silts Soils Cu Pb Zn Mn	01-Jan-69	31-Dec-70
862	Geology, 105H04	Regional Geological	01-Jan-75	31-Dec-75
863	A report on a geochemical survey, The Kneil Claims, Author G.A. Jilson, 105H04	Property Geological Geochemical Soils Pb Cu Zn Selected Au As Hg Ba Ag Assessment Report	01-Jan-82	01-Jun-82
864	Geochemical & geophysical report, The Julia Claims Stage & a report on geology, geophysics & diamond drilling of The Julia Claims, Authors G.H. Giroux & C.A. Aird, 105H05	Property Geological Geophysical Drilling Ground Mag & Horizontal Loop EM Vlf EM Geochemical Soils Cu Pb Zn Au	01-Jan-75	31-Dec-75
865	Regional, geochemical, silts Cu, Pb, Zn, & Mn, 105H05	Regional Geochemical Silts Cu Pb Zn Mn	01-Jan-69	01-Jan-69

# ANVIL FILE LIST

LINE	FILE_NUMBER	BOX_NUMBER	BOX_NOTE	NTS	MINFILE	COMPANY
866	105H05/0868	20042436		105H05	Not Applicable	Dynasty/Atlas
867	105H06/0854	20042436		105H06	105H019	Atlas Exploration Limited
868	105H07/0850	20042436		105H07	105H009	Northwest Minerals Ltd. (NPL)
869	105H07/0852	20042436		105H07	105H008	Hyland River Mines Ltd.
870	105H14/0848	20042436		105H14	105H054	Telkwa Mining Company Ltd.
871	105I15/837	20042436		105I15, 115I16	Not Applicable	Dynasty Explorations Limited
872	105H02/0879	20042437		105H02	105H006	Atlas Exploration Limited
873	105H06/0869	20042437		105H06	105H021	Matt Berry Mines Ltd.
874	105H06/0870	20042437		105H06	105H021	Matt Berry Mines Ltd.
875	105H06/0871	20042437		105H06	105H021	New Joburke Exploration Ltd. & Sovereign Metals Corporation
876	105H06/0872	20042437		105H06	105H021	Sovereign Metallic Corporation
877	105H06/0873	20042437		105H06	105H021	Atlas Exploration Limited & Matt Berry Mines Ltd.
878	105H06/0878	20042437		105H06	105H013	Atlas Exploration Limited
879	105H07/0880	20042437		105H07	105H011	Atlas Exploration Limited & Yukon Pacific Prospecting Group
880	105H07/0881	20042437		105H07	105H009	Atlas Exploration Limited
881	105H07/0882	20042437		105H07	Not Applicable	Atlas Exploration Limited
882	105H08/0883	20042437		105H08	105H027	Corrie Copper Ltd. & Canex Placer Corporation
883	105H09/0877	20042437		105H09	105H036	Dynasty Syndicate
884	105H09/0884	20042437		105H09	105H033	Cyprus Exploration Corporation Ltd. & Wye Lake Resources Ltd.
885	105H10/0876	20042437		105H10	105H037	Atlas Exploration Limited
886	105H12/0875	20042437		105H12	105H048	Atlas Exploration Limited
887	105H12/0885	20042437		105H12	Not Applicable	Atlas Explorations Limited
888	105H13/0874	20042437		105H13	105H064	Atlas Exploration Limited
889	105H13/0886	20042437		105H13	Not Applicable	Atlas Exploration Limited
890	105H14/0887	20042437		105H14	Not Applicable	Atlas Explorations Limited
891	105H14/0888	20042437		105H14	105H052	Atlas Exploration Limited
892	105H14/0889	20042437		105H14	105H054	Atlas Exploration Limited
893	105/0897	20042438		105, 115, 116	Not Applicable	Atlas Exploration Limited
894	105E(NE)/0893	20042438		105G(NE), 105H (NW), 105I (SW), 105J (SE)	Various	Atlas Exploration Limited
895	105G(N)/0895	20042438		105G(N)	Not Applicable	Dynasty Explorations Limited
896	105G(NE)/0890	20042438		105G(NE), 105H (NW), 105I (SW), 105J (SE)	Various	Atlas Exploration Limited
897	105G(NE)/0891	20042438		105G(NE), 105H (NW), 105I (SW), 105J (SE)	Various	Atlas Exploration Limited
898	105G(NE)/0894	20042438		105G(NE)	Not Applicable	Atlas Exploration Limited
899	105G/0896	20042438		105G, 105H (SW), 105K (S), 105L (NE)	Not Applicable	Dynasty Explorations Limited
900	105G09/0892	20042438		105G09, 105G15, 105H12, 105I04, 105J01	Not Applicable	Atlas Exploration Limited
901	105G(NE)/0903	20042439		105G (NE)	Not Applicable	Atlas Explorations Limited



# ANVIL FILE LIST

LINE	TITLE	CONTENT	From DATE	to DATE
866	1969 Field sheets, 105H05	Regional Geochemical Photo Overlays With Sample Locations	01-Jan-69	01-Jan-69
867	Simpson Tower Area, Mount Billings Venture, Authors E.A. Ostensoe & Others, 105H06	Property Geological Geophysical Dip Needle Survey	01-Jan-65	31-Dec-66
868	Property report, Glenna-Lake Claim Group, 105H07	Property Geological Assays	01-Oct-65	01-Oct-65
869	Property submitted, The Mike Claims, 105H07	Property Geological Geochemical Geophysical Drilling Trenching Contains Nov 1969 Overview Report By J.G. Simpson & Various Other Reports & Maps Etc.	01-Jan-66	01-Jan-71
870	Report, Hitchhiker & P.Y. Claim Groups, Watson Lake Mining District, 105H14	Property Geological Airborne Geophysical With No Data	01-Jun-67	01-Jun-67
871	1974 Field work report, Sand & Gun Claim Groups, Author S.L. McLennan, 105I15 & 105I16	Property Geological Geochemical Drilling Soil Rock Cu Pb Zn Diamond Drilling 8 Holes Logs Assays Cu Pb Zn Some Au Ag In NWT East Of O'Grady Batholith Assessment Report?	01-Nov-74	01-Nov-74
872	Property submitted by Bill Wark, D.S. Group, Author E.O. Chisholm, 105H02	Property Geological Prospecting Correspondence & Brief Description	01-Jan-75	31-Dec-75
873	Frances Lake, various files, 105H06	Property Geological Geochemical Drilling Trenching	01-Jan-66	01-Jan-74
874	Frances Lake, various files, 105H06	Property Geophysical Turam Ground Mag EM Gravity Horizontal Loop & Vertical Loop Orientation	01-Jan-69	01-Jan-70
875	Various property files, Frances Lake, 105H06	Property Geological Drilling History Of Property & Proposed Exploration By Camc	01-Jan-73	01-Jan-79
876	Geophysical report, vector pulse electromagnetometer data, Barb Mineral Claims, Frances Lake Area, Author G.E. White, 105H06	Property Geophysical Pulse EM	01-Apr-79	01-Apr-79
877	Matt Berry Mines proposed plans & estimated cost & comments on Same, Authors L. LaPrarie & K. Dawson, 105H06	Property Geological	01-Jan-70	01-Jan-70
878	Property submitted by W. Green & Kopinex, Frances Lake, Author E.O. Chisholm, 105H06	Property Geological Prospecting Brief Notes	01-Jan-65	01-Jan-65
879	Property submitted, Mount Billings Area, report on trenching, geological mapping & magnetometer survey, BM No.9 Claim Group, Mount Billing Area, southeast Yukon, Author E.A. Ostensoe, 105H07	Property Geological Geophysical Magnetometer Survey	01-Jan-65	01-Jan-65
880	Glenna-Lake Group, Authors J.C. Turner & C.L. Smith, 105H07	Property Geological Prospecting Brief Description & Correspondence	01-Jan-67	01-Jan-67
881	Geology, Tyers River (Norque) Area, Author W. Walker, 105H07	Regional Geological No Maps	01-Jan-66	01-Jan-66
882	Reports Corrie Claim Group, 105H08	Property Geological Includes Sevensma Report June 1971	01-Jan-71	01-Jan-71
883	Hyland River, Bill Claim Group, Author Reg Davis, 105H09	Property Geological	01-Jan-63	01-Jan-63
884	Brad 1-8 Mineral Claims, Authors P.H. Sevensma & H.S. Atkins, 105H09	Property Geological Geochemical A Few Pb Zn Soils	01-Jan-72	01-Jan-72
885	Geologic report, Toy Mineral Claim Group, Sheldon Lake Area, Author J.S. Brock, 105H10	Property Geological Geochemical Geophysical Soils Cu Pb Zn Ground Mag.	01-Jan-67	01-Jan-67
886	Ted Group, Barite Property, Author C.L. Smith, 105H12	Property Geological	01-Jan-67	01-Jan-67
887	no title entered	Regional, Geological Geochemical	13-Dec-04	13-Dec-04
888	Tim Group, geochemical report & magnetic & electromagnetic survey, Author R.J. Darney, 105H13	Property Geological Geochemical Geophysical Mag Ground EM Soils Cu Pb Zn Assessment Reports.	01-Jan-68	01-Jan-68
889	Oex field sketches & notes, 105H13	Regional Geological Geochemical	01-Jan-67	01-Jan-67
890	no title entered	Regional, Geological	01-Jan-75	31-Dec-75
891	Fin Campbell Oex, Authors F.H. Campbell & E.O. Chisholm, 105H14	Property Geological Assays Au Ag Pb Zn Cu	01-Jan-66	01-Jan-66
892	PY Group, northeast Tilei Lake, Brodell examination, Author R.E.G. Davis, H. Brodell, 105H14	Property Geological Prospecting Assays	01-Jan-67	01-Jan-67
893	1969 Project proposed for exploration, Tintina, 115 & 116	Regional Geological Proposed Work Only Various Notes & Memos About Rea By Aho Chisholm Clyde Smith	01-Jan-69	01-Jan-69
894	Report on Sheldon Region, 105E (NE), 105H (NW), 105I (SW), & 105J (SE)	Property Geological Geochemical Geophysical Pike Pay War Bill Jake Spud Ris & Toy Properties Brief Notes No Maps	01-Jan-66	01-Jan-66
895	Proposed exploration, Ross River Mines Project, Author P.M. Dean, 105G (N)	Regional Geological Proposed Work Only	01-Jan-73	01-Jan-73
896	Report on Sheldon Region Claim Groups, Author C.L. Smith, 105G (NE), 105H (NW), 105I (SW), & 105J (SE)	Property Geological Geochemical Geophysical Includes Bill-Pelly Nar Jake Pike Ris Spud Ted Toy Tim Claims Crone JEM Or Ronka EM16 On Some Soils Cu Pb Zn On Most	01-Jan-67	01-Jan-67
897	Sheldon Project report, Author C.L. Smith, 105G (NE), 105H (NW), 105I (SW), & 105J (SE)	Property Regional Geological Geochemical Geophysical Trenching Pike Nar Pay Jake Ted Bill Ris Spud Toy Claims Most On Pike Soils/Silts Cu Pb Zn Airborne EM Mag Traffic Mtn. Area	01-Jan-67	01-Jan-67
898	Report on geology, Sheldon Region, between Pelly Lakes & McEvoy Lakes, Author C.L. Smith, 105G (NE)	Regional Geological Geochemical Prospecting Soils S.H Cu Pb Zn Assays	01-Jan-67	01-Jan-67
899	1970 Field work report on Tintina Project Oex Program, Magundy, Ross River & Fyre Lake, Author T.J. Adamson, 105G, 105H (SW), 105K (S), & 105L (NE)	Regional Geological Geochemical Prospecting Soil/Silt/Rock Cu Pb Zn Mo Regional & Follow-Up Areas	01-Dec-70	01-Dec-70
900	Sheldon Area, Oex final report on geochemistry & geology, Author R.J. Darney, 105G09, 105G15, 105H12, 105I04, & 105J01	Regional Geological Geochemical Prospecting Soil/Silt Cu Pb Zn Prospecting & Assays In S. Mcevoy Fortin Lake Wolf Canyon Near Traffic Mtn & Pike Mtn.	01-Jan-69	01-Jan-69
901	no title entered	Regional, Geological Geochemical Geophysical, Prospecting, Maps Only Fig 1-16 From Final Report in Another File	01-Feb-69	01-Feb-69

# ANVIL FILE LIST

LINE	FILE_NUMBER	BOX_NUMBER	BOX_NOTE	NTS	MINFILE	COMPANY
902	105G(NE)/0915	20042439		105G(NE), 105J (SE)	Not Applicable	Atlas Exploration Limited
903	105G(NE)/0916	20042439		105G(NE)	Not Applicable	Atlas Exploration Limited
904	105G(NE)/0918	20042439		105G(NE)	Not Applicable	Dynasty/Atlas
905	105G(NE)/0919	20042439		105G(NE)	Not Applicable	Atlas Exploration Limited
906	105G/0898	20042439		105G, 105H (SW)	Not Applicable	Atlas Exploration Limited
907	105G/0899	20042439		105G	Not Applicable	Dynasty Explorations Limited
908	105G/0900	20042439		105G	Not Applicable	Dynasty Explorations Limited
909	105G/0901	20042439		105G	Not Applicable	Dynasty/Atlas
910	105G/0902	20042439		105G	Not Applicable	Dynasty Explorations Limited
911	105G/0904	20042439		105G	Not Applicable	Dynasty/Atlas
912	105G/0905	20042439		105G	Not Applicable	Dynasty/Atlas
913	105G/0906	20042439		105G	Not Applicable	Dynasty/Atlas
914	105G/0907	20042439		105G	Not Applicable	Dynasty/Atlas
915	105G/0908	20042439		105G	Not Applicable	Dynasty/Atlas
916	105G/0909	20042439		105G	Not Applicable	Atlas Exploration Limited
917	105G/0910	20042439		105G	Not Applicable	Atlas Exploration Limited
918	105G/0911	20042439		105G	Not Applicable	Dynasty/Atlas
919	105G/0913	20042439		105G	Not Applicable	Atlas Exploration Limited
920	105G/0917	20042439		105G	Various	Atlas Exploration Limited
921	105G/0920	20042439		105G, 105H, 105I, 105J	Not Applicable	Atlas Exploration Limited
922	105G/0921	20042439		105G	Not Applicable	Atlas Exploration Limited
923	105G12/0912	20042439		105G12	unknown	Cyprus Anvil Mining Corporation
924	105H(N)/0914	20042439		105H(N)	Not Applicable	Dynasty/Atlas, Cyprus Exploration Corporation Ltd., & Archer Cathro Consulting Geological Engineers
925	105G,H/0927	20042440		105G, 105H, 105I, 105J	Not Applicable	Dynasty/Atlas
926	105G/0922	20042440		105G	Not Applicable	Anvil Mining Corporation
927	105G/0923	20042440		105G	Not Applicable	Dynasty/Atlas
928	105G/0924	20042440		105G	Not Applicable	Dynasty/Atlas
929	105G/0926	20042440		105G	Not Applicable	Dynasty/Atlas
930	105G/0928	20042440		105G	Not Applicable	Dynasty/Atlas
931	105G/0929	20042440		105G	Not Applicable	Anvil Mining Corporation
932	105G/0935	20042440		105G	Not Applicable	Atlas Exploration Limited
933	105G01,02/0931	20042440		105G01, 105G02	Not Applicable	Atlas Exploration Limited
934	105G01/0925	20042440		105G01, 105G02, 105G07, 105G08	Not Applicable	Dynasty/Atlas
935	105G01/0930	20042440		105G01	105G083	Cyprus Anvil Mining Corporation
936	105G01/0932	20042440		105G01	Not Applicable	Atlas Exploration Limited
937	105G01/0933	20042440		105G01	Not Applicable	Atlas Exploration Limited
938	105G01/0934	20042440		105G01	Not Applicable	Atlas Exploration Limited
939	105G02/0936	20042440		105G02	105G034, 105F035, 105F036, 105F037	Atlas Exploration Limited

# ANVIL FILE LIST

LINE	TITLE	CONTENT	From_DATE	to_DATE
902	1966 to 1969 Field work, summary report, Sheldon Area, Author W.J. Roberts, 105G (NE) & 105J (SE)	Regional Geological Geochemical Geophysical W. Fortin Pike Area Map Only	01-Mar-72	01-Mar-72
903	Report on geology, Sheldon Region, between Pelly Lakes & McEvoy Lake, Author C.L. Smith, 105G (NE)	Regional Geological Geochemical Prospecting Maps Only	01-Jan-67	01-Jan-67
904	Sheldon Area, geology & aeromagnetic, 1 mile scale, 105G (NE)	Regional Geological Geophysical Prospecting GSC Aeromag With Geology Showings Anomalies Etc. Annotated	01-Jan-75	31-Dec-75
905	Report on Oex, geology survey, Sheldon Area, Author M. Sakurai, 105G (NE)	Regional Geological	01-Jan-67	01-Jan-67
906	1969 Report on exploration activities, Tintina Project, Finlayson Lake Area, Author G. Pearse, 105G & 105H (SW)	Regional Geological Geochemical Soil/Silt Cu Pb Zn Mn	01-Jan-69	01-Jan-69
907	Fyre Lake, project proposal exploration, Author P.M. Dean, 105G	Regional Geological Proposal For Follow-Up Work In Finlayson Belt	01-Jan-73	01-Jan-73
908	Fyre Lake Area, misc. from 1973/1974, 105G	Regional Geological Geochemical Collection Of Notes A/S Mineral Inventory Sheets & Following Targets Not Near Data	01-Jan-73	31-Dec-74
909	1969 Field sheets, 105G	Regional Geological Geochemical Photo Overlays Of Sample Locations Of Outcrops & Traverses	01-Jan-69	01-Jan-69
910	1973 Field work, project summary & proposed exploration, Fyre Lake, Author P.M. Dean, 105G	Regional Geological Geochemical Prospecting Soil/Silt/Rock Cu Pb Zn	01-Nov-73	01-Nov-73
911	Information on proposal, Ross River Project, Comp 1 from NCM inventory, 105G	Regional Geological Not New Data	01-Jan-73	01-Jan-73
912	Finlayson Lake, aeromag 1" = 4 miles, 105G	Regional Geological Geophysical GSC Aeromag With Annotations	01-Jan-75	31-Dec-75
913	1969 Work sheets, Finlayson Lake, 105G	Regional Geological Geochemical 250K Topos With Sample Traverse Claim Group Locations & Misc Annotations	01-Jan-69	01-Jan-69
914	1966/1967 Geochemical coverage, Finlayson Lake, 105G	Regional Geochemical Status Map Of Coverage Only On 250K Topo	01-Jan-66	01-Jan-67
915	Finlayson Area, report on exploration activities June to August 1969, 105G	Regional Index Map Only	01-Jan-69	01-Jan-69
916	1968 Work sheets, South McEvoy Area, geochemistry & geology, 105G	Regional Geological Geochemical Field Maps Of Sample Locations Outcrops Etc	01-Jan-68	01-Jan-68
917	1976 Prospecting Traverses, Finlayson Lake, 105G	Regional Prospecting 250K Map With Locations	01-Jan-67	01-Jan-67
918	1967 Geochemical coverage-end, Finlayson Lake, 105G	Regional Geochemical Status Map On 250K Topo	01-Jan-67	01-Jan-67
919	Fairclough Project, Authors A.E. Aho & R.J. Cathro, 105G	Regional Geological Prospecting Search For Lost Showings From 1930's	01-Jan-66	01-Jan-66
920	Report on Sheldon Lake Region Claims Groups, excluding Pay Group, Author C.L. Smith, 105G	Property Geological Geochemical Excerpt Of Report For 105G Properties (See Main Report)	01-Nov-67	01-Nov-67
921	1967 Field season, progress & general reports, Sheldon, 105G, 105H, 105I, & 105J	Regional Progress Reports Logistics Etc.	01-Jan-67	01-Jan-67
922	Sheldon Project report, Author C.L. Smith, 105G	Regional Geological Geochemical Partial Copy See Full Report In Another File	01-Jan-67	01-Jan-67
923	Property submitted, Soy Claims A. Kulan, Author J.G. Simpson, 105G12	Property Geological Geochemical Sparse Info location uncertain Soy cl on 105K02 @ minfile 105K023	01-Jan-72	01-Jan-72
924	Property report, Frances Lake Area, Author A.R. Archer, 105H (N)	Regional Geological Proposal For Further Search For Lost Fairclough Cu Mine In Tillie Tustles Lake Area	01-Jan-66	01-Jan-66
925	Field sheets, Fyre Lake, 105G, 105H, 105I, & 105J	Regional Geological Geochemical Annotated 250K Topo Maps With Traverses Etc.	01-Jan-75	31-Dec-75
926	1969 Geochemical, Finlayson Lake, 105G	Regional Geological Geochemical Geophysical Actually Annotated GSC Aeromag Map 4Mile	01-Jan-75	31-Dec-75
927	Geology reconnaissance, 105G	Regional Geological Annotated 250K GSC Geology Topo Company Maps Etc. Gossan Recce.	01-Jan-75	31-Dec-75
928	1970 Field sheets, 105G	Regional Geological Photo Overlays Of Sample Locations	01-Jan-70	01-Jan-70
929	Mineral occurrence books, 105G	Regional Geological Compilation Of Info Or Showings In Area Mostly From Published Sources Gossan Recce	01-Jan-75	31-Dec-75
930	Sheldon Area, aeromagnetic maps, 105G	Regional Geophysical Coloured & Sparsely Annotated GSC 1"=1Mi Aeromag Maps	01-Jan-75	31-Dec-75
931	1974 Geochemical, Sheldon, 105G	Regional Geochemical Soil Geochemical Results 1974 From Acme Analytical	01-Jan-74	01-Jan-74
932	1962 Property submitted by H. Versluse, Fyre Lake Area, Author P. Versluse, 105G	Regional Prospecting Claim Location Proposal History Little Data	01-Jan-82	01-Jan-82
933	Fyre Lake, Oex airborne compilation, Lockwood Survey Corporation, 105G01 & 105G02	Regional Geophysical Airborne Mag/EM	01-Jan-66	01-Jan-66
934	Geology, The Fyre Lake Area, Author W. Walker, 105G01, 105G02, 105G07, & 105G08	Regional Geological	01-Jan-66	01-Jan-66
935	1975 Field work report, geology, geochemistry, & geophysics, a report on an induced polarization survey, The PY Claims & PY Mineral Claim Group, Authors P.E. Walcott & D.J. Adamson, 105G01	Property Geological Geochemical Geophysical IP Crone JEM Soil Cu Pb Zn Assessment Reports	01-Jun-75	01-Sep-75
936	Report, Fyre Lake, follow-up work NTS, Sept 1969, Author G. Pearse, 105G01	Regional Geological Geochemical Silt/Soil Cu Pb Zn Mo	01-Dec-69	01-Dec-69
937	Geochemical, Waters Creek, 105G01	Regional Geochemical Geochem Results Silts Cu Pb Zn Mn	01-Jan-69	01-Jan-69
938	1969 Field sheets, 105G01	Regional Geochemical Photo Overlays With Sample Locations	01-Jan-69	01-Jan-69
939	Dub geological report, Fyre Lake Area, Authors J.S. Brock & Others 105G02	Property Geological Geochemical Geophysical Collection Of Maps Re: Dub Claims Soils Cu Zn Ground Mag Horizontal Loop EM	01-Jan-66	01-Jan-66

# ANVIL FILE LIST

LINE	FILE_NUMBER	BOX_NUMBER	BOX_NOTE	NTS	MINFILE	COMPANY
940	105G02/0937	20042441		105G02	105G036	Atlas Exploration Limited
941	105G02/0938	20042441		105G02	105G068	Atlas Exploration Limited
942	105G02/0939	20042441		105G02	105G068	Atlas Exploration Limited
943	105G02/0940	20042441		105G02	105G034	Cassiar Asbestos Corporation
944	105G02/0941	20042441		105G02	105G001	Atlas Exploration Limited & Newmont Mining Corporation of Canada
945	105G02/0942	20042441		105G02	Not Applicable	Atlas Exploration Limited
946	105G02/0943	20042441		105G02	Not Applicable	Atlas Exploration Limited
947	105G02/0944	20042441		105G02	Not Applicable	Atlas Exploration Limited
948	105G02/0945	20042441		105G02	105G098	Atlas Exploration Limited
949	105G02/0946	20042441		105G02	Not Applicable	Atlas Exploration Limited
950	105G02/0949	20042441		105G02	Not Applicable	Atlas Exploration Limited
951	105G03/0947	20042441		105G03	Not Applicable	Atlas Exploration Limited
952	105G03/0948	20042441		105G03	105G006	Tintina Silver Mines
953	105G05/0950	20042441		105G05	Not Applicable	Atlas Exploration Limited
954	105G05/0951	20042441		105G05	Not Applicable	Atlas Exploration Limited
955	105G05/0952	20042441		105G05	Not Applicable	Atlas Exploration Limited
956	105G06/0953	20042441		105G06	Not Applicable	Atlas Exploration Limited
957	105G06/0954	20042441		105G06	Not Applicable	Atlas Exploration Limited
958	105G06/0955	20042441		105G06	Not Applicable	Atlas Exploration Limited
959	105G06/0956	20042441		105G06	Not Applicable	Atlas Exploration Limited
960	105G06/0957	20042441		105G06	105G007	Dynasty Syndicate
961	105G06/0958	20042441		105G06	105G016	Empire Metals Corp. Ltd.
962	105G07/0959	20042442		105G07	Not Applicable	Atlas Exploration Limited
963	105G07/0960	20042442		105G07	Not Applicable	Atlas Exploration Limited
964	105G07/0961	20042442		105G07	105G032	Conwest Exploration Co. Ltd.
965	105G07/0962	20042442		105G07	Not Applicable	Atlas Exploration Limited
966	105G07/0963	20042442		105G07	Not Applicable	Atlas Exploration Limited
967	105G07/0964	20042442		105G07	105G008?	Dynasty/Atlas
968	105G07/0965	20042442		105G07	105G033	Atlas Exploration Limited
969	105G07/0966	20042442		105G07	105G033	Atlas Exploration Limited
970	105G08/0967	20042442		105G08	Not Applicable	Atlas Exploration Limited
971	105G08/0968	20042442		105G08	Not Applicable	Atlas Exploration Limited
972	105G08/0969	20042442		105G08	105G121	Curragh Resources Inc.
973	105G08/0970	20042442		105G08	Not Applicable	Atlas Exploration Limited
974	105G08/0971	20042442		105G08	Not Applicable	Atlas Exploration Limited
975	105G08/0972	20042442		105G08	Not Applicable	Atlas Exploration Limited
976	105G08/0973	20042442		105G08	Not Applicable	Atlas Exploration Limited
977	105G09/0974	20042442		105G09	Not Applicable	Atlas Exploration Limited
978	105G09/0975	20042442		105G09	Not Applicable	Atlas Exploration Limited
979	105G09/0976	20042442		105G09	Not Applicable	Atlas Exploration Limited
980	105G09/0977	20042442		105G09	Not Applicable	Atlas Exploration Limited

# ANVIL FILE LIST

LINE	TITLE	CONTENT	From DATE	to DATE
	Report on diamond drilling, Dub Mineral Claims 1-167 lots 11 & 12 Sept 28 to Nov 20 1966, Author T.L. Sadlier-Brown, 105G02	Property Geological Drilling Drill Logs Assessment Report.	28-Sep-66	20-Nov-66
940	Ash Claim Group, various files & reports on geology & geophysics, Authors J.S. Brock, T.L. Sadlier, W.J. Roberts, 105G02	Property Geological Geophysical Ground Mag Horizontal Loop EM	01-Jan-66	01-Jan-70
941	Ash Claim Group, geochemistry, Authors J.S. Brock & J.N. Boaten, 105G02	Property Geochemical Soils Cu Pb Zn Assessment Report Plus Assorted Maps & Analytical Results Sheets	01-Jan-67	01-Jan-67
942	Sheridan-Kelk electromagnetic survey, E Zone, Fire Lake Area, Author W.N. Plumb, 105G02	Property Geophysical EM	01-Jan-61	01-Jan-61
943	Various files & reports, Rabo-Val Group, Authors J.S. Brock & Others, 105G02	Property Geological Geochemical Geophysical Drilling Soils Cu Pb Zn Airborne EM Copies Of Some Newmont Maps & Drill Sections	01-Jan-66	01-Jan-66
944	Geochemical, Upper Black River, 105G02	Regional Geochemical Geochem Results Silts/Soils Cu Pb Zn Mn	01-Jan-66	01-Jan-66
945	Fyre Lake, Oex staking, 105G02	Regional Claim Location	01-Jan-66	01-Jan-66
946	Field sheets, Upper Black River, 105G02	Regional Geochemical Sample Locations	01-Jan-75	31-Dec-75
947	Ant Claims, various files, Authors J.S. Brock 1967 & W.J. Roberts 1970, 105G02	Property Geological Geochemical Geophysical EM Mag Assessment Report By Brock On EM & Mag 1967	01-Jan-67	01-Jan-70
948	1969 Field sheets, 105G02	Regional Geochemical Photo Overlays Of Sample Locations	01-Jan-69	01-Jan-69
949	Geophysics aero EM & mag sheet 3, Author Lockwood Survey Corp., 105G02	Regional Geophysical Airborne Mag EM	01-Jan-66	01-Jan-66
950	Field sheets, Junkers Lake, 105G03	Regional Geological Geochemical Sample & Outcrop Location(1 Each!)	01-Jan-69	01-Jan-69
951	Eagle CL various files & reports, Authors W.W. Moorhouse, P.R. Heenan, K.J. Christie, & A.R. Archer, 105G03	Property Geological Drilling	01-Jan-61	01-Jan-73
952	1969 Field sheets, 105G05	Regional Geochemical Traverse Location Only	01-Jan-69	01-Jan-69
953	Geochemical, McNeil Lake, 105G05	Regional Geochemical Silt Results Cu Pb Zn	01-Jan-69	01-Jan-69
954	Field sheet, McNeil Lake, 105G05	Regional Geochemical Sample Locations With Results	01-Jan-69	01-Jan-69
955	Grass Lakes, EM/Mag sheet 2, Author Lockwood Survey Group, 105G06	Regional Geophysical Airborne Mag/EM	01-Jan-66	01-Jan-66
956	Geochemical, Upper Hoole River, 105G06	Regional Geochemical Results Silt Cu Pb Zn Mn	01-Jan-66	01-Jan-66
957	1969 Field sheets, 105G06	Regional Geological Geochemical Photo Overlays With Sample Sites & Outcrops	01-Jan-69	01-Jan-69
958	Field sheets, Upper Hoole River, 105G06	Regional Geochemical Prospecting Sample Locations & Prospecting Notes	01-Jan-69	01-Jan-69
959	Hoole River, Red Claim Group, Author R.E.G. Davis, 105G06	Property Geological	01-Oct-62	01-Oct-62
960	Report on the Pelly lead-zinc Property, Watson Lake, Author A.E. Nevin, 105G06	Property Geological Geochemical Geophysical Drilling Summary Of Earlier (1967) Drilling Soils Pb Zn Copies Of Earlier Airborne Mag EM (Lockwood) From A Sevensma Report	01-Feb-75	01-Feb-75
961	Grass Lakes, Lockwood airborne electromagnetic/mag sheets #3 & #4, Author Lockwood Survey Corp., 105G07	Regional Geophysical Airborne EM & Mag	01-Jan-66	01-Jan-66
962	Geology, 105G07	Regional Geological	01-Jan-69	01-Jan-69
963	Report on The Pack Group, Author A.S. Ashton, 105G07	Property Geological Drilling Drill Logs	01-Jan-61	01-Jan-61
964	Geochemical, Grass Lakes, 105G07	Regional Geochemical Silts Cu Pb Mn	01-Jan-69	01-Jan-69
965	Property submitted, North Lake Area, Sandua-Kerr, 105G07	Regional Geophysical Look Like Airborne Mag Profiles With Corresponding 250K Topo Flight Lines	01-Jan-75	31-Dec-75
966	Zap Claims, 105G07	Property Geochemical One Line Of Soils With Cu Pb Zn Low Results Location Unknown.	01-Jan-66	01-Jan-66
967	Tak Claims, geochemical various files, Authors J.S. Brock & J.N. Boating, 105G07	Property Geochemical Soils Cu Pb Zn Includes Assessment Report On Soil Survey Brock & Boating 1966	01-Jan-66	01-Jan-66
968	Tak Claims, geophysical various files, Author J.S. Brock, 105G07	Property Geophysical Airborne EM Ground Mag EM (JEM Horiz Loop) Includes Assessment Report On EM & Mag By J S Brock 1966	01-Jan-66	01-Jan-66
969	Geophysics Airborne mag EM, Author Lockwood Survey Group, 105G08	Regional Geophysical	01-Jan-66	01-Jan-66
970	Geology, 105G08	Regional Geological	01-Jan-69	01-Jan-69
971	Property submission by Sleeper-Lady Lee, Author J.S. Dodge, 105G08	Property Geological	01-Jan-91	01-Jan-91
972	Geochemical, Wolverine Lakes, 105G08	Regional Geochemical Silts Cu Pb Zn Mn Results	01-Jan-69	01-Jan-69
973	Aeromag, EM Survey, Staking Location, 105G08	Regional Geophysical	01-Jan-66	01-Jan-66
974	Field sheet, Wolverine Lake, 105G08	Regional Geological Geochemical Sample Locations Preliminary Geology	01-Jan-66	01-Jan-66
975	1969 Field sheets, 105G08	Regional Geological Geochemical Photo Overlays With Sample Locations & Contacts	01-Jan-69	01-Jan-69
976	1969 Field sheets, 105G09	Regional Geological Geochemical Photo Overlays & Sketch Maps With Sample Locations & Outcrops	01-Jan-69	01-Jan-69
977	Geology, 105G09	Regional Geological	01-Jan-69	01-Jan-69
978	1969 Geology work sheets, McEvoy Lake, 105G09	Regional Geological Geochemical Traverse & Sample Locations	01-Jan-69	01-Jan-69
979	Geology & geochemistry, south part of Sheldon Area (McEvoy Creek), Author J.M. Bremner, 105G09	Regional Geological Geochemical Prospecting Silts Cu Pb Zn Mn	01-Dec-69	01-Dec-69
980				

# ANVIL FILE LIST

LINE	FILE_NUMBER	BOX_NUMBER	BOX_NOTE	NTS	MINFILE	COMPANY
981	105G10/0978	20042442		105G10	Not Applicable	Atlas Exploration Limited
982	105G10/0979	20042442		105G10	Not Applicable	Atlas Exploration Limited
983	105G10/0980	20042442		105G10	Not Applicable	Atlas Exploration Limited
984	105G10/0981	20042442		105G10	Not Applicable	Atlas Exploration Limited
985	105G10/0982	20042442		105G10	105G043	Atlas Exploration Limited & Cyprus Anvil Mining Corporation
986	105G10/0983	20042442		105G10	105G043 and vicinity	Atlas Exploration Limited
987	105G11/0984	20042442		105G11	Not Applicable	Atlas Exploration Limited
988	105G11/0985	20042442		105G11	Not Applicable	Atlas Exploration Limited
989	105G11/0986	20042442		105G11	Not Applicable	Atlas Exploration Limited
990	105G11/0987	20042442		105G11	Not Applicable	Atlas Exploration Limited
991	105G11/0988	20042442		105G11	Not Applicable	Atlas Exploration Limited
992	105G11/0989	20042442		105G11	Not Applicable	Atlas Exploration Limited
993	105G11/0990	20042442		105G11	Not Applicable	Atlas Exploration Limited
994	105G11/0991	20042442		105G11	Various	Northlake Mines Limited
995	105G11/0992	20042442		105G11	Not Applicable	Atlas Exploration Limited
996	105G11/0993	20042443		105G11	Not Applicable	Atlas Exploration Limited
997	105G11/0994	20042443		105G11	Not Applicable	Atlas Exploration Limited
998	105G11/0995	20042443		105G11	Not Applicable	Atlas Exploration Limited
999	105G11/0996	20042443		105G11	Not Applicable	Atlas Exploration Limited
1000	105G11/0997	20042443		105G11	105G023	Atlas Exploration Limited
1001	105G11/0998	20042443		105G11	105G024	Atlas Exploration Limited
1002	105G11/0999	20042443		105G11	105G025	Atlas Exploration Limited
1003	105G11/1000	20042443		105G11	Not Applicable	Atlas Exploration Limited
1004	105G11/1001	20042443		105G11	Not Applicable	Atlas Exploration Limited
1005	105G12/1002	20042443		105G12	105G048	Curragh Resources Inc. & Northern Dynasty Explorations Ltd.
1006	105G12/1003	20042443		105G12	Not Applicable	Atlas Exploration Limited
1007	105G12/1004	20042443		105G12	Not Applicable	Atlas Exploration Limited
1008	105G12/1005	20042443		105G12	Not Applicable	Atlas Exploration Limited
1009	105G12/1006	20042443		105G12	Not Applicable	Atlas Exploration Limited
1010	105G12/1007	20042443		105G12	Not Applicable	Atlas Exploration Limited
1011	105G12/1008	20042443		105G12	105G013	Cyprus Exploration Corporation Ltd., Archer Cathro & Chevron Oil
1012	105G13/1009	20042443		105G13	Not Applicable	Atlas Exploration Limited
1013	105G13/1010	20042443		105G13	Not Applicable	Atlas Exploration Limited
1014	105G13/1011	20042443		105G13	Not Applicable	Atlas Exploration Limited
1015	105G13/1012	20042443		105G13	Not Applicable	Atlas Exploration Limited
1016	105G05/1019	20042444		105G05	105G092, 105G141	Atlas Exploration Limited
1017	105G14/1013	20042444		105G14	Not Applicable	Atlas Exploration Limited
1018	105G14/1014	20042444		105G14	Not Applicable	Atlas Exploration Limited
1019	105G14/1015	20042444		105G14	Not Applicable	Atlas Exploration Limited
1020	105G14/1016	20042444		105G14	Not Applicable	Atlas Exploration Limited

# ANVIL FILE LIST

LINE	TITLE	CONTENT	From_DATE	to_DATE
981	1969 Field sheets, Author G. Denton, 105G10	Regional Geological Geochemical Photo Overlays With Station Locations	01-Jan-69	01-Jan-69
982	Geochemistry, McEvoy Creek, 105G10	Regional Geochemical Silts Cu Pb Zn Mn	01-Jan-69	01-Jan-69
983	Geology, 105G10	Regional Geological Geochemical Prelim Geology Map & Geochem Sample Locations	01-Jan-69	01-Jan-69
984	Geochemical, Finlayson Lake, 105G10	Regional Geological Geochemical Field Maps Sample Locations Geology Notes & Outcrops	01-Jan-69	01-Jan-69
985	Bot Claims, various files, Authors K.M. Dawson & P.M. Dean, 105G10	Property Geological Geophysical Ground Mag Includes Assessment Reports: Ground Magnetometer Survey & Geological Mapping	01-Jan-69	01-Jan-77
986	Field sheets, 105G10	Property Regional Geological Photo Overlays Claim Sketches For Bot Claim	01-Jan-75	31-Dec-75
987	Field sheet, Mink Creek, 105G11	Regional Geological Geochemical Sample Locations & Preliminary Geology	01-Jan-69	01-Jan-69
988	1969 Work sheet, geology, Mink Creek, 105G11	Regional Geological Geochemical Sample Locations	01-Jan-69	01-Jan-69
989	1969 Field sheets, 105G11	Regional Geological Geochemical Photo Overlays Of Station Locations & Outcrops	01-Jan-69	01-Jan-69
990	Geochemical, Mink Creek, 105G11	Regional Geochemical Soil Cu Pb Zn Mn Results	01-Jan-69	01-Jan-69
991	Geology, Grass Lakes, Author, A.L. Sangster, 105G11	Regional Geological Notes On Geology	01-Jan-66	01-Jan-66
992	Geology, GSC map, Grass Lakes, 105G11	Regional Geological	01-Jan-66	01-Jan-66
993	Airborne geophysical, Author Lockwood Survey Corp., 105G11	Regional Geophysical Airborne EM/Mag	01-Jan-66	01-Jan-66
994	1966/1967 Exploration program report, property submitted by Northlake Mines, Watson Lake M.D., Author J.M. Cormie, 105G11	Property Geological Geochemical Geophysical Trenching Airborne & Ground EM & Mag Soil Geochem Covers Several Claim Groups Gee Pg Leo Cw El & Hoo	01-Jan-66	01-Jan-67
995	Grass Lakes staking, MISO, 105G11	Regional Claim Location God Gil & Gun Claims	01-Jan-66	01-Jan-66
996	Airborne geophysical, preliminary & final sheets, Author Lockwood Survey Corp., 105G11	Regional Geophysical Airborne Mag/EM	01-Jan-75	31-Dec-75
997	Air photos, individual 0.5 mile, Grass Lakes, 105G11	Regional Geological Geochemical Photo Overlay With Locations	01-Jan-66	01-Jan-66
998	Geochemical, Grass Lakes Region, 105G11	Regional Geochemical Field Maps W/ Locations	01-Jan-66	01-Jan-66
999	Geochemical regional results, Grass Lakes, Author R. Harvey, 105G11	Regional Geochemical Sample Notes Field Not Results	01-Jan-66	01-Jan-66
1000	Gil Mineral Claims, various files, geochemistry & geophysics, 105G11	Property Geological Geochemical Geophysical Ground Mag EM Soil Geochem Cu Pb Zn Results Incomplete Missing File Contents Only Report Is Ash Claims Assessment Report With Ash Crossed Out & Gil Written In	01-Jan-67	01-Jan-67
1001	God Mineral Claims, various files, geochemical & geophysical, Author J.S. Brock, 105G11	Property Geological Geochemical Geophysical Horizontal Loop Ground EM Ground Mag Soils Cu Pb Zn & Field Notes Includes Assessment Reports By Brock On Soil Sampling In 1966 & Brock On Geophysics In 1966	01-Jan-66	01-Jan-66
1002	Gun Mineral Claims, various files, geochemical & geophysical, Author J.S. Brock, 105G11	Property Geological Geochemical Geophysical Soils Cu Pb Zn Ground EM Crone JEM Horiz Loop Ground Mag Includes Assessment Reports By Brock On Soil Sampling In 1967 & Geophysical Surveys In 1967	01-Jan-67	01-Jan-67
1003	GX Grid Area, geochemical results, Grass Lakes, Author B. Harvey, 105G11	Regional Geochemical Cu Pb Zn Sample Results/ No Map	01-Jan-66	01-Jan-66
1004	GY Grid Area, geochemical results, Grass Lakes, Author Bob Harvey, 105G11	Regional Geochemical Cu Pb Zn Results No Map	01-Jan-66	01-Jan-66
1005	Northern Dynasty JV, general, 105G12	Property Correspondence News Releases & Annual Report But No Data	01-Jan-89	01-Jan-89
1006	Geology, 105G12	Regional Geological Looks More Like G16	01-Jan-66	01-Jan-66
1007	Geophysical magnetics, 105G12	Regional Geophysical GSC 1"=1Mi Air Mag With Annotations	01-Jan-75	31-Dec-75
1008	Geochemical, Star Creek, 105G12	Regional Geochemical Results Map Silts Cu Pb Zn Mn	01-Jan-69	01-Jan-69
1009	1969 Field sheets, 105G12	Regional Geochemical Photo Overlays Of Sample Locations	01-Jan-69	01-Jan-69
1010	Field sheets, Starr Creek, 105G12	Regional Geochemical Field Map With Sample Locations	01-Jan-69	01-Jan-69
1011	Property submitted, Ho Ho Claim Group, Author J.B.P. Sawyer, 105G12	Property Correspondence Not Data	01-Jan-72	01-Jan-72
1012	Geology, 105G13	Regional Geological	01-Jan-69	01-Jan-69
1013	Geochemical, Weasel Lake, 105G13	Regional Geochemical Map Of Results For Cu Pb Zn Mn Silts	01-Jan-69	01-Jan-69
1014	1969 Geology work sheet, Weasel Lake, 105G13	Regional Geological	01-Jan-69	01-Jan-69
1015	Field sheet, Weasel Lake, 105G13	Regional Geochemical Field Map Of Sample Locations	01-Jan-69	01-Jan-69
1016	Property submitted by Lloyd Romfo, McNeil Lakes, 105G05	Property Prospecting Correspondence But Little Data	01-Jan-67	01-Jan-67
1017	Geochemical, Slate Rapids, 105G14	Regional Geochemical Map Of Results Silts Cu Pb Zn Mn	01-Jan-69	01-Jan-69
1018	1969 Geology work sheet, Slate Rapids, 105G14	Regional Geological	01-Jan-69	01-Jan-69
1019	1969 Field sheets, 105G14	Regional Geochemical Photo Overlays Of Sample Locations Grid Locations	01-Jan-69	01-Jan-69
1020	Field sheets, Slate Rapids, 105G14	Regional Geological Geochemical Field Map Of Sample Locations With Geology Notes	01-Jan-69	01-Jan-69

# ANVIL FILE LIST

LINE	FILE_NUMBER	BOX_NUMBER	BOX_NOTE	NTS	MINFILE	COMPANY
1021	105G14/1017	20042444		105G14	105G094	Cyprus Anvil Mining Corporation
1022	105G14/1018	20042444		105G14	105G094	Cyprus Anvil Mining Corporation
1023	105G15/1020	20042444		105G15	Not Applicable	Atlas Exploration Limited
1024	105G15/1021	20042444		105G15	Not Applicable	Atlas Exploration Limited
1025	105G15/1022	20042444		105G15	Not Applicable	Atlas Exploration Limited
1026	105G15/1023	20042444		105G15	Not Applicable	Atlas Exploration Limited
1027	105G15/1024	20042444		105G15	105G055	Atlas Exploration Limited
1028	105G15/1025	20042444		105G15	105G055	Atlas Exploration Limited
1029	105G15/1026	20042444		105G15, 105G16	105G056	Atlas Exploration Limited
1030	105G15/1027	20042444		105G15, 105G16	105G056	Atlas Exploration Limited
1031	105G15/1028	20042444		105G15	105G056	Dynasty Explorations Limited
1032	105G15/1029	20042445		105G15, 105G16	105G056	Atlas Exploration Limited
1033	105G15/1030	20042445		105G15, 105G16	105G056	Atlas Exploration Limited
1034	105G15/1031	20042445		105G15	105G056	Atlas Exploration Limited
1035	105G15/1032	20042445		105G15	105G056	Atlas Exploration Limited
1036	105G15/1033	20042445		105G15	105G056	Atlas Exploration Limited
1037	105G15/1034	20042445		105G15	105G056	Atlas Exploration Limited
1038	105C14/1052	20042446		105C14	105C022	Atlas Exploration Limited
1039	105D/1036	20042446		105D	Not Applicable	Dynasty/Atlas
1040	105DE/1035	20042446		105D, 105E, 104N	Not Applicable	Dynasty/Atlas
1041	105E/1037	20042446		105E	Not Applicable	Dynasty/Atlas
1042	105E/1038	20042446		105E	Not Applicable	Dynasty/Atlas
1043	105E01/1039	20042446		105E01	105E003	Colorado Corporation
1044	105E03/1040	20042446		105E03	105E006	Atlas Exploration Limited & Pine Lake Mining Co.
1045	105E04/1041	20042446		105E04	105E008	Oscar Group
1046	105E14/1042	20042446		105E14	105E011	Atlas Exploration Limited
1047	105E15/1043	20042446		105E15, 105L02	Not Applicable	Atlas Exploration Limited
1048	105E15/1044	20042446		105E15	Not Applicable	Atlas Exploration Limited
1049	105E15/1045	20042446		105E15	Not Applicable	Atlas Exploration Limited
1050	105E15/1046	20042446		105E15	Not Applicable	Atlas Exploration Limited
1051	105E16/1047	20042446		105E16	Not Applicable	Atlas Exploration Limited
1052	105F/1048	20042446		105F	Not Applicable	Dynasty/Atlas
1053	105F/1049	20042446		105F	Not Applicable	Dynasty/Atlas



# ANVIL FILE LIST

LINE	TITLE	CONTENT	From_DATE	to_DATE
1021	Geological, geochemical & geophysical report, The Dwonk Group, Author W.J. Roberts, 105G14	Property Geological Geochemical Geophysical Ground EM Max Min II EM Ground Mag Proton Magnetometer Grid Soils Cu Pb Zn Rock Geochem Assessment Report	01-May-78	01-May-78
1022	Geological & drilling report, The Dwonk Group, Author L.C. Pigage, 105G14	Property Geological Geochemical Geophysical Drilling Drill Logs Silts Cu Pb Zn Ba IP	01-Mar-81	01-Mar-81
1023	1968 Work sheets, southwest of Fortin Lake, Author Kirkland, 105G15	Regional Geological Geochemical Field Notes & Sketches From The Camp That Burned	01-Jan-68	01-Jan-68
1024	1968 Field sheets, southwest Fortin Lake, 105G15	Regional Geochemical Sample Location Sketches	01-Jan-68	01-Jan-68
1025	1968 Work sheets, West Fortin, Geology, Author Findlay, 105G15	Regional Geological Geochemical Geological Sketches & Sample Locations	01-Jan-68	01-Jan-68
1026	Oex field sketches & notes, 105G15	Regional Geochemical Grid Layout At West Fortin Lake	01-Jan-68	01-Jan-68
1027	Phil Mineral Claims, various files, geology & geophysics, Authors J.S. Brock & W.J. Roberts, 105G15	Property Geological Geochemical Geophysical Airborne Mag EM Ground Mag EM Soil Geochem Three Assessment Reports By Brock On Airborne Mag EM Ground Mag EM And Soil Geochem Also Review Report By Roberts	01-Jan-68	01-Jan-70
1028	Development work bulldozer trenching, zinc (Zn) Mineral Claims, Author J.S. Brock, 105G15	Property Trenching Geological Map Of Cat Trench & Assessment Report	01-Aug-68	01-Aug-68
1029	Pay Mineral Claims, various files geology, drilling, & trenching, Authors C.L. Smith & R.L. Darney, 105G15 & 105G16	Property Geological Drilling Trenching Includes Assessment Reports On Drilling 1968 By Brock Trenching & Drilling By Darney 1967 & Geology By Smith	01-Jan-67	01-Jan-68
1030	Gravity survey, Pay Mineral Claims, Author Overland Exploration Services Ltd., 105G15 & 105G16	Property Geophysical Gravity	01-Jan-69	01-Jan-69
1031	Compilation report, Pay Claim Group, Fortin Lake Area, Author W.J Roberts, 105G15	Property Geological Geochemical Geophysical Drilling Review & Compilation Of Previous Work	01-Jan-75	01-Jan-75
1032	Summary report on Pay Mineral Claim Group, Sheldon Project, Author C.L. Smith, 105G15 & 105G16	Property Geological Geochemical Geophysical Drilling Prospecting Trenching Detailed & Recce Soils Cu Pb Zn Ground Mag & EM (Crone JEM Horiz Loop Trench Assays Drill Logs	01-Jan-67	01-Jan-67
1033	Pay Mineral Claim Group, various files & maps, 105G15 & 105G16	Property Geological Geochemical Geophysical Airborne Mag/EM Ground EM Mag Soils Cu Pb Zn Appear To Be Mainly Maps From Smith 67 Report & Airborne	01-Jan-67	01-Jan-67
1034	Diamond drilling, Pay Mineral Claim Group, Fortin Lake Area, Author R.J. Darney, 105G15	Property Geological Drilling Assessment Report Missing Drawings	01-Jan-69	01-Jan-69
1035	Geochemical soil sampling surveys, Pay Mineral Claim Group, Fortin Lake Area, Author C.L. Smith, 105G15	Property Geochemical Soils Cu Pb Zn Assessment Report	01-Jan-67	01-Jan-67
1036	Geophysical surveys, Pay Mineral Claims, Author J.S. Brock, 105G15	Property Geological Geochemical Geophysical Drilling Assessment Report Ground Mag EM Ronka EM 16 Crone JEM Horiz. Loop	01-Jan-67	01-Jan-67
1037	Pay Mineral Claims, various maps, 105G15	Property Geological Geochemical Geophysical Drilling Probably Includes Missing Drawings From Darney Report	01-Jan-66	01-Jan-69
1038	Ground EM survey, J. Lindsay property, Author R.D. Vogwill, 105C14	Property Geophysical Ground EM Ronka EM16	01-Jan-67	01-Jan-67
1039	Whitehorse Copper Belt, geology, Author J.P. Jordan, 105D	Regional Geological Various Older Geological Compilations Of Copper Belt Area In Varying States Of Completion	01-Jan-48	01-Jan-60
1040	Laberge, 105E	Regional Geological Annotated 250K Topo Maps Of 105E Various Notes & Excerpts Of Reports On Area From Atlin To Whitehorse	01-Jan-01	01-Jan-70
1041	Mineral occurrence books, 105E	Regional Geological	01-Jan-75	31-Dec-75
1042	1970 Field sheets, 105E	Regional Geological Geochemical Photo Overlays Of Station Locations & Outcrops	01-Jan-70	01-Jan-70
1043	Report on geological & geochemical program, Beaver Mink Group & preliminary appraisal of McPhar survey July 1970, Beaver Mink Group, Author P.H. Sevensma, 105E01	Property Geological Geochemical Geophysical Soil & Rock Geochem Cu Ag Mo IP	01-Jan-70	01-Jan-71
1044	Property submitted, Pine Lake Mining Co., Authors E.O. Chisholm & A.R. Parker, 105E03	Includes Prospective Report & Assessment Of Property	01-Apr-67	01-Aug-67
1045	Property submitted, Takhini River, 105E04	Property Location Map Only	01-Jan-69	01-Jan-69
1046	Property examination, Claire Creek, Author J.F. George, 105E14	Regional Geological Description Of Coal Occurrence	01-Aug-70	01-Aug-70
1047	Report on The Tantalus Coal Project, Author J.F. George Also 105L02	Regional Geological Geochemical Silts Cu Pb Zn Some Mo Coal Recce Program Summary Report	01-Jan-70	01-Jan-70
1048	Field sheets, 105E15	Regional Geological Topo Map With Geologic Doodles	01-Jan-70	01-Jan-70
1049	Topo negatives, 105E15	Regional Topo For Tantalus Project?	01-Jan-70	01-Jan-70
1050	Geology, Big Salmon, Author J.E. George?, west 105E15	Regional Geological 50K Topo Map With Notes On Geology Coal Occur & Old Trails	01-Jan-70	01-Jan-70
1051	Geology, Big Salmon, Author J.F. George, east 105E16	Regional Geological 50K Topo With Geological Notes	01-Jan-70	01-Jan-70
1052	Geology, Quiet Lake, Authors A.E. Aho & D.J. Templeton-Kluit, 105F	Regional Geological Various 250K Topo & GSC Geology Maps With Annotations Photo Interpretation Maps By Aho	01-Jan-58	01-Jan-76
1053	Mineral occurrence books, 105F	Regional Geological Compilation Of Information On Showings In Area Mostly From Public Sources	01-Jan-75	31-Dec-75

# ANVIL FILE LIST

LINE	FILE_NUMBER	BOX_NUMBER	BOX_NOTE	NTS	MINFILE	COMPANY
1054	105F/1050	20042446		105F	Not Applicable	Atlas Exploration Limited
1055	105F/1051	20042446		105F	Not Applicable	Atlas Exploration Limited
1056	105F/1053	20042446		105F	105F057, 105F022, 105F017	Pelly Minerals Syndicate
1057	105F/1058	20042446		105F	Not Applicable	Pelly Minerals Syndicate
1058	105F02/1057	20042446		105F02, 105F07, 105F08, 105G05	Not Applicable	Cyprus Anvil Mining Corporation
1059	105F07/1059	20042446		105F07	Not Applicable	Cyprus Anvil Mining Corporation
1060	105F09/1054	20042446		105F09	105F019 & Others	Pelly Minerals Syndicate
1061	105F09/1055	20042446		105F09	105F019	Silver Key Mines Limited
1062	105F10/1056	20042446		105F10	105F029	Cyprus Anvil Mining Corporation & Canol Mines Limited
1063	105F(NE)/1060	20042447		105F(NE), 105G (SW)	Not Applicable	Cyprus Anvil Mining Corporation
1064	105F(NE)/1061	20042447		105F(NE), 105G (SW)	Not Applicable	Cyprus Anvil Mining Corporation
1065	105F(NE)/1062	20042447		105F(NE), 105G (SW)	Not Applicable	Cyprus Anvil Mining Corporation
1066	105F04/1063	20042447		105F04	105F003	Dynasty Syndicate
1067	105F07/1065	20042447		105F07	Unknown	Anvil Mining Corporation
1068	105F08/1066	20042447		105F08	105F013	Charton Mines Ltd.
1069	105F09/1067	20042447		105F09	105F051	Atlas Exploration Limited
1070	105F09/1068	20042447		105F09	105F053, 105F054, 105F055	Cyprus Exploration Corporation Ltd.
1071	105F09/1069	20042447		105F09	105F071	Chzerpnough Claim Group
1072	105F09/1070	20042447		105F09	105F020	Cyprus Anvil Mining Corporation
1073	105F09/1071	20042447		105F09	105F020	Cyprus Anvil Mining Corporation
1074	105F09/1072	20042447		105F09	105F106	Cyprus Anvil Mining Corporation
1075	105F09/1073	20042447		105F09	105F106	Cyprus Anvil Mining Corporation
1076	106C14/1064	20042447		106C14	106C011	Atlas Exploration Limited
1077	105F/1095	20042448		105F11, 105F12, 105F13, 105F14	Not Applicable	Atlas Exploration Limited
1078	105F07/1077	20042448		105F07	105F011	Atlas Exploration Limited & Canol Mines Ltd.
1079	105F08/1084	20042448		105F08	105F014	Pelly Minerals Syndicate
1080	105F09/1074	20042448		105F09	105F106	Cyprus Anvil Mining Corporation
1081	105F09/1075	20042448		105F09	105F106	Cyprus Anvil Mining Corporation
1082	105F09/1076	20042448		105F09	105F086	Cyprus Anvil Mining Corporation
1083	105F09/1081	20042448		105F09	Not Applicable	Pelly Minerals Syndicate
1084	105F10//1083	20042448		105F10	East of 105F029	Pelly Minerals Syndicate
1085	105F10/1078	20042448		105F10	105F029	Cyprus Anvil Mining Corporation
1086	105F10/1079	20042448		105F10	105F028	Cyprus Anvil Mining Corporation
1087	105F10/1080	20042448		105F10	105F073	Cyprus Anvil Mining Corporation
1088	105F10/1082	20042448		105F10	105F015, 105F017	British Yukon Exploration Company Ltd.
1089	105F10/1085	20042448		105F10	105F029, 105F022, 105F023, 105F024	Canol Mines Ltd.

# ANVIL FILE LIST

LINE	TITLE	CONTENT	From_DATE	to_DATE
1054	Prospecting field notes, July 1969, Author G. Lishy, 105F	Regional Geochemical Prospecting Silt Sample Location As Well As Prospecting Maps But No Results Noted	01-Jul-69	01-Jul-69
1055	Canol Road, geochemical recce, 105F	Regional Geological Analytical Sheets & Rough Maps Only	01-Jan-66	01-Jan-66
1056	Quiet Lake, Authors A.E. Aho & Others, 105F	Regional Geological Prospecting Notes & Reports On Several Ares Ketza Key Cone Oxo Prospecting Note Books By H. Versluce In Seagull Crk. Area 1962	01-Jan-57	01-Jan-62
1057	Notes on showings, Quiet Lake sheet, Author A.E. Aho, 105F	Regional Geological	01-Jan-62	01-Jan-62
1058	1978 Summary report, Pelly Project, Authors P.M. Dean & J. Mortensen, 105F02, 105F07, 105F08, & 105G05	Regional Geological Summary Report On Geological Follow-Up Of Regional Program	01-Dec-78	01-Dec-78
1059	Regional geology, Pelly Mountains, Pelmac Project, Author L.C. Pigage, 105F07	Regional Geological	01-Jan-80	01-Jan-80
1060	Ketza River, Authors A.E. Aho & Others, 105F09	Property Regional Geological Collection Of Notes & Reports On Ketza River Area	01-Jan-54	01-Jan-61
1061	Property report, silver & lead showings, Ketza River Area, 105F09	Property Regional News Reports & Promotional Info	01-Jan-67	01-Jan-68
1062	Property report on Canol Mines, Ground Hog Creek, Author H.A. Wober, 105F10	Property Geological Includes News Reports Correspondence & July 1967 Prospectus With Report By Wober	01-Jan-75	31-Dec-75
1063	1977 Field work summary, Pelly Project, Author P.M. Dean, 105F (NE) & 105G (W)	Regional Geological Geochemical Summary Of Second Year Of Regional Exploration Project Silt Cu Pb Zn	01-Mar-78	01-Mar-78
1064	1976 Exploration report, Pelly Project, Author P.M. Dean, 105F (NE) & 105G (SW)	Regional Geochemical Silt Soil Seep Cu Pb Zn Summary Of Regional Expl Program In Pelly Mtn. Sw Of Tintina	01-Jan-77	01-Jan-77
1065	1976 Pelly report & 1977 Field sheets, 105F (NE) & 105G (SW)	Regional Geological Geochemical Photo Overlays Etc.	01-Jan-76	01-Jan-77
1066	Wopus Claims, Boswell River, R.E.G. Davis, 105F04	Property Geological	01-Jan-63	01-Jan-63
1067	Lapie Project, assay results, 105F07	Property Geochemical Cu Pb Zn Results On Soil Samples Location Unknown	01-Jul-74	01-Jul-74
1068	Geological, geochemical & geophysical report, CPA 1-12 Claim Group, R.G. Hiller, 105F08	Property Geological Geochemical Geophysical Soils Cu Pb Zn Ag Ground Mag	01-Sep-71	01-Sep-71
1069	Property submitted by Ambrose Kopinek, Ross River Area, Author E.O. Chisholm, 105F09	Property Geological Brief Note Little Data	01-May-66	01-May-66
1070	Ketza Key Silver Mines, 105F09	Property Geological Various Report & Correspondence Maps	01-Jan-54	01-Jan-59
1071	Authors P.M. Dean & J. Mortensen, 105F09	Property Geological Geochemical Geophysical Includes 3 Reports Appear To Be Assessment Reports:1)Dean 1977 Geochemical 2) Dean 1977 Geological & Geophysical 3)Mortensen 1978 Geological Ground Mag Ground EM Crone Soils Cu Pb Zn	01-Jan-77	01-Jan-78
1072	Geological report, Eros Claim Group, Pelmac Project, Author L.C. Pigage, 105F09	Property Geological Geochemical Drilling Soils Cu Pb Zn Drill Logs Assessment Reports?	01-Jan-80	01-Jan-80
1073	Geochemical & geophysical report, Eros Claim Group, Author P.M. Dean, 105F09	Property Geochemical Geophysical Ground Mag Ground EM Crone Cem Shootback Horiz. Loop Soils Cu Pb Zn Assessment Report	01-Aug-77	01-Aug-77
1074	Geological & geochemical report, HOWRU Mineral Claims, Author P.M. Dean, 105F09	Property Geological Geochemical Soil Silt Cu Pb Zn Assessment Report	01-May-78	01-May-78
1075	Geological & geochemical report, The HOWRU Claims, 105F09	Property Geological Geochemical Soil Silt Seep Cu Pb Zn Rock Cu Pb Zn Ag Assessment Report	01-Oct-78	01-Oct-78
1076	Property submitted by Louis Brown, Author A.E. Aho, 106C14	Property Geological Said To Be In 106F04 But Sounds Very Much Like Dolores Creek Area-Mammoth Ck.	01-Aug-67	01-Aug-67
1077	1968 Prospecting maps, R.T. Oex, 105F11, 105F12, 105F13, & 105F14	Regional Prospecting Field Maps With Notes Sample Showing Locations Several Claim Groups Including Ham Rt Risby Tungsten	01-Jan-75	31-Dec-75
1078	Geological report of Canol Metal Mines Ltd., Quiet Lake Area, Author E. Stary, 105F07	Property Geological Drilling Underground Drilling Assays W Mo	01-Sep-59	01-Jan-67
1079	Rain & Grey Claims, Author A.E. Aho, 105F08	Property Geological Prospecting	01-Jan-55	01-Jan-62
1080	Geochemical & geological report, The Howru Claim Group, Author L.C. Pigage, 105F09	Property Geological Geochemical Soil Cu Pb Zn Ag	01-Mar-81	01-Mar-81
1081	Field sheets, Howru Claims, 105F09	Property Geological Geochemical Analytical Result Sheets Field Maps	01-Jan-80	01-Jan-80
1082	Geological & geochemical report, The Igile Claim Group, Author P.M. Dean, 105F09	Property Geological Geochemical Soil Cu Pb Zn Assessment Report?	01-Jul-78	01-Jul-78
1083	Pelly Minerals, general reports, Author A.E. Aho, 105F09 & 105F10	Regional Geological Correspondence & Progress Reports Work In Ketza River Area OF 105F	01-Jan-62	01-Jan-63
1084	Pelly Minerals, Tet Claims, 105F10	Property Prospecting Claim Location Claim & Showing Location Map Only No Data In Saddle Below Ground/Mag	01-Jan-62	01-Jan-62
1085	Property examination, Norman Hennel, west of Canol Mines, Author J.K. Mortensen, 105F10	Property Geological Prospecting Assays Au Ag Zn	01-Aug-78	01-Aug-78
1086	Geochemical exploration report, Anise Claim Group, Author P.M. Dean, 105F10	Property Geological Geochemical Soils Cu Pb Zn Assessment Report	01-Jan-77	01-Jan-77
1087	Geochemical report, Bnob Claim Group, Author P.M. Dean, 105F10	Property Geochemical Soils Cu Pb Zn Assessment Report	01-Jan-77	01-Jan-77
1088	Report on silver-lead mineralization, Upper White Creek Area, Authors A.E. Aho & W.A. Padgham, 105F10	Property Geological Prospecting Assays Kay Oxo	01-Jan-55	01-Jan-55
1089	Summary report, Seagull Lake Property, Canol Road, Author D.D. Campbell, 105F10	Property Geological Drilling Mainly #2 Vein At Groundhog & Cone Discussed Several Other Occurrences Briefly Described	01-Nov-69	01-Nov-69

# ANVIL FILE LIST

LINE	FILE_NUMBER	BOX_NUMBER	BOX_NOTE	NTS	MINFILE	COMPANY
1090	105F10/1086	20042448		105F10	105F021,105F023	Dupont of Canada Exploration Limited
1091	105F10/1087	20042448		105F10	105F022	Pelly Minerals Syndicate
1092	105F10/1088	20042448		105F10	105F028	Cyprus Anvil Mining Corporation
1093	105F10/1089	20042448		105F10	105F028	Cyprus Anvil Mining Corporation
1094	105F10/1090	20042448		105F10	105F073	Cyprus Anvil Mining Corporation
1095	105F10/1091	20042448		105F10	105F073	Cyprus Anvil Mining Corporation
1096	105F10/1092	20042448		105F10	105F073	Cyprus Anvil Mining Corporation
1097	105F10/1093	20042448		105F10	105F112	Cyprus Anvil Mining Corporation
1098	105F11/1094	20042448		105F11	105F033	Atlas Exploration Limited
1099	105F13/1096	20042448		105F13	Not Applicable	Atlas Exploration Limited
1100	105E15/1116	20042449		105E15	105F048	Cyprus Anvil Mining Corporation
1101	105F13/1107	20042449		105F13	Not Applicable	Atlas Exploration Limited
1102	105F14/1097	20042449		105F14	105F034	Atlas Exploration Limited
1103	105F14/1098	20042449		105F14	105F034	Atlas Exploration Limited
1104	105F14/1099	20042449		105F14	105F034	Atlas Exploration Limited
1105	105F14/1100	20042449		105F14	105F034	Atlas Exploration Limited
1106	105F14/1101	20042449		105F14	105F034	Atlas Exploration Limited
1107	105F14/1102	20042449		105F14	105G034	Atlas Exploration Limited
1108	105F14/1103	20042449		105F14	105F034	Risby Tungsten Mines Ltd. (NPL) & Culto Syndicate
1109	105F14/1104	20042449		105F14	105F034	Metall Gesellschaft Canada Limited & Risby Tungsten Mines Ltd.
1110	105F14/1105	20042449		105F14	105F034	Risby Tungsten Mines Ltd.
1111	105F14/1106	20042449		105F14	Not Applicable	Atlas Exploration Limited
1112	105F15/1109	20042449		105F15	Unknown	Atlas Exploration Limited
1113	105F15/1110	20042449		105F15	105K008	Atlas Exploration Limited
1114	105F15/1111	20042449		105F15	105F042	Atlas Exploration Limited
1115	105F15/1113	20042449		105F15	105F048	Cyprus Anvil Mining Corporation
1116	105F15/1114	20042449		105F15	105F048	Nadahini Mining Corp.
1117	105F16/1112	20042449		105F16	105F050	Anvil Mining Corporation
1118	105F16/1115	20042449		105F16	105F048	Curragh Resources Inc.
1119	YT/1108	20042449		YUKON WIDE	Not Applicable	Archer Cathro & Associates Limited
1120	105K16/1117	20042450		105K16	105K089	Atlas Exploration Limited

# ANVIL FILE LIST

LINE	TITLE	CONTENT	From_DATE	to_DATE
1090	Seagull joint venture, final report on geological, geophysical, & geochemical surveys & diamond drilling, Authors E.M. Ditson, L.K. Eccles, G.P. McLaren, & F.M. Smith, 105F10	Property Geological Geochemical Geophysical Drilling Soils Cu Pb Zn EM EM-16 Drill Logs Geochemistry & Graph Drawings Missing	01-Oct-77	01-Oct-77
1091	Pelly River, Mines Core Claims, 105F10	Property Geological Trenching Drilling Assays-Ag Au Pb From Trenches & Ddh Trench Plans Drill Sections From 62-63 Work	01-Jan-62	01-Jan-67
1092	Geological, geochemical & geophysical report, Anise Claim Group, Author P.M. Dean, 105F10	Property Geological Geochemical Geophysical Ground Mag EM Random Vlf EM Crone Cem Horiz Loop Soils-Fill In-Cu Pb Zn	01-Jul-77	01-Jul-77
1093	1980 Field report, Anise Claim Group, 105F10	Property Geological Drilling Drill Logs Detailed Geology Map	01-Jan-81	01-Jan-81
1094	Geological & geophysical report, Bnob Claim Group, Author P.M. Dean, 105F10	Property Geological Geophysical Ground Mag EM Random Vlf Crone Cem Shootback Assessment Report	01-Jul-77	01-Jul-77
1095	Geological report, The Bnob Claim Group, Author J. Mortensen, 105F10	Property Geological Geochemical Soils Cu Pb Zn Extension To Main Grid	01-Jan-79	01-Jan-79
1096	1980 Drilling report, BNOB Claim Group, Author L.C. Pigage, 105F10	Property Geological Drilling	01-Mar-80	01-Mar-80
1097	Geological, geochemical & geophysical report, Bid Claim Group, Author P.M. Dean, 105F10	Property Geological Geochemical Geophysical Ground Mag EM (Ronka Vlf Crone Shootback) Soils Cu Pb Zn	01-Dec-77	01-Dec-77
1098	Mineralogy report, Ham Claims, location map, 105F11	Property Geological Mineralogy Petrography Of 3 Samples Unknown Location Excerpt From Large Report	01-Jan-75	31-Dec-75
1099	1969 Geochemical field sheets, 105F13	Regional Geological Geochemical Field Maps With Sample Locations & Sketch Geology	01-Jan-69	01-Jan-69
1100	Ross River, Coal Mine Plan, Authors J. Pukis, J. Bowers & Others, 105E15	Property Engineering Preliminary Mine Plan Items Related To Environmental Assessment & Ross River Dena	01-Apr-82	01-Apr-82
1101	Geology & geochemistry, northern part of RT Agreement Area, Author J.M. Bremner, 105F13	Regional Geological Geochemical Prospecting Silts Cu Pb Zn W	01-Dec-69	01-Dec-69
1102	Cabin Claims, various files, 105F14	Property Geological Geochemical Drilling Detailed Geology Plans Assays With Drill Hole Logs 1971 Correspondence Newsclips	01-Jan-68	01-Jan-72
1103	Geological & geochemical report, Cab Mineral Claim Group, Author R.J. Darney, 105F14	Property Geological Geochemical Soils With Few Lines Assay Compilation & Comparison Of Labs	01-Mar-69	01-Mar-69
1104	Geochemical report, Cab Claim Group, Author J.M. Bremner, 105F14	Property Geochemical Soils With No Maps Assessment Report	01-Nov-69	01-Nov-69
1105	Proposed exploration program, Cab Mineral Claims, R.T. Agreement Area, Author J.S. Brock, 105F14	Property Geological Synopsis Of Work & Proposal For More Property Exam Report By Darney Assay Comparison	01-Aug-68	01-Aug-68
1106	Mapping, geological & geochemical report, Cab Mineral Claim Group, J.M. Bremner, 105F14	Property Geological Geochemical Soils/Silts With Assays Sampling Comparison	01-Nov-69	01-Nov-69
1107	Geological report, Cab Claim Group, Author J.M. Bremner, 105F14	Property Geological Geochemical Stream Silts Soils With Rock Sampling Assay With Assessment Report	01-Dec-69	01-Dec-69
1108	1971 Report on diamond drill program, Cab Claim Group, Authors P. Marshall & T. Antoniuk, 105F14	Property Geological Drilling Drill Sections & Graphic Logs Assays Assay Comparison	01-Nov-71	01-Nov-71
1109	1978 Evaluation of W. Reeds report, Author E.P. Graham, 105F14	Property Geological Drilling Engineering Trenching Mineralogical Notes Metallurgical Comments Assays Pb Mo W Ruben Economic Assessment By Graham Preliminary Resource Assessment	01-Jan-79	01-Jan-79
1110	Report, Cab Group of Mineral Claims, map sheet NTS, Author W.S. Read, 105F14	Property Geological Drilling History Of Work To Date Review Of Previous Geology Discussion Of Showings & Earlier Drilling New Mapping Too?	01-Nov-77	01-Nov-77
1111	RT Area, general prospecting, Author G. Lishy, 105F14	Regional Maps Photo Overlays Geochemical Results & Prospecting Notes By Gunter Lishy Several Areas Around Map Sheet (Refers To Rt OEX Confirming Rt=Risby Tungsten)	01-Jan-69	01-Jan-69
1112	Lin Claims, Fox Mountain Area, Author E.O. Chisholm, 105F15	Property Claim Location Claim Sketch Only No Data	01-Sep-66	01-Sep-66
1113	Rat Group, Ross River, Author A.L. Sangster, 105F15	Property Geological Geochemical Looks To Be 2 Miles South Of Minfile 105K008 But Rat Ck. Mentioned In 105K005 Silts Cu Pb Zn	01-Jan-66	01-Jan-66
1114	Fox M.C., Authors J.B. French & J.S. Brock, 105F15	Property Geological Geochemical Prospecting Silts Cu Pb Zn Assays Pb Ag Report By Brock Ob Tote Trail Construction	01-Jan-66	01-Jan-66
1115	1981 Field work report, Ross River Coal Project, Coal Lease #2984, 2985 & 2986, Author T.J. Adamson, 105F15	Property Geological Drilling Engineering Trenching Geological Review Coal Quality Assessment Preliminary Engineering Economic Assessment At Use At Faro Rotary Drilling & Quality Analysis	01-Nov-81	01-Nov-81
1116	1988 to 1990 3-year mining plan, Nadahini Coal Mine, Author Yukon Engineering Services, 105F15	Property Engineering Survey Control Profiles & Mine Plan	01-Feb-88	01-Feb-88
1117	1975 Property submitted, EVEX Claims, M. Early, Author V. Jansons, 105F16	Property Geological Very Brief Description	01-Nov-75	01-Nov-75
1118	Geological & drilling report, Ross River Coal NTS, Coal Lease #2986, Author L.C. Pigage, 105F16	Property Geological Geophysical Drilling Downhole Neutron Logs Percussion Drilling Logs	01-Feb-88	01-Feb-88
1119	Tungsten, Author R.J. Cathro	Regional Geological Paper Presented @ 3Rd Northern Resource Conference	01-Jan-69	01-Jan-69
1120	Lad Mineral Claim Group, various maps, 105K16	Property Geological Geochemical Geophysical	01-Jan-69	01-Jan-69

# ANVIL FILE LIST

LINE	FILE_NUMBER	BOX_NUMBER	BOX_NOTE	NTS	MINFILE	COMPANY
1121	105K16/1118	20042450		105K16	105K089	Atlas Exploration Limited
1122	105L/1119	20042450		105L	Not Applicable	Dynasty/Atlas
1123	105L/1120	20042450		105L	Not Applicable	Dynasty/Atlas
1124	105L/1121	20042450		105L	Not Applicable	Atlas Exploration Limited
1125	105L/1122	20042450		105L	Not Applicable	Atlas Exploration Limited
1126	105L/1123	20042450		105L	Not Applicable	Anvil Mining Corporation
1127	105L/1124	20042450		105L	Unknown	Atlas Exploration Limited
1128	105L/1125	20042450		105L	Not Applicable	Anvil Mining Corporation
1129	105L/1126	20042450		105L	Not Applicable	Anvil Mining Corporation
1130	105L/1127	20042450		105L	Not Applicable	Anvil Mining Corporation
1131	105L01/1128	20042450		105L01	Not Applicable	Atlas Exploration Limited
1132	105L01/1129	20042450		105L01	Not Applicable	Atlas Exploration Limited
1133	105L01/1130	20042450		105L01	105L002 & 2Mi West	Atlas Exploration Limited
1134	105L01/1131	20042451		105L01	Not Applicable	Atlas Exploration Limited
1135	105L01/1133	20042451		105L01	105L002 & 2mi West	Atlas Exploration Limited
1136	105L01/1134	20042451		105L01	105L002 & 2mi West	Atlas Exploration Limited
1137	105L01/1135	20042451		105L01	105L004	Atlas Exploration Limited
1138	105L01/1137	20042451		105L01	105L003	Atlas Exploration Limited & Kerr Addison Mines Limited
1139	105L02/1136	20042451		105L02	Not Applicable	Atlas Exploration Limited
1140	105L08/1138	20042451		105L08	Not Applicable	Atlas Exploration Limited
1141	105L08/1139	20042451		105L08	Not Applicable	Atlas Exploration Limited
1142	105L09/1140	20042451		105L09	105L019	Golden Gate Explorations Ltd. (NPL)
1143	105L09/1141	20042451		105L09	Not Applicable	Cyprus Anvil Mining Corporation
1144	105L10/1142	20042451		105L10	105L024, 105L025	Glenlyon Mines Limited
1145	105L10/1143	20042451		105L10	105L029	Glenlyon Mines Limited & McIntyre-Porcupine Mines Ltd.
1146	105L10/1144	20042451		105L10	105L027	General Enterprises Ltd.
1147	105L10/1145	20042451		105L10	105L027	General Enterprises Ltd.
1148	105L11/1132	20042451		105L11	105L047 & Few Miles North	Atlas Exploration Limited
1149	105L12/1146	20042451		105L12	Not Applicable	Atlas Exploration Limited
1150	105L13/1147	20042451		105L13	Not Applicable	Atlas Exploration Limited
1151	105L15/1148	20042451		105L15	Not Applicable	Atlas Exploration Limited
1152	105L15/1149	20042451		105L15	Not Applicable	Atlas Exploration Limited
1153	105L15/1150	20042451		105L15, 105L16	Not Applicable	Atlas Exploration Limited
1154	105L16/1151	20042451		105L16	Not Applicable	Atlas Exploration Limited

# ANVIL FILE LIST

LINE	TITLE	CONTENT	From_DATE	to_DATE
1121	1968 Field work report, Lad Mineral Claim Group, Appendices II-XII, T.J. Adamson, 105K16	Property Geological Geochemical Geophysical Ground Mag EM Airborne Mag EM Soils Cu Pb Zn Assay Plans For Showings No Report Only Drawings	01-Jan-69	01-Jan-69
1122	Mineral occurrence books, 105L	Regional Geological Compilation Of Information Mainly From Public Sources On Showings In Area.	01-Jan-75	31-Dec-75
1123	Geology, Glenlyon Lake, 105I	Regional Geological Assorted 1"=4Mile GSC Geology Maps With Various Annotations & Scribbling	01-Jan-75	31-Dec-75
1124	1969 Geochemical work sheets, Glenlyon, 105L	Regional Geological Geochemical Regional 250K Topo Sheets With Notes & Traverse Locations	01-Jan-69	01-Jan-69
1125	1970 Field sheets, 105L	Regional Geochemical Photo Overlays W/ Sample Locations	01-Jan-70	01-Jan-70
1126	Drury Lake, recreation land, Author M.O. Hampton, 105L	Property Correspondence Related To Getting Leases On Lots For Summer Cottages On Drury Lake	01-Jan-70	01-Jan-70
1127	Property submitted by John Wheelton, Author J.S. Brock, 105L	Property Prospecting Somewhere In Little Salmon Glenlyon Area No Info No Location	01-Jan-69	01-Jan-69
1128	Field sheets, Glenlyon Range, Authors S.K. Busiak & D.S. Jennings, 105L	Regional Geological Geochemical Regional Field Maps Related To Anvil's Tummel Basin Project	01-Jan-74	01-Jan-74
1129	Geochemical survey, Glenlyon Range, Author D.S. Jennings, 105L	Regional Geological Geochemical Proposal To Do Work Only No Data	01-Jan-73	01-Jan-73
1130	Tummel Basin, regional geochemical survey, Author S.K. Busiak, 105L	Regional Geochemical Soils Silts Cu Pb Zn Large Area Covering Anvil Pb Zn District Pz Stratigraphy In 105L Coward Creek To Lone Mtn.	01-Dec-73	01-Dec-73
1131	1969 Geology work sheet, Truitt Creek, 105L01	Regional Geological Field Sketches & Notes	01-Jan-69	01-Jan-69
1132	1969 Geochemical work sheets, Authors P. Dean & Others, 105L01	Regional Geological Geochemical Sample Locations & Outcrops On Photo Overlays & Field Maps	01-Jan-69	01-Jan-69
1133	Magundy Project, Mud CL Grids A, B, & C, Authors A. Harman & Others, 105L01	Regional Geological Geochemical Geophysical Some Ground Mag & EM (Crone JEM) On C Grid Soils Cu Pb Zn Mainly Rough Maps Not Fully Compiled	01-Jan-66	01-Jan-66
1134	Magundy Project, airborne electromagnetic & magnetic, Lockwood Survey Corp., 105L01	Regional Geophysical Airborne Mag & EM Covers Lowlands East Of L. Salmon Lake	01-Jan-66	01-Jan-66
1135	Geochemical soil sampling surveys, Mud Mineral Claim Group, J.S. Brock, 105L01	Property Geological Geochemical Soils Cu Pb Zn A B & C Grids Assessment Report	01-Jan-66	01-Jan-66
1136	Magundy Area, magnetic & electromagnetic geophysical surveys, Mud Mineral Claim Group, 105L01	Property Geophysical Airborne Mag/EM Ground Mag EM On A B & C Grids Assessment Report.	01-Jan-66	01-Jan-66
1137	Soil sample location, Kulan Lake Area, Author J. Curry, 105L01	Property Geological Geochemical Geophysical Sketch Map Of Traverse But No Geochem Results	01-Jan-65	01-Jan-65
1138	Carol Claims, Kerr Addison, Magundy River Property, Authors P.M. Kavanagh, W.M. Sirola & Others, 105L01	Property Geological Geophysical Sp/EM/Mag Various Maps & Text Of Two Assessment Reports 1963 & 64 On Sp & EM Surveys	01-Jan-55	01-Jan-64
1139	Property submitted, Little Salmon, Author J. French, 105L02	Regional Prospecting Notes & Sketch Maps On Prospecting In Area	01-Jan-66	01-Jan-66
1140	1969 Work sheet, 105L08	Regional Geochemical Photo Overlay & Notes For One Traverse No Results	01-Jan-69	01-Jan-69
1141	Geochemical, 105L08	Regional Geochemical Geophysical Field Maps Traverse Locations Ro Results	01-Jan-69	01-Jan-69
1142	Report on an airborne magnetometer survey of The Stone Group of Mineral Claims, near Ross River, Author J. Sullivan, 105L09	Property Geophysical Airborne Mag	01-Sep-66	01-Sep-66
1143	Tummel basin, geochemical survey, Whitehorse, Author R.W. Rollings, 105L09	Regional Geological Geochemical Analysis Of Regional Soil Sampling Program For Cet Project	01-Nov-79	01-Nov-79
1144	Glenlyon Mines, Detour Lake Area, Kliik Hub, Pine JH Claims, various files, Author P.H. Sevensma, 105L10	Property Geological Geochemical Geophysical Drilling Several Reports By Sevensma On Following Of Airborne Mag EM With Soils Cu Pb Zn Ground EM & Drilling Some Probably Assessment Reports	01-Jan-67	01-Jan-69
1145	Anne Group, report on geochemical & geophysical surveys between July 2 1968 & July 31 1968, Author P.H. Sevensma, 105L10	Property Geological Geochemical Geophysical Soils Cu Pb Zn Ronka EM16 Vlf EM Assessment Reports	01-Aug-67	01-Aug-67
1146	Geophysical exploration, The Bata & Bob Group of Mineral Claims, Authors A.F. Reeve & R.A. Granger, 105L10	Property Geophysical Ground Mag Ground EM Shape Se200 Broadside Method Assessment Report	01-Apr-67	01-Apr-67
1147	Geophysical report, Detour Lake Claims (Bata & Bob), Authors R.A. Granger & A.F. Reeve, 105L10	Property Geophysical Ground Mag Assessment Report	01-Apr-67	01-Apr-67
1148	Tummel Creek, Authors J. Hundere & B. Watson, 105L11	Regional Geochemical Prospecting Rough Field Maps & Result Sheets For Cu Pb Zn	01-Jan-66	01-Jan-66
1149	1969 Geochemical field sheets, 105L12	Regional Geochemical Photo Overlays & Field Notes No Results	01-Jan-69	01-Jan-69
1150	1969 Geochemical field sheets, 105L13	Regional Geochemical Photo Overlays & Field Notes No Results	01-Jan-69	01-Jan-69
1151	1969 Geochemical field sheets, 105L15	Regional Geochemical Photo Overlays & Field Notes No Results	01-Jan-69	01-Jan-69
1152	1969 Geology field sheets, 105L15	Regional Geological Outcrop Locations On Photo Overlay No Results	01-Jan-69	01-Jan-69
1153	1969 Geochemical field sheets, 105L15 & 105L16	Regional Geochemical Sample Locations	01-Jan-69	01-Jan-69
1154	1969 Geochemical field sheets, 105L16	Regional Photo Overlays & Field Notes Locations But No Results	01-Jan-69	01-Jan-69

# ANVIL FILE LIST

LINE	FILE_NUMBER	BOX_NUMBER	BOX_NOTE	NTS	MINFILE	COMPANY
1155	105M/1152	20042451		105M	Not Applicable	Dynasty/Atlas
1156	105M/1153	20042451		105M	Not Applicable	Dynasty/Atlas
1157	105M/1154	20042451		105M	Not Applicable	Dynasty/Atlas
1158	105J/1160	20050350		105J, 105K, 105M, 105N, 105O	Not Applicable	Atlas Exploration Limited
1159	105M(N)/1159	20050350		105M(N)	Not Applicable	Dynasty/Atlas
1160	105M(N)/1163	20050350		105M(N)	Not Applicable	Geometrics
1161	105M(N)/1169	20050350		105M(N)	Various	Dynasty Syndicate?
1162	105M(NE)/1155	20050350		105M(NE)	Not Applicable	Dynasty/Atlas
1163	105M(S)/1168	20050350		105M(S)	Not Applicable	Atlas Exploration Limited
1164	105M(SE)/1156	20050350		105M(SE)	Not Applicable	Dynasty/Atlas
1165	105M/1157	20050350		105M	Not Applicable	Atlas Exploration Limited
1166	105M/1161	20050350		105M	Not Applicable	Atlas Exploration Limited
1167	105M/1164	20050350		105M14	105M017	Cyprus Exploration Corporation Ltd.
1168	105M01/1173	20050350		105M01	Not Applicable	Dynasty/Atlas
1169	105M01/1174	20050350		105M01	Not Applicable	Atlas Exploration Limited
1170	105M01/1175	20050350		105M01	Not Applicable	Atlas Exploration Limited
1171	105M02/1176	20050350		105M02	Not Applicable	Atlas Exploration Limited
1172	105M02/1177	20050350		105M02	Not Applicable	Atlas Exploration Limited
1173	105M03/1178	20050350		105M03	Not Applicable	Atlas Exploration Limited
1174	105M03/1179	20050350		105M03	Not Applicable	Atlas Exploration Limited
1175	105M03/1180	20050350		105M03	Not Applicable	Atlas Exploration Limited
1176	105M03/1196	20050350		105M03	Not Applicable	Atlas Exploration Limited
1177	105M03/1197	20050350		105M03	None 4 Mi W of 105M045	Atlas Exploration Limited
1178	105M04/1181	20050350		105M04	Not Applicable	Atlas Exploration Limited
1179	105M04/1182	20050350		105M04	Not Applicable	Atlas Exploration Limited
1180	105M04/1183	20050350		105M04	105M039, 105M043	Atlas Exploration Limited
1181	105M04/1184	20050350		105M04	105M039	Atlas Exploration Limited
1182	105M04/1185	20050350		105M04	Not Applicable	Atlas Exploration Limited
1183	105M05/1186	20050350		105M05	Not Applicable	Atlas Exploration Limited
1184	105M05/1187	20050350		105M05	Not Applicable	Atlas Exploration Limited
1185	105M06/1188	20050350		105M06	Not Applicable	Atlas Exploration Limited
1186	105M07/1189	20050350		105M07	Not Applicable	Atlas Exploration Limited
1187	105M07/1190	20050350		105M07	Not Applicable	Atlas Exploration Limited
1188	105M08/1191	20050350		105M08	Not Applicable	Atlas Exploration Limited
1189	105M08/1192	20050350		105M08	Not Applicable	Atlas Exploration Limited
1190	105M09/1193	20050350		105M09	Not Applicable	Atlas Exploration Limited
1191	105M10/1194	20050350		105M10	Not Applicable	Atlas Exploration Limited
1192	105M11/1195	20050350		105M11	Not Applicable	Atlas Exploration Limited
1193	105M13/1158	20050350		105M13	105M032	Haldane Silver Mines Ltd.
1194	105M13/1162	20050350		105M13, 105M14	105M001	United Keno Hill Mines Limited
1195	105M13/1198	20050350		105M13	Not Applicable	Dynasty Syndicate?
1196	105M13/1200	20050350		105M13	Not Applicable	Atlas Exploration Limited



# ANVIL FILE LIST

LINE	TITLE	CONTENT	From_DATE	to_DATE
1155	Mineral occurrence books, 105M	Regional Compilation Of Information On Showings In Area Mostly From Public Sources	01-Jan-75	31-Dec-75
1156	Geology map, 105M	Regional Geological Various Mostly Old GSC Geology Maps With Writing Or Drawing On Them.	01-Jan-75	31-Dec-75
1157	Northeast Topo & negatives, 105M	Regional Various Topo Maps With Annotations	01-Jan-69	01-Jan-69
1158	Interim progress report, Hess Oex, Author J.S. Brock, 105J, 105K, 105M, 105N & 105O	Regional Geological Geochemical Progress Report No Results But Shows What Was Being Done	01-Jul-69	31-Dec-75
1159	Keno Hill deposits, 105M	Regional Geological Claim Location Placer & Lode Showings Map From Boyle Memoir Claim Completion As Of 1961	01-Jan-75	31-Dec-75
1160	Computer analysis of geochemical data, Keno Hill Area, Authors D.P. O'Brien, R.O. Prindle, & J.S. Burns, 105M & 105N	Regional Geochemical Factor Analysis Of GSC Geochemical Data From Keno Hill Area	01-Jan-70	01-Jan-70
1161	New silver, lead, & zinc, antimony potential, Mayo District, Author A.E. Aho, 105M (N)	Property Geological Discussion Of Geology Reserves & Potential	01-Jun-64	01-Jun-64
1162	Geochemistry, northeast 105M	Regional Geochemical Silts Cu Pb Zn	01-Jan-69	31-Dec-75
1163	Report on 72 Heavy Mineral Samples From Hess Project, Author D. Francis, 105M (S)	Regional Geological Geochemical Prospecting Binocular Microscope Exam Of Heavy Mineral Concentrates Uv Light Exam No Chemical Work But Was Recommended	01-Apr-70	01-Apr-70
1164	1969 Geochemical field sheets, southeast 105M	Regional Geochemical Silts Cu Pb Zn	01-Jan-69	01-Jan-69
1165	1969 Geochemical field sheets, 105M	Regional Geological Geochemical Photo Overlays & Various GSC Geology Maps With Annotations	01-Jan-69	31-Dec-69
1166	1969 Geology work sheets, 105M	Regional Geochemical Geological Field Notes Photo Overlays	01-Jan-69	31-Dec-69
1167	Property submitted, Crow-Mor Mining, Keno Hill Area, Author JBP Sawyer, 105M	Property Geological Geochemical Prospecting Assays Of Grades Ag Pb Zn Cd	01-Jan-68	01-Jan-68
1168	Topographic sheets, Moose Lake, 105M01	Regional 50K Topos With Annotations	01-Jan-75	31-Dec-75
1169	1969 Geology field sheets, 105M01	Regional Geological Photo Overlays With Outcrops	01-Jan-69	01-Jan-69
1170	1969 Geochemical field sheets, 105M01	Regional Geochemical Photo Overlays & Field Sheets Not Results	01-Jan-69	01-Jan-69
1171	1969 Geochemical field sheets, 105M02	Regional Geochemical Photo Overlays With Sample Locations & Field Notes No Results	01-Jan-69	01-Jan-69
1172	1969 Geology field sheets, 105M02	Regional Geological Geochemical Photo Overlays With Outcrops & Sample Locations Field Notes No Results	01-Jan-69	01-Jan-69
1173	1969 Geochemical field sheets, 105M03	Regional Geochemical Photo Overlays & Field Notes Not Results	01-Jan-69	01-Jan-69
1174	1969 Field sheets, Dawson, Author D. Francis, 105M03	Regional Geological Photo Overlays With Data & O/C	01-Jan-69	01-Jan-69
1175	1969 Field sheets, geology, 105M03	Regional Geological Geochemical Photo Overlay With Traverse & Soil Lines Not Results	01-Jan-69	01-Jan-69
1176	Geology report, Clarke Peak Area, Author W. Walker, 105M03	Regional Geological Summary Of Published Geology On Area To Date	01-Feb-66	01-Feb-66
1177	George Johnny Gossan, Author J.S. Brock, 105M03	Property Prospecting Report Of Gossan But No Follow-Up	01-Sep-69	01-Sep-69
1178	1969 Geochemistry field sheets, 105M04	Regional Geological Photo Overlays With Sample Locations & Field Notes Not Results	01-Jan-69	01-Jan-69
1179	1969 Geology field sheets, 105M04	Regional Geological Outcrops & Traverse Data On Photo Overlays	01-Jan-69	01-Jan-69
1180	Werneke Copper, McArthur Group Area, Authors M. Waldner & J.S. Brock, 105M04	Regional Geological Geochemical Prospecting	01-Jan-69	01-Jan-69
1181	Sun Group Claims, 105M04	Property Claim Location	01-Jan-69	01-Jan-69
1182	Geology, Grey Hunter Peak Area, Author W. Walker, 105M04	Regional Geological Early Summary Of Published Geology In Area	01-Feb-66	01-Feb-66
1183	1969 Geochemistry field sheets, 105M05	Regional Photo Overlays & Field Notes No Results	01-Jan-69	01-Jan-69
1184	1969 Geology field sheets, 105M05	Regional Geological Prospecting Traverse Locations	01-Jan-69	01-Jan-69
1185	1969 Geochemistry field sheets, 105M06	Regional Geochemical Photo Overlays & Field Notes No Results	01-Jan-69	01-Jan-69
1186	1969 Geochemistry field sheets, 105M07	Regional Geochemical Photo Overlays & Field Notes No Results	01-Jan-69	01-Jan-69
1187	1969 Geology field sheets, 105M07	Regional Geological Photo Overlays Of Outcrops Rock Types & Attitudes	01-Jan-69	01-Jan-69
1188	1969 Geochemistry field sheets, 105M08	Regional Geochemical Photo Overlays & Field Notes No Results	01-Jan-69	01-Jan-69
1189	1969 Geology field sheets, 105M08	Regional Geological Photo Overlays Of Outcrops Rock Types & Attitudes	01-Jan-69	01-Jan-69
1190	1969 Geochemistry field sheets, 105M09	Regional Geochemical Photo Overlays & Field Notes No Results	01-Jan-69	01-Jan-69
1191	1969 Geochemical field sheets, 105M10	Regional Geochemical Photo Overlays & Field Notes No Results	01-Jan-69	01-Jan-69
1192	1969 Geochemical field sheets, 105M11	Regional Geochemical Photo Overlays & Field Notes No Results	01-Jan-69	01-Jan-69
1193	Haldane geology underground, 105M	Property Geological Original Underground Mapping With Uddh 2 Sheets	18-Jan-05	18-Jan-05
1194	Report on current operations, United Keno Hill Mines, Author UKHM Staff, 105M13 & 105M14	Property Geological Engineering Renew & Description Of Geology Mineral Deposits & Mining Methods	01-Oct-60	01-Oct-60
1195	Claim maps, 105M13	Regional Claim Location Misc. Claim Info & Compilations In Western Keno Hill District	01-Jan-59	01-Jan-59
1196	Field sheets, 105M13	Regional Geochemical Prospecting Gossan Locations Geochem Sample Locations	01-Jan-69	01-Jan-69

# ANVIL FILE LIST

LINE	FILE_NUMBER	BOX_NUMBER	BOX_NOTE	NTS	MINFILE	COMPANY
1197	105M13/1202	20050350		105M13	Unknown	Silver Titan Mines Limited
1198	105M13/1203	20050350		105M13, 105M14, 105M15, 106D02, 106D03, 106D04	Not Applicable	Silver Titan Mines Limited?
1199	105M13/1204	20050350		105M13, 105M14, 105M15, 106D02, 106D03, 106D04	Not Applicable	Silver Titan Mines Limited
1200	105M13/1205	20050350		105M13	105M028, 105M029, 105M030, 105M032	Silver Titan Mines Limited & Archer Cathro Consulting Geological Engineers
1201	105M13/1206	20050350		105M13	Unknown	Silver Titan Mines Limited
1202	105M13/1207	20050350		105M13	105M032	Haldane Silver Mines Limited
1203	105M13/1208	20050350		105M13	105M030	Silver Titan Mines Limited
1204	105M13/1209	20050350		105M13	105M032	Haldane Silver Mines Ltd.?
1205	105M13/1210	20050350		105M13	105M032	Haldane Silver Mines Ltd.?
1206	105M14/1165	20050350		105M14	105M046	Cyprus Exploration Corporation Ltd.
1207	105M14/1170	20050350		105M14	105M004	Dynasty/Atlas
1208	106D02/1167	20050350		106D02	106D011	Cyprus Anvil Mining Corporation & Bullion Mountain Mining Ltd.
1209	106D04/1166	20050350		106D04	105D026	Cyprus Anvil Mining Corporation
1210	106D04/1171	20050350		106D04	106D021	Peso Silver Mines Limited
1211	106D04/1172	20050350		106D04	106D072	None
1212	106D04/1199	20050350		106D04	106D025, 106D022, 106D029, 106D021	Mayo Silver Mines Ltd. (NPL)
1213	106D04/1201	20050350		106D04	Unknown	Atlas Exploration Limited
1214	1050(SE)/1237	20050351		1050 (SE)	None	Cyprus Exploration Corporation Ltd.
1215	105J/1235	20050351		105J, 105K, 105L, 105M, 105N	Not Applicable	Atlas Exploration Limited
1216	105M(NE)/1221	20050351		105M (NE), 106D (SW), 115P (NE), 116A (SE)	Not Applicable	Silver Titan Mines Limited
1217	105M(NW)/1222	20050351		105M (NW), 115P (NE)	Not Applicable	Silver Titan Mines Limited
1218	105M/1223	20050351		105M14	105M017	Silver Titan Mines Limited, Peso Silver Mines, & Canex Aerial Exploration Limited
1219	105M13/1211	20050351		105M13	105M026	Silver Titan Mines Limited
1220	105M13/1212	20050351		105M13	105M026	Retcal Company Limited
1221	105M13/1213	20050351		105M13, 105M14	105M046, 105M034, 105M002	Dynasty/Atlas
1222	105M13/1214	20050351		105M13	Not Applicable	Silver Titan Mines Limited
1223	105M13/1215	20050351		105M13	105M026	Silver Titan Mines Limited
1224	105M13/1216	20050351		105M13	105M026	Silver Titan Mines Limited
1225	105M13/1217	20050351		105M13	105M026	Silver Titan Mines Limited
1226	105M13/1218	20050351		105M13	105M026	Silver Titan Mines Limited
1227	105M13/1226	20050351		105M13	105M026	Silver Titan Mines Limited
1228	105M13/1228	20050351		105M13	105M028, 105M026	Silver Titan Mines Limited

# ANVIL FILE LIST

LINE	TITLE	CONTENT	From DATE	to DATE
1197	Property submitted, Alexander Arthur Estate, Author A.E. Aho, 105M13	Property Only Correspondence Re: Interest In Estates Claims On Galena Hill No Data	01-Jul-66	01-Jul-66
1198	Mineral Claim Holdings, 105M13, 105M14, 106D03, 106D04, 115P15 & 115P16	Regional Geological Claim Location Claim Compilations With Geology Highlights Sketched On.	01-Jan-61	01-Jan-62
1199	Elements of structure, Mayo District, A.E. Aho, 105M13, 105M14, 105M15, 106D02, 106D03, & 106D04	Regional Geological Structural Compilation For District Showing Vein Faults Etc.	01-Jan-62	01-Jan-62
1200	Recommended exploration, Keno Hill District, A.R. Archer, 105M13	Property Geological Mostly Concerns Shanghai But Torches On Other Claims In District Mt. Haldane Galena Hill Ur Argent	01-May-66	01-May-66
1201	Assay results, 105M13	Property Geological Geochemical Assay Results From 1962 Some Clearly Mt. Haldane & T Series Drill Holes Core & Sludge	01-Jan-62	01-Jan-62
1202	Mount Haldane Property, Keno Hill District, Author A.R. Archer, 105M13	Property Geological Shows Locations Of Johnston & Middlecoff Veins	01-Jul-66	01-Jul-66
1203	Report on geochemical survey on argent 1-8 Claims, 10 miles west of Elsa sheet, Mount Haldane, Author A.E. Aho, 105M13	Property Geological Geochemical Early Attempt At Hg In Soils-Did Not Work More Interesting For Contained Geological Map By D.J. Templeman-Kluit Assessment Report?	01-Jan-63	01-Jan-63
1204	Haldane Project, Johnston Workings, Author A.E. Aho, 105M13	Property Geological 2 Maps Also Shows Main & Middlecoff Zones	01-Jan-64	01-Jan-64
1205	Haldane Project, Middlecoff Workings, Authors A.E. Aho & Others, 105M13	Property Geological Geochemical 3 Detailed Geology Maps & Assay Plans	01-Jan-64	01-Jan-64
1206	Report MC 1-8 Cm 1-7 Claims, Keno Hill Area, Author R.A. Dickenson, 105M14	Property Geological	01-Jul-72	01-Jul-72
1207	Report Gold Queen Property, Author W.J. Wilkinson, 105M14	Property Geological	01-Sep-67	01-Sep-67
1208	Report on Mining Properties, Keno Hill Area, Author L.S. Trenholme, 106D02	Property Geological Geophysical Drilling Engineering Clark & Paul Ck. Review & Summary Of Work To Date Drill Sections Resource Estimate Gravity	01-Feb-75	01-Feb-75
1209	Property submitted by C. Provencher, Mayo Area, Author J.G. Simpson, 106D04	Property Appears To Be Potato Hills Correspondence Only	01-Jun-75	01-Jun-75
1210	Peso Silver Mines, various reports, Authors A.E. Aho & D.D. Campbell, 106D04	Property Geological Engineering Covers Peso/Rex But More Information On Mt. Haldane & Mt. Nansen Areas Summaries Only Copies Of Campbell Reports Already Filed With Nansen Area Info	01-Jan-65	01-Jan-66
1211	Haggart Creek, Author M.D. Draper, 105M	Property Engineering Investment Proposal For Haggart Creek	01-Mar-40	01-Mar-40
1212	1964 Final report, Mayo Silver Mines, Mayo, Author J. Buchholz, 106D04	Property Geological Geochemical Colorimetric Geochem Cu Pb Zn Soil & Silt Large Survey Summary Only File Also Contains Report "Potential Of The Mayo Mineral District Yukon" By A.E. Aho	01-Jan-65	01-Jan-65
1213	Haggart Creek, 106D04	Property Correspondence No Data	01-Jan-75	31-Dec-75
1214	Property submitted, Tom Claim Group, J.G. Simpson & Others, 105O (SE)	Regional Geological Claim Location Correspondence & Memos Summarizing Available Information About Mac. Pass Area	01-Jan-69	01-Jan-70
1215	Hess Region, work sheets (computer analysis), 105J, 105K, 105L, 105M, & 105N	Regional Geochemical Attempt At Statistical Summary Of Geochem	01-Jan-69	01-Jan-69
1216	McQuesten River Belt, Author A.E. Aho, 105M (NE), 106D (SW), 115P (NE), & 116A (SE)	Regional Geological Compilation Clear Creek Mt. Roop With Notes On Properties	01-Jan-61	01-Jan-62
1217	Micro films, McQuesten Area, 105M (NW) & 115P (NE)	Regional Photo Negatives Of Topo Maps	01-Jan-75	31-Dec-75
1218	Duncan Project, various files, Authors A.E. Aho & L.G. White, 105M	Property Geological Engineering Trenching Files Related To An Intensive Work Program Not Mentioned In Minfile Summary But Pertains To Area 3/4 Mile Ne Of 105M017 Reports By A.E. Aho On Geology & Several By L.G. White On Ongoing Work Costs & Assay Results.	01-Jan-59	01-Jan-62
1219	KPO & Leo Compilation, Author W.J. Roberts, 105M13	Property Geological Drilling Compilation Of Geology & Other Exploration Information Along Few Km Of Strike Centred On Minfile Location.	01-Jan-66	01-Jan-72
1220	Resistivity survey for Retcal, by Geophysical Engineering & Surveys Limited, 105M13	Property Geophysical Resistivity Kpo Claims	01-Oct-59	01-Oct-59
1221	Property submitted by Walter Malickey, Mayo Area, 105M13 & 105M14	Property Prospecting Notes On Conversation With Prospector On Various Properties Likely Locations Listed May Be Others	01-Jan-75	31-Dec-75
1222	Sampling program results, McQuesten Area, 105M13	Regional Geochemical Silts Cx Heavy Metals Dithizone	01-Sep-63	01-Sep-63
1223	Report on Turam electromagnetic survey, Galena Hill Area, Authors Hunting Survey Corporation Limited & J.C. Stam, 105M13	Property Geophysical Ground EM Turam Leo Property	01-Aug-62	01-Aug-62
1224	Report on Turam electromagnetic survey, The AA Claims, The Galena Hill Area, Authors Hunting Survey Corporation Limited & E.B. Nicholls, 105M13	Property Geophysical Ground EM Turam Aa Claims	01-Oct-62	01-Oct-62
1225	Report on Turam electromagnetic survey, The KPO Claims, Galena Hill Area, Hunting Survey Corporation Limited & E.B. Nicholls, 105M13	Property Geophysical Ground EM Turam Kpo Claims	01-Sep-62	01-Sep-62
1226	Report on Turam electromagnetic survey, Group G Anomalies, Leo Property, Galena Hill Area, Authors Hunting Survey Corporation Limited & E.B. Nicholls, 105M13	Property Geophysical Ground EM	01-Sep-62	01-Sep-62
1227	Report on Resistivity survey, Silver Titan Mines Limited, Authors Hunting Survey Corporation Limited & E.B. Nicholls, 105M13	Property Geophysical Resistivity	01-Aug-63	01-Aug-63
1228	Shanghai Project, report & maps, Authors A.R. Archer, A.E. Aho, D.J. Tempelman-Kluit, Hunting Survey Corporation Limited, & E.B. Nicholls, 105M13	Property Geological Geochemical Geophysical Drilling Geological Plans Assay Plans Ground EM Turam Overburden Drilling Results Mostly Shanghai But Includes Leo & Kpo	01-Jan-62	01-Jan-66

# ANVIL FILE LIST

LINE	FILE_NUMBER	BOX_NUMBER	BOX_NOTE	NTS	MINFILE	COMPANY
1229	105M14/1227	20050351		105M14	105M004	Minexco Inc.
1230	105M14/1229	20050351		105M14	105M018	United Keno Hill Mines Limited
1231	105M14/1230	20050351		105M14	105M010	Dynasty Explorations Limited
1232	105M14/1231	20050351		105M14, 106D04	105M018, 105M005, 106D025, 105M004	Rio Plata Silver Mines Limited
1233	105M14/1233	20050351		105M14	105M011	Anvil Mining Corporation
1234	105N/1236	20050351		105N	Not Applicable	Dynasty/Atlas
1235	105N0/1234	20050351		105N, 105O	Not Applicable	Atlas Exploration Limited
1236	105N0/1238	20050351		105N, 105O	Not Applicable	Cyprus Exploration Corporation Ltd. & Archer Cathro & Associates Ltd.
1237	106D03/1232	20050351		106D03	106D015	Atlas Exploration Limited
1238	106D04/1225	20050351		106D04	106D021	Peso Silver Mines Limited
1239	115P(N)/1220	20050351		115P(N)	Not Applicable	Silver Titan Mines Limited
1240	115P(N)/1224	20050351		115P(N)	Not Applicable	Silver Titan Mines Limited
1241	115P16/1219	20050351		115P16	Not Applicable	Silver Titan Mines Limited
1242	105F07/1239	20050352		105F07	105F012	Cyprus Anvil Mining Corporation, Curragh Resources Inc., & Anvil Range Mining Corporation
1243	105F07/1240	20050352		105F07	105F012	Anvil Mining Corporation, Cyprus Anvil Mining Corporation, Curragh Resources Inc., & Anvil Range Mining Corporation
1244	105F07/1241	20050352		105F07	105F012	Cyprus Anvil Mining Corporation
1245	105F07/1242	20050352		105F07	105F012	Cyprus Anvil Mining Corporation
1246	105F07/1243	20050352		105F07	105F012	MM/JJ Property
1247	105K06/1244	20050353	Entire Box is 1 file	105K06	105K061	Cyprus Anvil Mining Corporation
1248	105K03/1245	20050354	Entire Box is 1 file	105K03	105K101	Cyprus Anvil Mining Corporation
1249	105K06/1246	20050355	Entire Box is 1 file	105K06	105K056	Kerr Addison Mines Limited
1250	105K06/1247	20050356	Entire Box is 1 file	105K06	105K056	Cyprus Anvil Mining Corporation
1251	105K06/1248	20050357	Entire Box is 1 file	105K06	105K061	Curragh Resources Inc.
1252	105K06/1249	20050358		105K06	105K056	Kerr Addison Mines Limited
1253	105K06/1250	20050358		105K06	105K058	Kerr Addison Mines Limited
1254	105K06/1251	20050359	Entire Box is 1 file	105K06	105K056	Cyprus Anvil Mining Corporation
1255	105K06/1252	20050360	Entire Box is 1 file	105K06	105K056	Cyprus Anvil Mining Corporation
1256	105K06/1253	20050361	Entire Box is 1 file	105K06	105K056	Cyprus Anvil Mining Corporation
1257	105K06/1254	20050362	Entire Box is 1 file	105K06	105K056	Cyprus Anvil Mining Corporation
1258	105K06/1255	20050363	Entire Box is 1 file	105K06	105K056	Cyprus Anvil Mining Corporation
1259	105K06/1256	20050364	Entire Box is 1 file	105K06	105K056	Cyprus Anvil Mining Corporation
1260	105K06/1257	20050365	Entire Box is 1 file	105K06	105K056	Cyprus Anvil Mining Corporation
1261	105K06/1258	20050366	Entire Box is 1 file	105K06	105K101	Cyprus Anvil Mining Corporation
1262	105K06/1259	20050367	Entire Box is 1 file	105K06	105K061	Cyprus Anvil Mining Corporation
1263	105K06/1260	20050368	Entire Box is 1 file	105K06	105K056	Cyprus Anvil Mining Corporation
1264	105K101/1261	20050369	Entire Box is 1 file	105K03	105K101	Cyprus Anvil Mining Corporation & Curragh Resources Inc.
1265	105K03/1262	20050370	Entire Box is 1 file	105K03	105K055	Cyprus Anvil Mining Corporation, Curragh Resources Inc., & Prospector Airways Ltd.
1266	105K056/1264	20050371	Entire Box is 1 file	105K06	105K056	Cyprus Anvil Mining Corporation

# ANVIL FILE LIST

LINE	TITLE	CONTENT	From DATE	to DATE
1229	Property submitted, Silver Claims, Keno Hill, 105M14	Property Geological 1969 Summary Geological Report & Correspondence About Possible Option On 3 Claims	01-Jan-69	01-Jan-74
1230	Rio Plata, Formo Property, A.C. Skerl & I. Bain, 105M14	Property Geological Assay Plans Geological Plans & Summary Report By Skerl	01-Jan-52	01-Jan-63
1231	Property submitted, Authors J.S. Brock & Others, 105M14	Property Mainly Just Correspondence Re: Possible Option & Location Maps	01-Jan-71	01-Jan-72
1232	Authors F.C. Tomlinson, A.C. Skerl, Hunting Survey Corporation Limited & Others, 105M14 & 106D04	Property Geological Geophysical Collection Of Information On Various Properties Of Rio Plata Includes Formo Haggart Creek Silver Basin & Others. Assay Plans Progress Reports Summary Reports Geophysics=Turam & Vif EM Surveys @ Haggart Creek	01-Jan-52	01-Jan-65
1233	A report on The Homestake Group, Keno Hill, Author A. Allan, 105M14	Property Geological Short Evaluation Report Assays Copies Of 1966 Assays	01-Aug-73	01-Aug-73
1234	Geology map, Northern Selwyn Mountains, Author J.O. Wheeler, 105N	Regional Geological GSC Map With Markings (Prelim Map S3-7)	01-Jan-75	31-Dec-75
1235	1969 Geochemistry field sheets, 105N & 105O	Regional Geochemical Mainly 250K Field Maps Showing Traverse Locations Etc. Hess Project	01-Jan-69	01-Jan-69
1236	Proposed regional exploration project, Hess Mountain Area, Author A.R. Archer, 105N & 105O	Regional Geological Proposal For Regional Program	01-Jan-68	01-Jan-68
1237	Geophysical report, electromagnetism 16 (VLF-EM), electromagnetic survey, Silver & Spring Mineral Claims, Author J.S Brock, 106D03	Property Geophysical Ground EM (Vif) Assessment Report?	01-Oct-68	01-Oct-68
1238	Peso Silver, various maps, Authors A.E. Aho & D.J. Tempelman-Kluit, 106D04	Property Geological Geology & Assay Plans #1 #2 & Rex Veins	01-Jan-60	01-Jan-62
1239	Mineralogy of some heavy sands, McQuesten River Area, & potential of the McQuesten Mineral Belt, Mayo District, Author A.E. Aho, 115P (N)	Regional Geological Aro Aho's Ubc 4Th Year Thesis On Heavy Sands & Later Undated Overview Of The Mcquesten Belt	01-Jan-49	01-Jan-49
1240	Geology maps, McQuesten Area, Authors H. Bostock & A.E. Aho, 115P (N)	Regional Geological Prospecting Various GSC Preliminary Maps With Annotations Probably By Aho On Showings Etc. In Area	01-Jan-48	01-Jan-62
1241	no title entered	Regional, Geological, Geochemical, Field Maps With Sample Locations & Outcrops Photo Geology	01-Jan-63	01-Jan-63
1242	MM Claims, drill logs, various authors, 105F07	Property Drilling	01-Jan-73	01-Jan-73
1243	MM Claims, drill logs, various authors, 105F07	Property Drilling	01-Jan-73	01-Jan-96
1244	MM Project, summary report volume II figures 2-17, Author D.S. Jennings, 105F07	Property Geological Geochemical Geophysical Summary Of 1973 & 74 Work Ground Mag Cu Pb Zn Soils	01-Jan-76	01-Jan-76
1245	Geophysical report, MM Claim Group, Author J.K. Mortensen, 105F07	Property Geological Geochemical Cu Pb Zn Soils	01-Jan-79	01-Jan-79
1246	1977 Exploration report, Author J.K. Mortensen, 105F07	Property Geological Drilling	01-Feb-78	01-Feb-78
1247	Faro drill logs by section, zone 3 sections 129 to 133, 118, 125, & 142, 105K06	Property Drilling Anvil District Faro Mine	01-Jan-66	01-Jan-82
1248	Dy drill logs & Dy assay certificates, 105K03	Property Drilling Anvil District Dy/Grizzly Deposit	01-Jan-77	01-Jan-81
1249	Grum Deposit Program for continental exploration & confirmation of ore reserve outlines, Author Montreal Engineering Company Limited, 105K06	Property Engineering Anvil District Grum Mine	01-Jan-75	01-Jan-75
1250	Grum drill log copies, by sections 66N, 76W, 01N, & 74W, 105K06	Property Drilling Anvil District Grum Mine	01-Jan-73	01-Jan-83
1251	Faro Mine, block model documentation, 105K06	Property Engineering Anvil District Faro Mine F8701 F8701A Fi Block Models Vintilla Ultimate Pit Design	01-Jan-87	01-Jan-89
1252	Lakefield Research of Canada Limited, 105K06	Property Engineering Anvil District Grum Mine Metallurgy 9 Cirloxed Reports	01-Jan-75	01-Jan-78
1253	Grum assays & intersections, surface & underground, Authors J. Paxton & A.P., 105K06	Property Geological Drilling Engineering Anvil District Grum Mine 5 Bounded Volumes With Assays & Averaged Intersections Ag Pb Zn Assays	01-Jan-73	01-Jan-77
1254	Grum drill logs, by year 1988, 1989, & 1991, Curragh relogs of various holes around Grum, 105K06	Property Drilling Anvil District Grum Mine	01-Jan-80	01-Jan-91
1255	Grum drilling log copies, by sections 82 W, 84W, 74W, 105K06	Property Drilling Anvil District Grum Mine Volume Takes Entire Box	01-Jan-73	01-Jan-83
1256	Grum drill log copies, by sections 68W, 56W, 01N, 02S, 105K06	Property Drilling Anvil District Grum Mine	01-Jan-73	01-Jan-83
1257	Grum drill logs, by sections, 0N, 01S, 03S, 105K06	Property Drilling Anvil District Grum Mine	01-Jan-75	31-Dec-75
1258	Grum drill log copies, by sections 78W, 02N, 7SW, 72W, 105K06	Property Drilling Anvil District Grum Mine	01-Jan-73	01-Jan-83
1259	Grum drilling logs, by section 60W, 61W, 71W, 86W, 88W, 105K06	Property Drilling Anvil District Grum Mine Entire Box	01-Jan-73	01-Jan-83
1260	Grum drill log copies, by section, 68W,69W, 70W, 71W, 105K06	Property Drilling Anvil District Grum Mine	01-Jan-73	01-Jan-78
1261	Dy drill logs, mainly copies, 105K06	Property Drilling Anvil District Dy/Grizzly Deposit	01-Jan-76	01-Jan-81
1262	Faro drill logs, by section, zones 2 & 3 sections 22, 121, 124, 126, 127, 128, 134, 135, 105K06	Property Drilling Anvil District Faro Mine	01-Jan-66	01-Jan-82
1263	Grum drilling logs, by section 66W, 72W, 76W, 80W, 52W, 105K06	Property Drilling Anvil District Grum Mine	01-Jan-73	01-Jan-83
1264	Drill logs by year 1976 to 1981 & 1991, 105K01	Property Drilling Anvil District Dy/Grizzly Project Entire Box	01-Jan-76	01-Jan-91
1265	Vangorda drill logs 1980/1981, copies of prospector airways logs, relogs of various holes, by Curragh, 105K03	Property Drilling Anvil District Vangorda Mine	01-Jan-54	01-Jan-81
1266	Grum drill log copies, by section 80W, 72W, 62W, 63W, 02N, 105K05 & 105K06	Property Drilling Anvil District Grum Mine Entire Box	01-Jan-73	01-Jan-83

## ANVIL FILE LIST

LINE	FILE_NUMBER	BOX_NUMBER	BOX_NOTE	NTS	MINFILE	COMPANY
1267	105K06/1263	20050372	Entire Box is 1 file	105K06	105K056	Curragh Resources Inc.
1268	105K06/1265	20050373	Entire Box is 1 file	105K06	105K056	Cyprus Anvil Mining Corporation
1269	105K03/1268	20050374		105K03	105K055	Curragh Resources Inc.
1270	105K055/1266	20050374		105K03	105K055	Curragh Resources Inc.
1271	105K055/1267	20050374		105K03	105K055	Curragh Resources Inc.
1272	105K06/1269	20050375	Entire Box is 1 file	105K06	105K056	Cyprus Anvil Mining Corporation
1273	105K06/1270	20050376	Entire Box is 1 file	105K03	105K055	Cyprus Anvil Mining Corporation & Curragh Resources Inc.
1274	105K06/1271	20050377	Entire Box is 1 file	105K06	105K056	Curragh Resources Inc.
1275	105K06/1272	20050378	Entire Box is 1 file	105K06	105K056	Cyprus Anvil Mining Corporation
1276	105K06/1273	20050379	Entire Box is 1 file	105K06	105K056	Kerr Addison Mines Limited
1277	105K06/1274	20050380	Entire Box is 1 file	105K06	105K056	Cyprus Anvil Mining Corporation
1278	105K03/1275	20050381	Entire Box is 1 file	105K03	105K101	Cyprus Anvil Mining Corporation & Curragh Resources Inc.
1279	105K/1276	20050382	Entire Box is 1 file	105K	Not Applicable	Cyprus Anvil Mining Corporation
1280	105K/1277	20050383		105K	Not Applicable	Cyprus Anvil Mining Corporation
1281	105K/1279	20050383		105K	Not Applicable	Atlas Exploration Limited
1282	105K/1280	20050383		105K	Various	Dynasty Explorations Limited, Cyprus Anvil Mining Corporation, & Curragh Resources Inc.
1283	105K/1281	20050383		105K	Not Applicable	Cyprus Anvil Mining Corporation
1284	105K/1283	20050383		105K	Various	Anvil Mining Corporation & Cyprus Anvil Mining Corporation
1285	105K/1285	20050383		105K	Various	Curragh Resources Inc.
1286	105K/1286	20050383		105K	Not Applicable	Cyprus Anvil Mining Corporation
1287	105K/1287	20050383		105K	Not Applicable	Cyprus Anvil Mining Corporation
1288	105K03/1284	20050383		105K03	105K054, 105K094	Cyprus Anvil Mining Corporation & Pelly River Mines Limited
1289	105K06/1278	20050383		105K06	105K056	Curragh Resources Inc.
1290	105K1282	20050383		105K	Various	Cyprus Anvil Mining Corporation
1291	105K/1295	20050472		105K	105K061	Anvil Mining Corporation & Scinterex Ltd.
1292	105K/1299	20050472		105K	105K047	Dynasty Explorations Limited
1293	105K02/1292	20050472		105K02, 105K03	105K088, 105K100, 105K042, 105K044, 105K054	Cyprus Anvil Mining Corporation
1294	105K02/1301	20050472		105K02, 105K07	105K045	Cyprus Anvil Mining Corporation
1295	105K03/1302	20050472		105K03, 105K06	105K061, 105K056, 105K055	Cyprus Anvil Mining Corporation
1296	105K03/1303	20050472		105K03	105K055	Royal Holloway & University of London
1297	105K05/1288	20050472		105K05, 105K06	105K062, 105K063, 105K064, 105K065	Curragh Resources Inc.

# ANVIL FILE LIST

LINE	TITLE	CONTENT	From DATE	to DATE
1267	Grum drill logs, by year 1987, 1988, & 1989, 105K06	Property Drilling Anvil District Grum Mine Entire Box	01-Jan-87	01-Jan-89
1268	Grum drill logs, by section 84W, 80W, 73W, 105K06	Property Drilling Anvil District Grum Mine Entire Box	01-Jan-73	01-Jan-83
1269	Vangorda Floppies, 105K03 & 105K06	Property Geological Drilling Engineering Anvil District Vangorda Mine Various Spreadsheet Etc Files On 5.25" Floppy Disks	01-Jan-88	01-Jan-88
1270	Vangorda drill logs 1988 & 1990, 105K05	Property Drilling Anvil District Vangorda Mine 3 Binders	01-Jan-88	01-Jan-90
1271	Vangorda PC Mine 8711 Model 6M Benches, Author G. Jilson, 105K05	Property Geological Engineering Anvil District Vangorda Mine Documentation For A Block Model Also 5.25" Floppy Disks With Model Files	01-Jan-87	01-Jan-87
1272	Grum drill log copies, by Section 76W, 74W, 75W, 105K06	Property Drilling Anvil District Grum Mine Entire Box	01-Jan-75	31-Dec-75
1273	Vangorda drill logs, by year 1980, 1981, 1987, 1988, & 1989	Property Drilling Anvil District Vangorda Mine Copies W/ Some Originals	01-Jan-80	01-Jan-90
1274	Grum drill logs, by year 1988, 1989, & 1991, 105K06	Property Drilling Anvil District Grum Mine Original Logs & Some Copies Several Binders In Box	01-Jan-88	01-Jan-91
1275	Grum drill log copies, by section 64W, 65W, 66W, 67W, 105K06	Property Drilling Anvil District Grum Mine Entire Box	01-Jan-73	01-Jan-83
1276	Grum deposit program for continued exploration & confirmation at Ore Reserve Outlines, Author Montreal Engineering Company Limited, 105K06	Property Engineering Anvil District Grum Mine	01-Jan-75	01-Jan-75
1277	Grum drill log copies, by section 01N, 86W, 88W, 108W, 92E, 112W, 105K06	Property Drilling Anvil District Grum Mine Entire Box	01-Jan-73	01-Jan-83
1278	Dy deposit mineral inventory & geological assay sections, Authors B.V. Hall, C. Reed & Others, 105K03	Property Geological Drilling Anvil District Dy/Grizzly Deposit Curragh Report Wh9103 & Earlier Sections. File Is Whole Box.	01-Jan-81	01-Jan-91
1279	Whole rock data & petrography, Anvil District, Authors L.C. Pigage & Others, 105K	Regional Geological Geochemical Research Anvil District Data Behind Whole Rock Info In 1983 CIMM Special Volume Paper On Anvil District	01-Jan-75	01-Jan-82
1280	Geological mapping, Anvil District, 1:50000 scale, Authors D.S. Jennings & G.A. Jilson, 105K	Regional Geological Daft Geologic Interpretation Of 50K District Wide Mapping	01-Jan-75	01-Jan-75
1281	Mineral occurrence books, Author Unknown, 105K	Regional Geological Summary Of Mostly Public Info On Mineral Occurrences To Mid Or Early 70's	01-Jan-75	31-Dec-75
1282	Various papers on geology & exploration history of Anvil District, Author K.R. McClay, L.C. Pigage, G. Jilson, J.S. Brock, & A.E. Aho, 105K	Regional Geological Geochemical Geophysical Drilling Prospecting Engineering Anvil District Grid Conversion Program Discovery Of Faro Field Guide To District Vp-5 Mine Plan Geology & Reserves Structural Evaluation Of District	01-Jan-70	01-Jan-89
1283	Conodont location data, Anvil District, Author J.P. Fransen, 105K	Regional Geological Anvil District Location Of Samples Taken For Conodont Analysis With Little Success	01-Jan-78	01-Jan-78
1284	1971, 1972, & 1973 Anvil exploration programs, Authors D.S. Jennings & U. Jansons, 105K	Regional Geological Geochemical Geophysical Drilling Anvil District Summary Of Large Scale District Wide Exploration Activities & 1976 Computer Analysis Of Soil Data	01-Jan-71	01-Jan-76
1285	Review of mineral properties of Curragh Resources Inc. & Affiliates, Author Kilborn Engineering, 105K	Regional Property Geological Engineering Review Of Geology Reserves & Mineral Inventory Anvil District Faro Mine Grum Mine Vangorda Mine.	01-Jan-89	01-Jan-89
1286	Inventory, Grum Core Shack, Various Authors, 105K	Regional Drilling Inventory Of Core From Grum Vangorda Most Of Dy Vangorda Plateau & Swim Basin, Anvil District (Now is Stacked But Still At Grum)	01-Jan-83	01-Jan-83
1287	The Anvil Plutonic Suite, Faro, Authors L.C. Pigage & R.G. Anderson, 105K	Regional Geological Preprint Of CJES Paper & All Photographic Reports Behind It Sample Locations Age Data.	01-Jan-81	01-Jan-81
1288	1975 Review of exploration on Pelly River Mines Claims, Anvil District, Author U. Jansons, 105K03 & 105K06	Property Geological Geochemical Geophysical Drilling Anvil District	01-Jan-76	01-Jan-76
1289	New mine planning & design for Vangorda & Grum deposit, I. Vintilla, 105K06	Property Engineering Anvil District Grum Mine Vangorda Mine Ultimate Pit & Minable Reserves For Vangorda & Grum	01-Aug-88	01-Aug-88
1290	Lithology codes & field logging manual, Anvil District, Authors L.C. Pigage & Others, 105K	Regional Geological Drilling Anvil District Lithology Codes (Key To Understanding CAMC Drill Logs)	01-Jan-71	01-Jan-83
1291	Scintex Turam summary, airborne electromagnetic system, J. Klein, 105K	Property Geophysical Turair Airborne EM Unclear Whether It Is Test on Faro Or Just Example Of Results elsewhere Anvil District	01-Jun-69	01-Jun-69
1292	Report on a Turam electromagnetic survey, Ho Ho Claims Project, Faro, Authors M. Lewis & J. Klein, 105K	Property Geophysical Turam Anvil District	01-Sep-73	01-Sep-73
1293	A geophysical report on Turam surveys, Anvil Area, Author P.E. Walcott, 105K02 & 105K03	Property Geophysical Turam-Not All Maps In File Covers East Sea Seamor Sink Gale-Dy Pen Bp Dp& Sun Grids Anvil District	01-Oct-73	01-Oct-73
1294	Geophysical report on Turam electromagnetic & gravity surveys kit grid, Faro, Author P.E. Walcott, 105K02 & 105K07	Property Geophysical EM Anvil District	01-Jul-77	01-Jul-77
1295	Phoenix spectral IP research program, phase IV final deposit part D2, Author Phoenix Geophysics, 105K03 & 105K06	Property Geophysical IP Research Test Work Anvil District Faro Mine Grum Mine Vangorda Mine	01-Jan-81	01-Jan-81
1296	Deformation & metamorphism of the Vangorda Pb-Zn massive sulphide deposit, Yukon, Author D.L. Brown, 105K03	Property Geological Phd Thesis Research Copy Anvil District	01-Nov-93	01-Nov-93
1297	1988 Ortho photo map, Rose Creek Area, northwest of Faro Mine Site, Author L.C. Pigage, 105K05 & 105K06	Property Assessment Report On Map Making Anvil District	01-Jan-88	01-Jan-88

# ANVIL FILE LIST

LINE	FILE_NUMBER	BOX_NUMBER	BOX_NOTE	NTS	MINFILE	COMPANY
1298	105K05/1304	20050472		105K05, 105K06	105K065	Curragh Resources Inc.
1299	105K06/1289	20050472		105K06	Various	Cyprus Anvil Mining Corporation & Metalgesellschaft Canada Limited
1300	105K06/1290	20050472		105K06	105K082	Spartan Explorations Limited
1301	105K06/1291	20050472		105K06	105K056	Cyprus Anvil Mining Corporation
1302	105K06/1293	20050472		105K06	105K094	Anvil Mining Corporation
1303	105K06/1294	20050472		105K06, 105K07	105K049, 105K084	Cyprus Anvil Mining Corporation
1304	105K06/1296	20050472		105K06	105K061	Anvil Mining Corporation
1305	105K06/1297	20050472		105K06	105k056	Cyprus Anvil Mining Corporation
1306	105K06/1298	20050472		105K06	105K061, 105K042	Anvil Mining Corporation
1307	105K06/1300	20050472		105K06	105K061	Cyprus Exploration Corporation Ltd. & Kangaroo Exploration Corporation
1308	105K02/1311	20050473		105K02	105K088	Anvil Mining Corporation
1309	105K04/1321	20050473		105K04	Not Applicable	Atlas Exploration Limited
1310	105K04/1322	20050473		105K04	Not Applicable	Atlas Exploration Limited
1311	105K04/1323	20050473		105K04	None	Atlas Exploration Limited
1312	105K05/1308	20050473		105K05, 105K06	105K106	Cyprus Anvil Mining Corporation
1313	105K05/1312	20050473		105K05	105K067	Dynasty Explorations Limited
1314	105K05/1313	20050473		105K05	105K066	Welcome North Mines Ltd.
1315	105K05/1314	20050473		105K05	105K065	Welcome North Mines Ltd.
1316	105K05/1315	20050473		105K05	105K067	Dynasty Explorations Limited
1317	105K05/1316	20050473		105K05	105K067	Dynasty Explorations Limited
1318	105K05/1317	20050473		105K05, 105K02, 105K03	105K081, 105K047	Swim Lake Mines Ltd.
1319	105K05/1320	20050473		105K05	Not Applicable	Dynasty/Atlas
1320	105K06/1306	20050473		105K06, 105K07	105K084, 105K050	Welcome North Mines Ltd.
1321	105K06/1307	20050473		105K06	105K063	Cyprus Anvil Mining Corporation, Teek Mining Corp., & Silver Standard Mines
1322	105K06/1309	20050473		105K06	105K064	Cyprus Anvil Mining Corporation
1323	105K06/1310	20050473		105K06	105K064	Anvil Mining Corporation, Cyprus Anvil Mining Corporation, & Jacoba Mines
1324	105K06/1318	20050473		105K06	105K061	Curragh Resources Inc.
1325	105K06/1319	20050473		105K06	105K061	University of B.C.
1326	105K11/1305	20050473		105K11	105K078	Cyprus Anvil Mining Corporation
1327	105K/1326	20050474		105K	Various	Anvil Mining Corporation
1328	105K/1335	20050474		105K	Various	Anvil Mining Corporation
1329	105K02/1324	20050474		105K02	105K100, 105K026	Anvil Range Mining Corporation
1330	105K02/1329	20050474		105K02	105K046	Kerr Addison Mines Limited
1331	105K02/1330	20050474		105K02	105K100, 105K026	Curragh Resources Inc.
1332	105K03/1327	20050474		105K03	105K055	Cyprus Anvil Mining Corporation
1333	105K03/1328	20050474		105K03	105K101	Curragh Resources Inc. & Anvil Range Mining Corporation
1334	105K03/1333	20050474		105K03	105K055, 105K054, 105K101	Cyprus Anvil Mining Corporation
1335	105K06/1331	20050474		105K06	105K061, 105K062, 105K063, 105K064	Curragh Resources Inc.
1336	105K06/1332	20050474		105K06	105K094	Cyprus Anvil Mining Corporation
1337	105K06/1334	20050474		105K06	105K057, 105K056	Cyprus Anvil Mining Corporation
1338	105K1325	20050474		105K	Various	Dynasty Explorations Limited
1339	105K/1336	20050475		105K	Various	Cyprus Anvil Mining Corporation
1340	105K/1337	20050475		105K	Various	Anvil Mining Corporation



# ANVIL FILE LIST

LINE	TITLE	CONTENT	From DATE	to DATE
1298	1989 Field work geology report, Faro Northwest Area, Author C.J. Rees, 105K05 & 105K06	Property Geological Anvil District	01-Dec-89	01-Dec-89
1299	Report on a heavy mineral sampling survey, North Anvil Range joint venture, Author G.A. Jilson, 105K06	Regional Geochemical Heavy Mineral Stream Seds Cu Pb Zn Mo Ag As Fe Mn Cd Au Ba W Su Sb Anvil District	01-Apr-82	01-Apr-82
1300	Report on induced polarization & Resistivity survey, The Tey Claims, Vangorda Area, Whitehorse Mining Division Yukon, Authors M.A. Gordie & P.G. Hallof, 105K06	Property Geophysical IP Anvil District	01-Oct-71	01-Oct-71
1301	Report on the spectral IP test survey over the Grum deposit line test 108W, Faro, Vol II, Author Phoenix Geophysics, 105K06	Property Geophysical Spectral IP Anvil District Grum Mine	01-Jan-81	01-Jan-81
1302	A geophysical report on a magnetic & electromagnetic survey, Rose Creek, Author R.S. Adamson, 105K06	Property Geophysical Mag EM Anvil District	01-Apr-66	01-Apr-66
1303	Report on interpretation of gravity surveys, North Anvil Range, Authors N.R. Paterson & D.J. Misener, 105K06 & 105K07	Property Geophysical Gravity Anvil District	01-Mar-78	01-Mar-78
1304	A report on electromagnetic test surveys, Faro #3 Ore Body, Author P.F. Walcott, 105K06	Property Geophysical Turam Crone Cem Vertical Loop & Shootback Test On Deep Faro Orebody Anvil District Faro Mine	01-Sep-72	01-Sep-72
1305	Report on the spectral IP test survey over the Grum Deposit Line 108W, Faro, Vol I, Author P.G. Hallof, 105K06	Property Geophysical IP Anvil District Grum Mine	01-Jan-81	01-Jan-81
1306	Report on an induced polarization (IP) survey, Faro Sea & Bill Claim Groups, Authors R.K. Watson & Hunttec Limited, 105K06	Property Geophysical IP Anvil District Faro Mine	01-Nov-67	01-Nov-67
1307	A report on an induced polarization test survey, over the Faro #3 Ore Body, Author P.E. Walcott, 105K06	Property Geophysical IP Test On Deep Faro Deposit Anvil District Faro Mine	01-Nov-70	01-Nov-70
1308	Trenching, Kay Claims, Author J. Gondi, 105K02	Property Geological Trenching	01-Apr-69	31-Dec-69
1309	1969 Work sheets, 105K04	Regional Geochemical Prospecting Photo Overlays & Field Notes	01-Jan-69	31-Dec-69
1310	Property submitted by E.A. Campbell, Author J.S. Brock, 105K04	Regional Prospecting Lost Finn Campbell Gossan	01-Jan-69	31-Dec-69
1311	1969 Work sheets, Rek Area, 105K04	Property Geological Geochemical Field Notes Photo Overlays & Rough Maps Never Stated 133 52 W 62 10 N	01-Jan-69	31-Dec-69
1312	Urm Barite, various files, Author J. Franzen, 105K06	Property Geological Anvil District	01-Jan-77	31-Dec-78
1313	Regional geology, Lower Anvil Creek Claims, W.J. Roberts, 105K05	Property Geological Anvil District	01-Jan-73	31-Dec-73
1314	Welcome North Alice Claims, geophysical maps, Author F. Foster, 105K05	Property Geophysical Crone EM Mag Anvil District	01-Jul-75	31-Dec-75
1315	Bev Grid, Author P.E. Walcott, 105K05	Property Geophysical Turam EM Mag Anvil District	01-Oct-75	31-Dec-75
1316	Report on a Turam electromagnetic survey, Lower Anvil Creek, Authors M. Lewis, J. Klein, & Scinterex, 105K05	Property Geophysical Turam Maps Missing Anvil District	01-Jan-73	31-Dec-73
1317	Preliminary exploration report, Author A.E. Aho, 105K05	Property Geological Anvil District	01-Jan-70	31-Dec-70
1318	Evaluation of airborne data, Anvil Area, Luk Scot & NVL Group, Authors H. Wober & J.S. Brock, Also 105K02, 105K03, & 105K05	Property Geophysical Anvil District Airborne Mag EM Geochemical Soils Cu Pb Zn	01-Dec-66	31-Dec-66
1319	1969 Geochemical work sheets, 105K05	Regional Geochemical Notes & Photo Overlays With Station Locations	01-Jan-69	31-Dec-69
1320	Wynne Claims, Author J. Betz, 105K06 & 105K07	Property Geophysical EM Summary Map Anvil District	01-Nov-77	31-Dec-77
1321	TSS joint venture, progress reports, Authors D.S. Jennings & J.G. Simpson, 105K06	Property Geological Geophysical Anvil District	01-Jan-77	31-Dec-77
1322	1977 Progress report, Hecla Jacola & Cyprus Anvil Joint Venture, Author D.S. Jennings, 105K06	Property Geological Geophysical Turam Ground Mag Anvil District	01-Jan-77	31-Dec-77
1323	H5K grid exploration, Authors V. Jansons & P.E. Walcott, 105K06	Property Geological Geochemical Geophysical Turam EM Ground Mag Soils Cu Pb Zn Anvil District	01-Jan-75	31-Dec-76
1324	1986 Faro drilling assays, 105K06	Property Drilling Anvil District Faro Mine	01-Jan-86	31-Dec-86
1325	1971 Geochemical research, P. Morton, 105K06	Property Geochemical Part Of Thesis Research Work	01-Jan-71	31-Dec-71
1326	1974/1975 Summary of exploration of the Dana Halo & Irma Claims, Author G.A. Jilson, 105K11	Property Geological Geochemical Geophysical Drilling Soils Cu Pb Zn Ground Mag IP JEM	01-Jan-74	31-Dec-75
1327	1972 Drilling bedrock & overburden, Anvil Area, Author U. Jansons, 105K	Regional Drilling Anvil District Original Logs	01-Jan-72	31-Dec-72
1328	Drill logs, Anvil Range, 105K	Property Drilling Assortment Of Drill Logs Copies Anvil District	01-Jan-65	31-Dec-70
1329	Swim Lakes drill program, Authors G. Jilson A. McFall, 105K02	Property Drilling Summary Of Program & Drill Logs Anvil District	01-Apr-96	31-Dec-96
1330	Diamond drilling, Swim Lakes, A Group, logs/sections, 105K02	Property Drilling Anvil District Swim Deposit	01-Jan-64	31-Dec-71
1331	1988 Drill logs, Moose Lakes, 105K02	Property Drilling Anvil District Originals	01-Jan-88	31-Dec-88
1332	1979 & 1981 Drill logs exploration, Vangorda, 105K03	Property Drilling Anvil District	01-Jan-79	01-Jan-81
1333	Dy drill logs, 105K03	Property Drilling Anvil District Dy/Grizzly Deposit Copies & Originals	01-Jan-91	31-Dec-96
1334	1984 re-logs, Vangorda & southeast of Vangorda Creek, Authors L. Pigage & G. Jilson, 105K03	Property Drilling Anvil District	01-Jan-55	31-Dec-84
1335	1988 & 1989 Drill logs, Faro Northwest, 105K06	Property Drilling Original Logs Anvil District	01-Jan-88	31-Dec-89
1336	Faro & Ski Hill drill logs, 105K06	Property Drilling Anvil District Original Logs	01-Jan-75	31-Dec-84
1337	Re-logs, Grum Firth Area, Authors G. Jilson & L. Pigage, 105K06	Property Drilling Anvil District	01-Jan-75	31-Dec-84
1338	Anvil overburden drilling, 105K	Regional Drilling Various Logs & Notes Many Holes Anvil District	01-Jan-68	31-Dec-70
1339	Various lithologic codes, used in Anvil District, 105K	Regional Geological Anvil District	01-Jan-72	31-Dec-88
1340	1971 Overburden, drill hole logs, 105K	Regional Geological Geochemical Drilling Anvil District Logs For Many Holes Faro Mine To Swim Basin Geochem Of Overburden	01-Jan-71	31-Dec-71

# ANVIL FILE LIST

LINE	FILE_NUMBER	BOX_NUMBER	BOX_NOTE	NTS	MINFILE	COMPANY
1341	105K/1339	20050475		105K	Not Applicable	Cyprus Anvil Mining Corporation & Curragh Resources Inc.
1342	105K/1340	20050475		105K	105k100	Anvil Range Mining Corporation
1343	105K/1343	20050475		105K	105K084, 105K083	Cyprus Anvil Mining Corporation, Cyprus Exploration Corporation Ltd., & Altair Mining Corporation
1344	105K02/1338	20050475		105K02	105K100	Curragh Resources Inc.
1345	105K05/1341	20050475		105K05	105K066	Cyprus Anvil Mining Corporation
1346	105K05/1342	20050475		105K05	105K061	Anvil Mining Corporation
1347	105K05/1344	20050475		105K05	105K062, 105K063, 105K064	Curragh Resources Inc.
1348	105K03/1354	20050476		105K03	105K055	Kerr Addison Mines Limited
1349	105K03/1355	20050476		105K03	105K055	Kerr Addison Mines Limited & Prospector Airways Limited
1350	105K06/1345	20050476		105K06	105K084	Cyprus Exploration Corporation Ltd., Mercury Explorations Ltd., Giant Yellowknife Mines Ltd., & Kangaroo Exploration Corporation
1351	105K06/1347	20050476		105K06	105K084	Cyprus Anvil Mining Corporation & Kangaroo Exploration Corporation
1352	105K06/1348	20050476		105K06	105K084, 105K083	Cyprus Exploration Corporation Ltd. & Kangaroo Exploration Corporation
1353	105K06/1349	20050476		105K06	105K084	Cyprus Anvil Mining Corporation & Kangaroo Exploration Corporation
1354	105K06/1350	20050476		105K06	105K083	Altair Mining Corporation Ltd.
1355	105K06/1351	20050476		105K06	105K083	Altair Mining Corporation Ltd.
1356	105K06/1352	20050476		105K06	105K083	Altair Mining Corporation Ltd.
1357	105K06/1353	20050476		105K06	105K083	Cyprus Exploration Corporation Ltd. & Kangaroo Exploration Corporation
1358	105K07/1346	20050476		105K07	105K049, 105K034	Cyprus Anvil Mining Corporation
1359	105K07/1358	20050477		105K07	105K030	Cyprus Exploration Corporation Ltd. & Ridgemont Mining Corporation
1360	105K07/1359	20050477		105K07	None	Cyprus Exploration Corporation Ltd. & Ridgemont Mining Corporation
1361	105K11/1356	20050477		105K11	105K079, 105K078	Cyprus Anvil Mining Corporation & Ridgemont Mining Corporation
1362	105K11/1357	20050477		105K11	105K096	Cyprus Exploration Corporation Ltd. & Ridgemont Mining Corporation
1363	105K11/1360	20050477		105K11	105K078	Cyprus Anvil Mining Corporation
1364	105/1365	20050478		105K06	105K094, 105K058	Cyprus Anvil Mining Corporation
1365	105K03/1362	20050478		105K03, 105K06	105K056 SW 1KM	Dynasty Explorations Limited
1366	105K03/1370	20050478		105K03	105K061, 105K094, 105K054, 105K101, 105K056	Pelly River Mines Limited
1367	105K05/1366	20050478		105K05	105K061, 105K062, 105K063, 105K064	Curragh Resources Inc.
1368	105K05/1375	20050478		105K05, 105K06	105K065, 105K064, 105K063, 105K062	Curragh Resources Inc.
1369	105K06/1361	20050478		105K06	105K061	Anvil Mining Corporation
1370	105K06/1363	20050478		105K06	105K061	Cyprus Anvil Mining Corporation
1371	105K06/1367	20050478		105K06	105K084, 105K034, 105K049, 105K083	Cyprus Anvil Mining Corporation
1372	105K06/1368	20050478		105K06	105K084, 105K083	Cyprus Exploration Corporation Ltd. & Kangaroo Exploration Corporation
1373	105K07/1364	20050478		105K07	105K034, 105K049, 105K050	Cyprus Anvil Mining Corporation
1374	105K07/1371	20050478		105K07	105K034	Cyprus Exploration Corporation Ltd. & Ridgemont Mining Corporation
1375	105K07/1372	20050478		105K07	105K034	Anvil Mining Corporation

# ANVIL FILE LIST

LINE	TITLE	CONTENT	From DATE	to DATE
	Anvil District slides, 105K	Regional Geological Various 35 Mm Slides For Talks Pictures Of Outcrops Drill Core Etc. Anvil District	01-Jan-75	31-Dec-90
1341	1996 Diamond drilling, Swim Lakes Basin, A.J. McFaul, 105K	Property Geological Drilling Anvil District	01-May-96	31-Dec-96
1343	Various maps, North Anvil Range Area, 105K	Property Geological Geochemical Geophysical Drilling Anvil District	01-Jan-68	31-Dec-77
1344	1989 Pod ortho photo report, Author L.C. Pigage, 105K02	Property Assessment Report On Map Making Anvil District	01-Jan-89	31-Dec-89
1345	1976 Joint venture progress report, Lower Anvil Creek, Author J.G. Simpson, 105K05	Property Drilling Geophysical Gravity Anvil District	01-Jan-75	31-Dec-75
1346	Geologic map, by D.S. Jennings & J.B. Heslop, 105K05	Property Geological Anvil District Faro Mine	01-Sep-71	31-Dec-71
1347	1988 & 1989 Drilling, Faro Northwest, by L.C. Pigage, 105K05	Property Geological Drilling Anvil District 2 Assessment Reports & Other Files	01-Jan-88	31-Dec-89
1348	Vangorda Mines Ltd., Ore Reserve calculations & review, 105K03	Property Engineering Ore Reserve Calculations Feasibility Anvil District Vangorda Mine	01-Jan-54	31-Dec-78
1349	Vangorda deposit, various files on drilling & structure, 105K03	Property Geological Geophysical Anvil District Vangorda Mine Seismic Gravity	01-Jan-54	31-Dec-66
1350	Various files, Kd, Zan, Jet, Tim, AC, MX Claims, by R.E. Chaplin & D.C. Findlay, 105K06	Property Geological Geochemical Geophysical Soils Gravity Includes 1969 Assessment Report By Chaplin Anvil District	01-Jan-68	31-Dec-73
1351	Geophysical report on an individual polarization survey, Zan MX AC KD TIM & JET Claim Group, by P.E. Walcott, 105K06	Property Geophysical IP Anvil District	01-Jan-70	31-Dec-70
1352	Geophysical report, Turam electromagnetic survey, Tina am, kd, mx, ac Claims, P.E. Walcott, 105K06	Property Geophysical Turam EM Anvil District	01-Jan-72	31-Dec-72
1353	Gravity interpretation, Mount Mye Area, by R.B. Galeski, 105K06	Property Geophysical Gravity Anvil District	01-Jul-72	01-Jul-72
1354	1968 Report on exploration program on AM 1-32, Mineral Claims, by H. Wober, 105K06	Property Geological Geochemical Geophysical Crone EM Gravity Soils Cu Pb Zn Anvil District	01-Aug-68	01-Aug-68
1355	Gravity survey, AM Mineral Claims, by M. McCombe, 105K06	Property Geophysical Gravity Anvil District	01-Aug-68	01-Aug-68
1356	Report on the AM 1-20, Mineral Claims of Altair Mining Corporation Ltd., Anvil District, by H. Wober, 105K06	Property Geochemical Geophysical Soils Cu Pb Zn Crone EM Anvil District	01-Aug-67	01-Aug-67
1357	A geochemical report on the KD AC & a Portion of The MX Claims, by J.B.P. Sawyer & G.A. Jilson, 105K06	Property Geological Geochemical Soils Cu Pb Zn Anvil District	01-Mar-72	01-Mar-72
1358	Progress report, ground magnetic, Turam electromagnetic & gravity, Mye/Sark, Fat/Fin, Lisa, by P.E. Walcott, 105K07	Property Geophysical Anvil District	01-Dec-76	01-Dec-76
1359	A report on a geochemical survey on The Jan Claims, G.A. Jilson & J.G. Simpson, 105K07	Property Geochemical	01-Aug-73	01-Aug-73
1360	Anvil Range Program, reconnaissance geology & geochemistry, by P.F. Lewis, 105K07	Regional Geological Geochemical Silts Cu Pb Zn 2 Copies	01-Mar-74	31-Mar-74
1361	Report on a geochemical survey on The Dana Claims, by G.A. Jilson & J.G. Simpson, 105K11	Property Geophysical Geochemical Soils Cu Pb Zn Assessment Report 2 Copies	01-Jul-73	31-Dec-73
1362	Report on a geochemical survey on The JON Claims, by G.A. Jilson & J.G. Simpson, 105K11	Property Geochemical Soils Cu Pb Zn Assessment Report	01-Aug-73	01-Aug-73
1363	1974/1975 Summary of exploration of the Dana, Halo FR & IRMA Claims, by G.A. Jilson, 105K11	Property Geological Geochemical Geophysical Drilling Ground Mag JEM Soils Cu Pb Zn 2 Copies	01-Apr-76	30-Apr-76
1364	Geological report, Ski Hill Area, Anvil District, by L.C. Pigage, 105	Property Geological Drilling Anvil District	01-Jul-85	31-Dec-85
1365	Geologic, geophysical, & geochemical investigation of the Sun-Tie Claim Groups, by W.J. Roberts, 105K03 & 105K06	Property Geological Geochemical Geophysical Ground Mag Gravity Soils Cu Pb Zn Mag Map Missing Anvil District	01-Jan-70	31-Dec-70
1366	Geophysical & geochemical maps, Pelly River Mines Claims, 105K03	Property Geochemical Geophysical Folio Of Old Maps On Prm Ground Dy Bob Rich Gale Bill Lo Sun Tie Claims Anvil District	01-Jan-65	31-Dec-66
1367	Geological & drilling report, northwest of The Faro Mine Site, by L.C. Pigage, 105K05	Property Geological Drilling Assessment Report Anvil District	01-Jul-88	31-Oct-88
1368	1988 Orthophoto map, Rose Creek Area, northwest of Faro Mine Site, by L.C. Pigage, 105K05 & 105K06	Property Assessment Report On Map Production But No Map Anvil District	01-Jun-88	30-Jun-88
1369	1971 Overburden & bedrock drilling program, Faro Claims, 105K06	Property Drilling Faro Mine Anvil District	01-Jan-71	31-Dec-71
1370	Assessment report on diamond drilling, carried out on 40 & 66 Quartz Claims, by R.S. Tolbert, 105K06	Property Drilling Anvil District Faro Mine Assessment Report	01-Jan-85	31-Dec-85
1371	1988 Progress report with proposed 1981/1982 exploration program, North Anvil Range joint venture, by J.W. Mustard & D.S. Jennings, 105K06	Property Geological Drilling Anvil District	01-Jan-81	31-Jan-81
1372	Geology, Mount Mye Project, by P.F. Lewis, 105K06	Property Geological Anvil District	01-May-73	31-May-73
1373	1978 Progress report, North Anvil Range joint venture, by J.G. Simpson & D.S. Jennings, 105K07	Property Geological Drilling Geophysical Turam & Cem Anvil District	01-Nov-78	31-Dec-78
1374	Geological report on The Lisa Claims, by P.F. Lewis & J.G. Simpson, 105K07	Property Geological Anvil District	01-Oct-73	31-Oct-73
1375	Ace Claim Group, diamond drilling assessment report, by R.S. Adamson, 105K07	Property Drilling Anvil District	01-Jul-66	31-Oct-66

# ANVIL FILE LIST

LINE	FILE_NUMBER	BOX_NUMBER	BOX_NOTE	NTS	MINFILE	COMPANY
1376	105K07/1373	20050478		105K07	105K050, 105K034	Cyprus Anvil Mining Corporation & Jaye Explorations Ltd.
1377	105K07/1374	20050478		105K07	105K034	Cyprus Anvil Mining Corporation
1378	105K6/1369	20050478		105K06	105K058	Cyprus Anvil Mining Corporation & Curragh Resources Inc.
1379	105K02/1376	20050479		105K02	105K044	Curragh Resources Inc.
1380	105K03/1377	20050479		105K03	105K046	Kerr Addison Mines Limited
1381	105K03/1383	20050479		105K03	105k047	Dynasty Explorations Limited
1382	105K03/1385	20050479		105K03	Between 105k046 & 105K088	Anvil Mining Corporation
1383	105K06/1378	20050479		105K06	105K057	Cyprus Anvil Mining Corporation
1384	105K06/1379	20050479		105K06, 105K07	105K036	Dynasty Explorations Limited
1385	105K06/1380	20050479		105K06, 105K03	105K054	Cyprus Anvil Mining Corporation & Pelly River Mines Limited
1386	105K06/1381	20050479		105K06	105K049	Cyprus Anvil Mining Corporation
1387	105K06/1382	20050479		105K06, 105K07	105K049	Cyprus Anvil Mining Corporation
1388	105K06/1386	20050479		105K06	105K094, 105K059, 105K054	Anvil Mining Corporation, Cyprus Anvil Mining Corporation, & Curragh Resources Inc.
1389	105K06/1387	20050479		105K06	105K062	Anvil Mining Corporation
1390	105K11/1384	20050479		105K11	105K078	Cyprus Anvil Mining Corporation
1391	105O/1414	20050480		105O	8Km NE 105O008	Atlas Exploration Limited
1392	105O03/1394	20050480		105O03	Not Applicable	Atlas Exploration Limited
1393	105O03/1395	20050480		105O03	ESE of 105O051	Atlas Exploration Limited
1394	105O03/1396	20050480		105O03	Not Applicable	Atlas Exploration Limited
1395	105O03/1397	20050480		105O03	Not Applicable	Atlas Exploration Limited
1396	105O03/1398	20050480		105O03	105O005	Atlas Exploration Limited
1397	105O06/1388	20050480		105O06	Not Applicable	Atlas Exploration Limited
1398	105O06/1389	20050480		105O06	2Mi S of 105O007	Atlas Exploration Limited
1399	105O06/1390	20050480		105O06	Not Applicable	Atlas Exploration Limited
1400	105O06/1391	20050480		105O06	105O006	Dynasty Explorations Limited
1401	105O06/1392	20050480		105O06	105O006	Dynasty Explorations Limited
1402	105O06/1393	20050480		105O06	105O007	Atlas Exploration Limited
1403	105O06/1399	20050480		105O06	105O006	Atlas Exploration Limited
1404	105O07/1400	20050480		105O07	Not Applicable	Atlas Exploration Limited
1405	105O07/1401	20050480		105O07	Not Applicable	Atlas Exploration Limited
1406	105O08/1402	20050480		105O08	Not Applicable	Atlas Exploration Limited
1407	105O11/1403	20050480		105O11	Not Applicable	Atlas Exploration Limited
1408	105O11/1404	20050480		105O11	Not Applicable	Atlas Exploration Limited
1409	105O11/1405	20050480		105O11	105O012	Atlas Exploration Limited & Dynasty Explorations Limited
1410	105O11/1406	20050480		105O11	Not Applicable	Atlas Exploration Limited
1411	105O11/1407	20050480		105O11	Not Applicable	Atlas Exploration Limited
1412	105O11/1408	20050480		105O11	Not Applicable	Atlas Exploration Limited
1413	105O12/1409	20050480		105O12	Not Applicable	Atlas Exploration Limited
1414	105O12/1410	20050480		105O12	Not Applicable	Atlas Exploration Limited
1415	105O12/1411	20050480		105O12	Not Applicable	Atlas Exploration Limited
1416	105O12/1412	20050480		105O12	Not Applicable	Atlas Exploration Limited
1417	105O12/1413	20050480		105O12	Not Applicable	Atlas Exploration Limited
1418	105P/1415	20050480		105P	Not Applicable	Dynasty Explorations Limited
1419	105P/1416	20050480		105P	Not Applicable	Dynasty Explorations Limited

# ANVIL FILE LIST

LINE	TITLE	CONTENT	From DATE	to DATE
1376	Bin Jaye Claim Group, report on geochemical survey, geology, & diamond drilling, 105K07	Property Geological Drilling Partial Copy Of Old Assessment Report 1977 Relogs Of Old Holes Anvil District	01-Jan-66	31-Dec-66
1377	1974 Exploration report, Lisa Claim Group, by G. Jilson, 105K07	Property Geological Geochemical Geophysical Ground Mag Turam Soils Cu Pb Zn Anvil District	01-Apr-75	30-Apr-75
1378	RR Claims, by L.C. Pigage & R.S. Tolbert, 105K06	Property Geological Field Notes & Maps Petrographic Notes Anvil District	01-Jan-85	31-Dec-87
1379	Report on geological mapping of The Tread Claims, by J. Bradford, 105K02	Property Geological Assessment Report Anvil District	01-Jan-89	31-Dec-89
1380	General diamond drilling, Swim Lakes, A Group, 105K03	Property Drilling Anvil District Swim Deposit	01-Jan-64	31-Dec-77
1381	Geologic, geochemical & geophysical investigations, HoHo & Bram Claims, by P. Dean & J.S. Brock, 105K03	Property Geological Geochemical Geophysical Drilling Anvil District Summary Of Work To Date In General Vicinity Soils Cu Pb Zn Crone EM Magnetometer Airborne EM & Mag	01-Aug-71	31-Aug-71
1382	Assessment, Dea Claim Group, diamond drilling, R.S. Adamson, 105K03	Property Drilling Anvil District Assessment Report	01-Aug-66	31-Aug-66
1383	Geology of the Tie Firth Area, by G.A. Jilson & L.C. Pigage, 105K06	Property Geological Structure At Nw End Of Grum Anvil District	01-Apr-84	30-Apr-84
1384	1965 Assessment work, Beta Claim Group, 105K06 & 105K07	Property Drilling Anvil District Rotary Drilling & Road Work But No Data For Holes	01-Jan-65	31-Dec-65
1385	1975 Review of exploration on Pelly River Mines Claims, Anvil District, J. Jansons, 105K03 & 105K06	Property Geological Geophysical Drilling Trenching Anvil District IP Survey	01-Jan-76	31-Jan-76
1386	1974 Exploration program results, The Fat Claims, by G. Jilson, 105K06	Property Geological Geochemical Geophysical Anvil District Soils Cu Pb Zn Turam Mag Gravity	01-Apr-75	31-Dec-75
1387	Fat Claims, geologic sketch map, by G. Jilson, 105K06 & 105K07	Property Geological Anvil District	01-Jan-75	31-Dec-75
1388	Various files on drilling & assessment, Sun Gal Tie Lo Bill Jo Claims, 105K06	Property Geological Drilling Anvil District	01-Jan-65	31-Dec-85
1389	Progress report, Lee Mineral Claim Group, by M.O. Hampton, 105K06	Property Geological Geochemical Geophysical Anvil District Soils Cu Pb Zn IP Mag Gravity Airborne Mag EM	01-Jan-68	31-Dec-71
1390	1975 Report on diamond drilling, The Dana-Halo Claims, by G.A. Jilson, 105K11	Property Drilling	01-Dec-75	31-Dec-75
1391	Geology & geochemistry report on Keele Peak Area, by Carson & J. Sanford, 105O	Regional Geological Geochemical Investigation Of Large Gossan Cu Pb Zn Soil Silt	01-Aug-66	31-Aug-66
1392	1967 Geological work sheets, 105O03	Regional Geological	01-Jan-67	31-Jan-67
1393	Oex examination, south of Widdy Lake, by J.S. Brock, 105O03	Regional Geochemical Prospecting 8 Isolated Geochem Samples Near 2 Gossans Cu Pb Zn	01-Jan-72	31-Dec-72
1394	Field sheets, 105O03	Regional Geological Geochemical Silts Cu Pb Zn Hess Project	01-Jan-68	31-Dec-68
1395	Geochemistry results map, 105O03	Regional Geochemical Silts Cu Pb Zn	01-Jan-75	31-Dec-75
1396	1968 Field season, Tom Mineral Claims, report on geological, by T.J. Adamson, 105O03	Property Geological	01-Oct-68	31-Oct-68
1397	Geochemical results, Claim Group, 1" = 1 mile, Hess Project, 105O06	Regional Geochemical Silt Soil Cu Pb Zn	01-Jan-69	31-Dec-69
1398	Fin Campbell Oex/66, by F. A. Campbell, 105O06	Property Geological Prospecting	01-Jan-66	31-Dec-66
1399	1967 Geological work sheets, 105O06	Regional Geological Preliminary & Field Maps	01-Jan-67	31-Dec-67
1400	Gravity interpretation, Jake Lake Hess Area, by R.B. Galeski, 105O06	Property Geophysical Gravity Probably On Scott Claims	01-Aug-71	31-Aug-71
1401	Soil sample grid, Jake Lake, 105O06	Property Geochemical Soils Cu Pb Zn Part Of Scot Claims Property	01-Jan-71	31-Dec-71
1402	Art Mineral Claim Group, by T.J. Adamson, 105O06	Property Geological Geochemical Geophysical Soils Cu Pb Zn EM Crone JEM	01-Jan-68	31-Dec-68
1403	Scot Claims, various files, by T.J. Adamson, P.M. Dean, & J.S. Brock, 105O06	Property Geological Geochemical Geophysical Drilling Ground Mag EM Soils Silts Cu Pb Zn @ Reports In 1972 Diamond Drilling Most Look Like Assessment Reports	01-Jan-68	31-Dec-72
1404	Field sheets, 105O07	Regional Geological Geochemical Sample Locations	01-Jan-68	31-Dec-68
1405	Geochemical results, Claim Group, 1" = 1 mile, 105O07	Regional Geochemical	01-Jan-68	31-Dec-68
1406	Field sheets, 105O08	Regional Geological Geochemical	01-Jan-68	31-Dec-68
1407	Geology of claim map, 1" = 1 mile, 105O11	Regional Geological Field Sheets	01-Jan-68	31-Dec-68
1408	Geochemical results & claim map, 1" = 1 mile, 105O11	Regional Geochemical	01-Jan-68	31-Dec-68
1409	Reports, Arrowhead Pass, copper showing, by M.O. Hampton & K. Heinanen, 105O11	Property Geological	01-Sep-63	30-Jun-68
1410	1968 Geochemical field sheets, by A. Heinanen, 105O11	Regional Geological Geochemical	01-Jan-68	31-Dec-68
1411	Geochemistry results map, 105O11	Regional Geological Geochemical	01-Jan-68	31-Dec-68
1412	1967 Geochemical work sheets, 105O11	Regional Geochemical Field Notes Photo Overlays & Analytical Results	01-Jan-67	31-Dec-67
1413	Geochemistry, 105O12	Regional Geological Geochemical	01-Jan-68	31-Dec-68
1414	Geology, 105O12	Regional Geological	01-Jan-68	31-Dec-68
1415	1969 Geochemistry field sheets, 105O12	Regional Geochemical	01-Jan-69	31-Dec-69
1416	1968 Geochemical work sheets, 105O12	Regional Geochemical Photo Overlay & Field Notes	01-Jan-68	31-Dec-68
1417	1969 Geology field sheets, 105O12	Regional Geological Photo Overlay & Sample Notes	01-Jan-69	31-Dec-69
1418	Sekwi Project, proposed exploration program, Devonian Carbonate Reefs, Sekwi Mountain map area, by P.M. Dean, 105P	Regional Geological Proposal But No Results	01-Dec-72	31-Dec-72
1419	Field sheets, Sekwi Area, Overlays, 105P	Regional Geological Geochemical Photo Overlays Of Sample Locations	01-Jan-73	31-Dec-73

# ANVIL FILE LIST

LINE	FILE_NUMBER	BOX_NUMBER	BOX_NOTE	NTS	MINFILE	COMPANY
1420	105P/1417	20050480		105P	Not Applicable	Cyprus Exploration Corporation Ltd.
1421	105P/1418	20050480		105P	Not Applicable	Atlas Exploration Limited & Dynasty Explorations Limited
1422	105P05/1419	20050480		105P05	None	Cyprus Exploration Corporation Ltd.
1423	105K11/1420	20050481		105K11	105K078	Cyprus Anvil Mining Corporation
1424	105K11/1421	20050481		105K11	105K078	Cyprus Anvil Mining Corporation
1425	105K11/1422	20050481		105K11	105K085	Anvil Mining Corporation & Cyprus Anvil Mining Corporation
1426	105K11/1423	20050481		105K11	105K096	Cyprus Exploration Corporation Ltd. & Ridgemont Mining Corporation
1427	105K11/1424	20050481		105K11	105K079	Anvil Mining Corporation
1428	105K11/1425	20050481		105K11	105K077	Atlas Exploration Limited
1429	105K11/1426	20050481		105K11	105K077	Atlas Exploration Limited
1430	105K11/1428	20050481		105K11	105K077	Atlas Exploration Limited
1431	105K11/1433	20050481		105K11	Not Applicable	Atlas Exploration Limited
1432	105K11/1434	20050481		105K11	Not Applicable	Atlas Exploration Limited
1433	105K11/1435	20050481		105K11	Not Applicable	Anvil Mining Corporation
1434	105K11/1436	20050481		105K11	105K078	Atlas Exploration Limited
1435	105K11/1437	20050481		105K11	105K088, 105K096, 105K079	Cyprus Anvil Mining Corporation
1436	105K12/1427	20050481		105K12	Not Applicable	Cyprus Anvil Mining Corporation
1437	105K12/1429	20050481		105K12	105K076	Atlas Exploration Limited
1438	105K12/1430	20050481		105K11, 105K12	105K076	Atlas Exploration Limited
1439	105K12/1431	20050481		105K12	Not Applicable	Atlas Exploration Limited
1440	105K12/1432	20050481		105K12	Not Applicable	Atlas Exploration Limited
1441	105K06/1438	20050482		105K06	105K084	Cyprus Exploration Corporation Ltd.
1442	105K06/1439	20050482		105K06	105K084, 105K049	Cyprus Anvil Mining Corporation
1443	105K06/1440	20050482		105K06	105K084	Cyprus Exploration Corporation Ltd. & Kangaroo Exploration Corporation
1444	105K06/1440	20050482		105K06	105K084	Cyprus Exploration Corporation Ltd. & Kangaroo Exploration Corporation
1445	105K06/1441	20050482		105K06	105K084	Cyprus Exploration Corporation Ltd. & Kangaroo Exploration Corporation
1446	105K06/1442	20050482		105K06	105K083	Altair Mining Corporation Ltd.
1447	105K06/1443	20050482		105K06	105K084	Cyprus Exploration Corporation Ltd. & Kangaroo Exploration Corporation
1448	105F07/1444	20050483		105F07	105F012	Cyprus Anvil Mining Corporation & Anvil Range Mining Corporation
1449	105F07/1445	20050483		105F07	105F012	Cyprus Exploration Corporation Ltd. & Anvil Range Mining Corporation
1450	105F07/1446	20050483		105F07	105F012	Cyprus Anvil Mining Corporation & Curragh Resources Inc.
1451	105F07/1447	20050483		105F07	105F012	Anvil Mining Corporation & Cyprus Anvil Mining Corporation
1452	105F07/1448	20050483		105F07	105F012	Curragh Resources Inc.
1453	105F07/1449	20050483		105F07	105F012	Cyprus Anvil Mining Corporation
1454	105F07/1450	20050483		105F07	105F012	Cyprus Anvil Mining Corporation
1455	105K02/1455	20050484		105K02	105K037	Cyprus Anvil Mining Corporation
1456	105K02/1456	20050484		105K02	105K042	Anvil Mining Corporation
1457	105K02/1464	20050484		105K02	105K036, 105K040	Cyprus Anvil Mining Corporation
1458	105K03/1454	20050484		105K03	105K055	Prospector Airways Ltd. & Kerr Addison Mines Ltd.
1459	105K03/1457	20050484		105K03	Between 105K054 & 105K046	Cyprus Anvil Mining Corporation

# ANVIL FILE LIST

LINE	TITLE	CONTENT	From_DATE	to_DATE
1420	A report on the boundary reconnaissance, Sekwi Mountain Area, by I. Turnbull, 105P	Regional Geological Geochemical Silts Cu Pb Zn Mn W	01-Dec-70	31-Dec-70
1421	Geology, 105P	Regional Geological Claim Location GSC Maps With Annotations & Claim Map Of Godlin Lake Area	01-Jan-73	31-Dec-73
1422	Three reports, Mehitabel Claims, by I. Turnbull, 105P05	Regional Geological Geochemical Silts Mn Mo Pb Zn Cu W On YT NWT Border	01-Dec-70	31-Dec-70
1423	Various files, Hal Claims, by G. Jilson & J.G. Simpson, 105K11	Property Geological Geochemical Geophysical IP Ground Mag Soils Cu Pb Zn	01-Jan-74	31-Dec-75
1424	Various files, IRMA Claims, by P.E. Walcott, 105K11	Property Geophysical Gravity Mag IP	01-Jan-75	31-Dec-77
1425	Yeti Claims, various files, by R.S. Adamson, 105K11	Property Geological Geochemical Geophysical Mag EM Soils Cu Pb Zn	01-Jan-75	31-Dec-75
1426	Various files, Jon Claims, by G.A. Jilson & J.G. Simpson, 105K11	Property Geological Geochemical Soils Cu Pb Zn	01-Jan-73	31-Dec-73
1427	Various files, Ivan Claims, by R.S. Adamson, 105K11	Property Geological Geophysical Drilling Mag EM	01-Jan-66	31-Dec-66
1428	Various files, Owl Group, by T. Adamson & R.B. Galeski, 105K11	Property Geological Geochemical Geophysical Drilling Gravity	01-Jan-70	31-Dec-70
1429	Report on geology, geochemistry & geophysics, OWL Claims, by M.E. Coates & J.S. Brock, 105K11	Property Geological Geochemical Geophysical Soils Cu Pb Zn Ground Mag & EM	01-Jan-70	31-Dec-70
1430	Geochemistry magnetic anomaly, 105K11	Regional Geochemical Soils Silts Cu Pb Zn Follow-Up Recce Gossan 18 Mag Anomaly 9	01-Jan-69	31-Dec-69
1431	1969 Field sheets, geochemistry, Coates, 105K11	Regional Geochemical Air Photo Overlays	01-Jan-69	31-Dec-69
1432	1969 Field sheets, Dawson, 105K11	Regional Geochemical Photo Overlays	01-Jan-69	31-Dec-69
1433	Earn Project, geochemistry area A, 105K11	Regional Geochemical Results Sheets For Soil Surveys Cu Pb Zn NE Jon Cl.	01-Jan-74	31-Dec-74
1434	Gossan #14-#10, by G. Sanford, 105K11	Property Geological	01-Jan-70	31-Dec-70
1435	Tara Dane Hal Mark, airborne electromagnetic negatives, 105K11	Regional Geophysical Airborne Mag & EM Negative	01-Jan-66	31-Dec-66
1436	Silt samples, Coward Creek, 105K12	Regional Geochemical Silts Cu Pb Zn	01-Jan-78	31-Dec-78
1437	Field sheets, Hoot Group, 105K12	Property Geochemical	01-Jan-69	31-Dec-69
1438	Aeromagnetic, Hoot Group, 105K11 & 105K12	Property Geophysical Aeromag	01-Jan-69	31-Dec-69
1439	1969 Field sheets, Gates, by M.E. Coates, 105K12	Regional Geological	01-Jan-69	31-Dec-69
1440	1969 Field sheets, Dawson, by K. Dawson, 105K12	Regional Geological	01-Jan-69	31-Dec-69
1441	Mount Mye prospect, various files, 105K06	Property Geological Geochemical Prospecting Anvil District Various Maps & Photo Negatives	01-Jan-70	31-Dec-73
1442	1977 Joint venture progress report, North Anvil Range, by J.P. Franzen, 105K06	Property Geological Geochemical Geophysical Turam EM Gravity Ground Mag Soils Cu Zn Pb Zn Anvil District	01-Dec-77	31-Dec-77
1443	1970 to 1973 Summary of exploration of The Mount Mye Prospect, by G. Jilson, 105K06	Property Geological Geochemical Geophysical Drilling Ground Mag Geochem Soils Cu Pb Zn 2 Copies	01-Jan-70	31-Dec-74
1444	1970 to 1973 Summary of exploration of The Mount Mye Prospect, by G. Jilson, 105K06	Property Geological Geochemical Geophysical Drilling Ground Mag Geochem Soils Cu Pb Zn 2 Copies	01-Jan-70	31-Dec-74
1445	A geological report on the Zan & Portions of The Taf & Mx Claims, by P.F. Lewis & J.G. Simpson, 105K06	Property Geological Anvil District Assessment Report	01-Jan-72	31-Dec-72
1446	1967 Exploration work final report, AMI-32 Mineral Claims, by H. Wober, 105K06	Property Drilling Geochemical Geophysical Crone EM Gravity Soils Cu Pb Zn Anvil District	01-Jan-68	31-Jan-68
1447	Report on a geochemical survey & diamond drilling, The Mount Mye Property, by I. Turnbull & J.G. Simpson, 105K06	Property Geological Geochemical Drilling Soils Cu Pb Zn Hg	01-Jan-70	31-Dec-70
1448	Air Photos of MM/JJ/DD Claim Area, 105F07	Property Air Photos	01-Jan-96	31-Dec-96
1449	1996 Miscellaneous files, From Anvil Camp, 105F07	Property Geological Drilling Assorted Maps & Correspondence Re: Drilling Program & General Area	01-Jan-73	31-Dec-96
1450	Miscellaneous correspondence & administrative files, MM Claims, 105F07	Property JV Agreement Correspondence Re Data Examinations & Assessment	01-Jan-74	31-Dec-93
1451	1974 to 1977 Exploration work, MM Claims, misc. files, 105F07	Property Geological Geochemical Geophysical Drilling	01-Jan-74	31-Dec-77
1452	1987/1988 Trenching programs, MM Claims, misc. files, by L.C. Pigage, 105F07	Property Geological Trenching Contains Assessment Reports	01-Jan-87	31-Dec-88
1453	1976 Exploration report, M/JJ/DD Property, by P.M. Dean, 105F07	Property Geological Drilling	01-Dec-76	31-Dec-76
1454	Summary report, MM Project, by D.S. Jennings, 105F07	Property Geological Geochemical Geophysical Drilling Ground Mag Gravity Soils Cu Pb Zn 1973-74 Exploration Work	01-Apr-76	30-Apr-76
1455	Drill logs, Foto Claims, by J.W. Mustard, 105K02	Property Geological Drilling Anvil District Original Logs.	01-Jan-80	31-Dec-80
1456	1964 DDH logs, 66-5-1-4, 105K02	Property Geological Drilling Anvil District	01-Jan-64	31-Dec-67
1457	Drill logs, Janice & Cat, 105K02	Property Geological Drilling Anvil District	01-Jan-78	31-Dec-80
1458	1955 DDH logs, Kerr Addison, 105K03	Property Geological Drilling Anvil District Vangorda Mine Copies Of Original Vangorda Logs (Incomplete)	01-Jan-55	31-Dec-55
1459	Drill logs, Blind Creek, by L.C. Pigage B.V. Hall, 105K03	Property Geological Drilling Anvil District 79 Bc 01-03 Series Of Holes-Original Logs	01-Jan-79	31-Dec-79

# ANVIL FILE LIST

LINE	FILE_NUMBER	BOX_NUMBER	BOX_NOTE	NTS	MINFILE	COMPANY
1460	105K03/1465	20050484		105K03	105K055, 105K056	Cyprus Anvil Mining Corporation & Kerr Addison Mines Limited
1461	105K05/1453	20050484		105K05	105K067, 105K115	Anvil Mining Corporation & Cyprus Anvil Mining Corporation
1462	105K06/1451	20050484		105K06	105K083, 105K084	Cyprus Anvil Mining Corporation & Cyprus Exploration Corporation Ltd.
1463	105K06/1458	20050484		105K06	105K061, 105K062, 105K063	Anvil Mining Corporation & Cyprus Anvil Mining Corporation
1464	105K06/1459	20050484		105K06	105K061	Cyprus Anvil Mining Corporation & Anvil Mining Corporation
1465	105K06/1460	20050484		105K06	105K061	Cyprus Anvil Mining Corporation & Anvil Mining Corporation
1466	105K06/1461	20050484		105K06	105K061	Anvil Mining Corporation
1467	105K06/1462	20050484		105K06	105K061	Cyprus Anvil Mining Corporation & Anvil Mining Corporation
1468	105K06/1463	20050484		105K06	105K051	Welcome North Mines Ltd.
1469	105K06/1466	20050484		105K06	105K057	Anvil Mining Corporation
1470	105K11/1452	20050484		105K11	105K078	Cyprus Anvil Mining Corporation & Cyprus Exploration Corporation Ltd.
1471	105K02/1469	20050485		105K02	105K045	Frontier Explorations Limited
1472	105K06/1467	20050485		105K06	105K061	Dynasty Explorations Limited & Anvil Mining Corporation
1473	105K07/1468	20050485		105K07	105K030	Cyprus Exploration Corporation Ltd. & Ridgemont Mining Corporation
1474	105K07/1470	20050485		105K07	105K050	Dynacore Explorations Ltd.
1475	105K07/1471	20050485		105K07	105K050	Jaye Explorations Ltd.
1476	105K07/1472	20050485		105K07	105K034	Dynasty Explorations Limited & Anvil Mining Corporation
1477	105K07/1473	20050485		105K07	Not Applicable	Atlas Exploration Limited
1478	105K07/1474	20050485		105K07	Not Applicable	Atlas Exploration Limited
1479	105K07/1475	20050485		105K07	Not Applicable	Cyprus Exploration Corporation Ltd.
1480	105K07/1476	20050485		105K07	105K035	Welcome North Mines Ltd.
1481	105K07/1477	20050485		105K07	105K036	Welcome North Mines Ltd.
1482	105K/1491	20050486		105K10	Not Applicable	Atlas Exploration Limited
1483	105K07/1480	20050486		105K07	Not Applicable	Cyprus Anvil Mining Corporation
1484	105K07/1495	20050486		105K07	105K030	Anvil Mining Corporation
1485	105K07/1496	20050486		105K07	105K034	Cyprus Anvil Mining Corporation, Cyprus Exploration Corporation Ltd., & Ridgemont Mining Corporation
1486	105K07/1497	20050486		105K07	105K086	Cyprus Anvil Mining Corporation
1487	105K07/1498	20050486		105K07	105K035	Yukon Copper Ltd.
1488	105K08/1479	20050486		105K08, 105K09	Not Applicable	Cyprus Anvil Mining Corporation
1489	105K08/1482	20050486		105K08	Not Applicable	Atlas Exploration Limited
1490	105K08/1483	20050486		105K08	Not Applicable	Atlas Exploration Limited
1491	105K08/1484	20050486		105K08	Not Applicable	Atlas Exploration Limited
1492	105K09/1485	20050486		105K09	Not Applicable	Atlas Exploration Limited
1493	105K09/1486	20050486		105K09	Not Applicable	Atlas Exploration Limited
1494	105K09/1487	20050486		105K09	Not Applicable	Atlas Exploration Limited
1495	105K09/1488	20050486		105K09	None	Atlas Exploration Limited
1496	105K09/1489	20050486		105K09	none	Cyprus Anvil Mining Corporation
1497	105K10/1478	20050486		105K10	105K086	Cyprus Anvil Mining Corporation



# ANVIL FILE LIST

LINE	TITLE	CONTENT	From DATE	to DATE
1460	1977 OB drilling on CAMC ground, Vangorda Kerr Addison, 105K03	Property Geological Drilling Engineering Anvil District Grum Mine Vangorda Mine Logs Of Geotechnical Holes Around Grum & Vangorda	01-Jan-77	31-Dec-77
1461	Drill logs, Lower Anvil Creek Area, 105K05	Property Geological Drilling Anvil District Lorna Multi Some Are Originals	01-Jan-68	31-Dec-77
1462	Drill logs, North Anvil, 105K06	Property Geological Drilling Many Are Originals Anvil District	01-Jan-70	31-Dec-80
1463	Drill logs, Northwest Faro, Next Creek, 105K06	Property Geological Drilling Anvil District Assorted Drill Logs In Area Nw Of Faro Mine	01-Jan-65	31-Dec-75
1464	Faro drill logs, 105K06	Property Geological Drilling Anvil District Faro Mine	01-Jan-72	31-Dec-79
1465	Faro drill logs, 105K06	Property Geological Drilling Anvil District Faro Mine Originals Of Early Logs	01-Jan-66	31-Dec-67
1466	Drill logs, Faro, 105K06	Property Geological Drilling Anvil District Faro Mine Originals Of Very Early Logs & Holes From Adit	01-Jan-65	31-Dec-67
1467	Faro drill logs, 105K06	Property Geological Drilling Anvil District Faro Mine	01-Jan-70	31-Dec-72
1468	Drill Logs, Wynne Claims, by F. Foster, 105K06	Property Geological Drilling Anvil District	01-Jul-77	31-Jul-77
1469	Rotary holes, Tie Group, by R.E.G. Davis, 105K06	Property Geological Drilling Anvil District Logs & Location Map For Trh 1-4	01-Jan-66	31-Dec-66
1470	Earn Project, Dana, Halo, drill logs, 105K11	Property Geological Drilling Original Logs	01-Jan-74	31-Dec-75
1471	Assessment reports, Fox Claims, 105K02	Property Geochemical Geophysical Anvil District Only Copies Of Assessment Reports See Those Gravity Mag Soils	01-Jan-67	31-Dec-68
1472	Gal Claims, various files, 105K06	Property Geological Geochemical Geophysical Anvil District Ground EM Mag Gravity Soil Cu Pb Zn	01-Jan-65	31-Dec-72
1473	Geochemistry, Jan Claims, by G.A. Jilson & J.G. Simpson, 105K07	Property Geochemical Soils Cu Pb Zn Includes Assessment Report By Jilson/Simpson On Geochemistry	01-Jan-73	31-Dec-73
1474	Report on airborne & ground geophysical survey, geochemical survey & geological survey, Breeze Claim Group, by R.J. Cathro, 105K07	Property Geological Geochemical Geophysical Soils Cu Pb Zn Copy Of Assessment Report	01-Jan-67	31-Dec-67
1475	Bin Claims, various reports & maps, by C.K. O'Connor & R.B. Galeski, 105K07	Property Geophysical Gravity Mag EM Copies Of Assessment Reports Anvil District	01-Jan-66	31-Dec-68
1476	Ace Claims, various reports, by M.O. Hampton, R.S. Adamson, J.S. Brock & R.K. Watson, 105K07	Property Geological Geochemical Geophysical Ground Mag EM IP Originals Of Various Assessment Reports	01-Jan-65	31-Dec-67
1477	1969 Geochemical field sheets, 105K07	Regional Geochemical Photo Overlays	01-Jan-69	31-Dec-69
1478	Geochemistry, magnetic anomaly, 105K07	Regional Geochemical Soil Lines GSC Airborne Magnetic Anomalies Cu Pb Zn Mo	01-Jan-69	31-Dec-69
1479	Reconnaissance Program, Anvil Pluton Area, Ross River, I. Turnbull, 105K07	Regional Geological Geochemical Silts Cu Pb Zn Mn One Creek Near 105K033 Minfile	01-Oct-70	31-Dec-70
1480	Dot Claims, by J. Betz & R.B. Galeski, 105K07	Property Geophysical Gravity & Ground Mag Maps	01-Jan-77	31-Dec-77
1481	Ruth Claims, by P.E. Walcott & F. Foster, 105K07	Property Geophysical Crone Horizontal Loop Ground EM Ground Mag Maps Only	01-Jan-75	31-Dec-75
1482	1969 Field sheets, 105K10	Regional Geochemical Overlays & Field Notes	01-Jan-69	31-Dec-69
1483	1974/1975 Report on regional & area investigations of The EARN Project, by G.A. Jilson, 105K07	Regional Geological Geochemical Soils & Silts Cu Pb Zn	01-Jun-76	30-Jun-76
1484	Laurel Claims, by R.S. Adamson & M.O. Hampton, 105K07	Property Geological Geochemical Geophysical Anvil District Ground EM Mag Soils Cu Pb Zn Assessment Reports Adamson Geophysics 1966 Adamson Geochem '66 Hampton Geoph'66 Hampton Geochem '68	01-Jan-66	31-Dec-66
1485	Various files, Lisa Claims, by P.F. Lewis & P.E. Walcott, 105K07	Property Geological Geochemical Geophysical Soils Cu Pb Zn Ground Mag Gravity	01-Jan-73	31-Dec-75
1486	Various files, Nor Claims, by G.A. Jilson & J.G. Simpson, 105K07	Property Geochemical Soils Cu Pb Zn Assessment Report	01-Oct-75	31-Oct-75
1487	Assessment reports, Tel Claims, by R.J. Cathro, 105K07	Property Geological Geochemical Geophysical Airborne Mag EM Soils Cu Pb Zn Assessment Report Copies See These	01-Jan-66	31-Dec-66
1488	Earn Project, Steak Lake Area, silting, 105K08 & 105K09	Regional Geochemical	01-Jan-75	31-Dec-75
1489	1969 Geochemical field sheets, 105K08	Regional Geochemical Photo Overlays Only	01-Jan-69	31-Dec-69
1490	1968 Geochemical work sheets, 105K08	Regional Geochemical Field Notes & Overlay	01-Jan-68	31-Dec-68
1491	Geochemistry magnetic anomaly, 105K08	Regional Geological Geochemical Follow Up Soil Lines On Several Airborne Mag Anomalies Hess Project Stokes Lake Program	01-Jan-69	31-Dec-69
1492	1969 Geology field sheets, 105K09	Regional Geological Overlays & Maps	01-Jan-69	31-Dec-69
1493	1969 Geochemical field sheets, 105K09	Regional Geochemical Notes & Photo Overlays	01-Jan-69	31-Dec-69
1494	1968 Geochemical work sheets, 105K09	Regional Geochemical Field Notes & Photo Overlays	01-Jan-68	31-Dec-68
1495	Geochemistry magnetic anomaly, 105K09	Regional Geochemical Soil Follow-Up Lines On Mag Anomaly 26	01-Jan-69	31-Dec-69
1496	1974 Geochemistry, Sheldon Project, values zinc, lead, & copper, 105K09	Regional Geochemical Silt Soil Rock Cu Pb Zn	01-Jan-74	31-Dec-74
1497	Geology & geochemistry, Zed Claims, 105K10	Property Geological Geochemical Field Notes & Sketches	01-Jan-75	31-Dec-75

# ANVIL FILE LIST

LINE	FILE_NUMBER	BOX_NUMBER	BOX_NOTE	NTS	MINFILE	COMPANY
1498	105K10/1481	20050486		105K10	105K028	Atlas Exploration Limited
1499	105K10/1490	20050486		105K10	Not Applicable	Atlas Exploration Limited
1500	105K10/1492	20050486		105K10	Not Applicable	Atlas Exploration Limited
1501	105K10/1493	20050486		105K10	Not Applicable	Atlas Exploration Limited
1502	105K10/1494	20050486		105K10	Not Applicable	Cyprus Anvil Mining Corporation
1503	105K10/1500	20050486		105K10	105K087	Anvil Mining Corporation
1504	105K10/1501	20050486		105K10	105K086	Anvil Mining Corporation
1505	105K06/1505	20050487		105K06, 105K07, 105K10, 105K11	105K078, 105K079, 105K096, 105K085, 105K086, 105K030	Cyprus Exploration Corporation Ltd. & Ridgemont Mining Corporation
1506	105K11/1502	20050487		105K11	105K078	Northern Empire Mines & Northern Homestake Mines
1507	105K11/1503	20050487		105K11	105K078	Cyprus Anvil Mining Corporation
1508	105K11/1504	20050487		105K11	105K078	Cyprus Anvil Mining Corporation
1509	105K05/1485	20050488	Entire Box is 1 file	105K05	105K065, 105K064, 105K063, 105K062, 105K066	Curragh Resources Inc. & Welcome North Mines Ltd.
1510	105K/1509	20050489		105K	Various	Cyprus Anvil Mining Corporation & Curragh Resources Inc.
1511	105K03/1507	20050489		105K03	105K054, 105K058, 105K061, 105K056, 105K101	Anvil Mining Corporation & Pelly River Mines Ltd.
1512	105K03/1507	20050489		105K03	105K054, 105K058, 105K061, 105K056, 105K101	Anvil Mining Corporation & Pelly River Mines Ltd.
1513	105K03/1508	20050489		105K03	105K101	Cyprus Anvil Mining Corporation & University of Toronto
1514	105K06/1506	20050489		105K06	105K057	Cyprus Anvil Mining Corporation
1515	105K05/1510	20050490		105K05	105K066	Anvil Mining Corporation & Dynasty Explorations Limited
1516	105K05/1511	20050490		105K05	105K115	Anvil Mining Corporation
1517	105K05/1512	20050490		105K05	105K067	Atlas Exploration Limited
1518	105K05/1513	20050490		105K05	105K067	Atlas Exploration Limited
1519	105K05/1514	20050490		105K05, 105K06	105K064	Heda Mining Company of Canada
1520	105K05/1515	20050490		105K05	105K066, 105K067	Dynasty Explorations Limited
1521	105K05/1516	20050490		105K05	105K064, 105K065	New Far North Explorations Ltd.
1522	105K05/1517	20050490		105K05	105K065	Anvil Mining Corporation
1523	105K06/1518	20050491	Entire Box is 1 file	105K06	105K061	Dynasty Explorations Limited & Anvil Mining Corporation
1524	105K/1519	20050492		105K	Various	Cyprus Anvil Mining Corporation & Curragh Resources Inc.
1525	105K/1520	20050492		105K	Not Applicable	Cyprus Anvil Mining Corporation
1526	105K/1521	20050492		105K	Various	Cyprus Anvil Mining Corporation & Curragh Resources Inc.
1527	105K/1522	20050492		105K	Various	Anvil Range Mining Corporation
1528	105K/1523	20050492		105K	Various	Anvil Mining Corporation
1529	105K5/1524	20050492		105K05	105K083, 105K084	Cyprus Anvil Mining Corporation

# ANVIL FILE LIST

LINE	TITLE	CONTENT	From_DATE	to_DATE
1498	Property submitted by M. Early, Blind Lakes Area, Flip Creek, by J.S. Brock, 105K10	Property Geological Correspondence	01-Jan-69	31-Dec-69
1499	Magnetic anomaly #20-21, by M. Waldner, 105K10	Regional Geological Follow-Up Notes On Mag Anomalies	01-Jan-69	31-Dec-69
1500	Geochemistry magnetic anomaly, 105K10	Regional Geochemical Follow-Up On Mag Anomalies	01-Jan-69	31-Dec-69
1501	1969 Geochemical field sheets, 105K10	Regional Geochemical Photo Overlays	01-Jan-69	31-Dec-69
1502	1974 Geochemical, Sheldon Project, values zinc, lead, & copper, 105K10	Regional Geochemical	01-Jan-74	31-Dec-74
1503	Various files, Ted Claims, by R.S. Adamson, R.D. Galeski, J. Gondi, & V. Jansons, 105K10	Property Geological Geochemical Geophysical Ground Mag EM Gravity IP Soils Cu Pb Zn Assessment Reports Adamson '66 Geochem Adamson '66 Geophysical Watson '67 IP	01-Jan-57	31-Dec-66
1504	Various files, Zues Claim Group, by R.S. Adamson, 105K10	Property Geological Geochemical Geophysical Ground Mag EM Soils Cu Pb Zn Incl Assessment Reports By Adamson 1966	01-Jan-66	31-Dec-66
1505	Anvil Range Program, reconnaissance geology & geochemistry, by P.F. Lewis, 105K06, 105K07, 105K10, & 105K11	Regional Geological Geochemical Silts Cu Pb Zn Field Sheets For Geochem Sampling	01-Mar-74	31-Mar-74
1506	By R.J. Cathro & A.R. Archer, 105K11	Property Geological Geochemical Geophysical Trenching Airborne Mag EM Soils Cu Pb Zn	01-Jan-68	31-Dec-72
1507	Dana & Halo Claims, geochemistry, by G. Jilson & J.G. Simpson, 105K11	Property Geochemical Drilling Soils Cu Pb Zn Includes Assessment Report & Other Related Files Assays For Drilling	01-Jan-73	31-Dec-74
1508	Dana & Halo Claims, geology & geophysics, by P.F. Lewis & P.E. Walcott, 105K11	Property Geological Geophysical Ground Mag IP	01-Jan-73	31-Dec-75
1509	Miscellaneous files, Faro Northwest, 105K05, file number covers entire box contents	Property Geological Geophysical Drilling Entire Box Mainly Copies Of Maps Drill Logs & Reports Dealing With Are Nw Of Faro To Anvil Creek Used By YGS	01-Jan-77	31-Dec-89
1510	Anvil District Lithology Codes	Property Geological Drilling Regional Anvil District Lithologic Codes For Anvil District Useful To Understand Abbreviations In Drill Logs Core Shack Inventory	01-Jan-75	31-Dec-90
1511	Reviews of Pelly River Mines Claims, 105K03	Property Geological Geochemical Geophysical Drilling Anvil District Status Reports On Work Or PRM Ground From Dy To Faro	01-Jan-65	31-Dec-72
1512	Reviews of Pelly River Mines Claims, 105K03	Property Geological Geochemical Geophysical Drilling Anvil District Status Reports On Work Or PRM Ground From Dy To Faro	01-Jan-65	31-Dec-72
1513	Dy research, by T. Urabe, 105K03	Property Geological Anvil District Dy/Grizzly Deposit Data For Geochemical Research By U Of T Regarding Work On Dy Mineralogy & Alteration Never Finished	01-Jan-81	31-Dec-81
1514	The Firth-Champ, by G.A. Jilson & L.C. Pigage, 105K06	Property Geological Drilling Geological Report On Champ Zone Area & Assorted Drill Sections Anvil District	01-Jan-84	31-Dec-84
1515	Roto Claims, 105K05	Property Geophysical Gravity Ground Mag Anvil District	01-Jan-70	31-Dec-70
1516	Multi-Hg Claims By R.S. Adamson & R.K. Watson	Property Geochemical Geophysical Ground Mag IP Geochem Soils Cu Pb Zn Assessment Reports By Adamson '66 & Watson '67	01-Jan-66	31-Dec-67
1517	Lorna Claims	Property Geological Geochemical Geophysical Gravity Ground Mag Geochem Results But No Maps Anvil District	01-Jan-70	31-Dec-70
1518	Jean Claims By W.J. Roberts & Others	Property Geophysical Anvil District Gravity File Incomplete Few Maps Roberts Assessment Report '71	01-Jan-70	31-Dec-70
1519	Hill Rust Property, by G. House & R.J. Cathro, 105K05 & 105K06	Property Geological Geochemical Geophysical Gravity Soils Cu Pb Zn Maps Missing Anvil District	01-Jan-67	31-Dec-70
1520	GRAN Claims By W.J. Roberts & Others	Property Geological Geochemical Geophysical Anvil District Gravity Ground Mag Soils Cu Pb Zn	01-Jan-70	31-Dec-71
1521	Joe Fair Claim Group By G. House, R.D. Lawrence & Others	Property Geological Geochemical Geophysical Anvil District Gravity Ground Mag Soils Cu Pb Zn Missing Maps Poor Copies Of Assessment Reports	01-Jan-67	31-Dec-72
1522	Crown Group By M.O. Hampton, U. Jansons, & P.E. Walcott	Property Geological Geochemical Geophysical Turam EM Soils Cu Pb Zn Missing Maps Anvil District	01-Jan-67	31-Dec-73
1523	1965 to 1980 Drill logs, Faro, 105K06	Property Geological Drilling Anvil District Faro Mine Entire Box Mainly Or Entirely Copies By YGS	01-Jan-65	31-Dec-80
1524	Geological research, Anvil District, 105K	Property Geological Regional Franzen Conodont Locations Ken Mcclay Review On Structure Colin Godwin Fluid Inclusions Anvil District Research	01-Jan-76	31-Dec-89
1525	Anvil plutonic suite, by L.C. Pigage & R.G. Anderson, 105K	Regional Geological Data From Study Of Anvil Plutons Anvil District	01-Jan-81	31-Dec-81
1526	Anvil District, survey control, by L.C. Pigage & Others, 105K	Property Regional Engineering Survey Control Description & Coordinate Conclusion Program Anvil District	01-Jan-72	31-Dec-88
1527	1996 Airborne Geophysics By A. Lambert, Aerodat	Regional Geophysical 1996 Airborne EM & Mag Report Maps Elsewhere Anvil District	01-Jan-96	31-Dec-96
1528	Anvil Exploration reviews, Various Authors, 105K	Property Geological Geochemical Geophysical Drilling Regional 1971 1972 & 1975 Exploration Reviews Anvil District	01-Jan-71	31-Dec-75
1529	CE Geology, 105K05	Property Geological Regional Anvil District	01-Jan-80	31-Dec-80

# ANVIL FILE LIST

LINE	FILE_NUMBER	BOX_NUMBER	BOX_NOTE	NTS	MINFILE	COMPANY
1530	105K/1538	20050493		105K07	105K049, 105K051	Cyprus Anvil Mining Corporation
1531	105K05/1530	20050493		105K05, 105K06	105K062, 105K063, 105K064, 105K065	Curragh Resources Inc.
1532	105K06/1525	20050493		105K06	105K061	Cyprus Anvil Mining Corporation
1533	105K06/1526	20050493		105K06	105K061	Dynasty Explorations Limited
1534	105K06/1527	20050493		105K06	105K061	Anvil Mining Corporation
1535	105K06/1528	20050493		105K06	105K061	Anvil Mining Corporation, Cyprus Anvil Mining Corporation, & Kangaroo Exploration Corporation
1536	105K06/1529	20050493		105K06	105K061, 105K063	Curragh Resources Inc.
1537	105K06/1531	20050493		105K06	105K061	Dynasty Explorations Limited & Anvil Mining Corporation
1538	105K06/1532	20050493		105K06	105K061	Dynasty Explorations Limited & Anvil Mining Corporation
1539	105K06/1533	20050493		105K06	105K061	Dynasty Explorations Limited & Anvil Mining Corporation
1540	105K06/1534	20050493		105K06	105K053	Anvil Mining Corporation
1541	105K06/1535	20050493		105K06	Between 105K050 & 105K084	Malta Mines Ltd.
1542	105K06/1536	20050493		105K06	105K060	Tay River Mines
1543	105K07/1537	20050493		105K07	105K036	Dynasty Explorations Limited & Anvil Mining Corporation
1544	105K/1539	20050494	Entire Box is 1 file	105K	Various	Anvil Mining Corporation, Cyprus Anvil Mining Corporation, & Curragh Resources Inc.
1545	105K02/1540	20050495		105K02	105K043, 105K037 & Others	Anvil Mining Corporation, Cyprus Anvil Mining Corporation, & Dynasty Explorations Limited
1546	105K02/1541	20050495		105K02	105K042	Dynasty Explorations Limited
1547	105K02/1542	20050495		105K02	105K046	Kerr Addison Mines Limited
1548	105K02/1543	20050495		105K02	105K046	Kerr Addison mines Limited & AEX Minerals Ltd.
1549	105K02/1544	20050495		105K02	105K046	Kerr Addison Mines Limited
1550	105K02/1545	20050495		105K02	105K046	Kerr Addison Mines Limited & AEX Minerals Ltd.
1551	105K02/1546	20050495		105K02	105K046	Kerr Addison Mines Limited
1552	105K02/1547	20050495		105K02	105K046	Kerr Addison Mines Limited
1553	095E/1548	20050496	Entire Box is 1 file	095E, 105A, 105G, 105H	Not Applicable	Cyprus Anvil Mining Corporation
1554	105K06/1549	20050497		105K06	105K061	Curragh Resources Inc.
1555	105K06/1550	20050497		105K06	105K061	Curragh Resources Inc.
1556	105K06/1551	20050497		105K06	105K061	Anvil Mining Corporation
1557	105K06/1552	20050497		105K06	105K061	Cyprus Anvil Mining Corporation
1558	105K06/1553	20050497		105K06	105K061	Cyprus Anvil Mining Corporation
1559	105K06/1554	20050497		105K06	105K061	Anvil Mining Corporation
1560	105K/1555	20050498		105K	Various	Cyprus Anvil Mining Corporation

# ANVIL FILE LIST

LINE	TITLE	CONTENT	From DATE	to DATE
1530	Fat & Finn Claims, 105K	Property Geological Geochemical Geophysical Anvil District Gravity Ground Mag Silts & Soils Cu Pb Zn	01-Jan-74	31-Dec-78
1531	1988 Orthophoto map, Rose Creek Area, by L.C. Pigage, 105K05 & 105K06	Property Anvil District Assessment Report	01-Jan-88	31-Dec-88
1532	Faro Zone #3 Re-Assay (KRAL) By Kamloops Research & Assay Labs	Property Geochemical Drilling Engineering Anvil District Faro Mine Check Re: Assay Of Drill Core From Zone 3 At Faro	01-Jan-77	31-Dec-79
1533	Mineralographic Study of Drill Core From Faro Deposit Of Dynasty Explorations By R.M Thompson	Property Geological Anvil District Faro Mine	01-Jan-65	31-Dec-65
1534	Report on EM Test Surveys Faro #3 Orebody By P.E Walcott	Property Geophysical Anvil District Faro Mine Ground EM	01-Jan-72	31-Dec-72
1535	Report on an induced polarization test survey, Faro #3, by P.E. Walcott, 105K06	Property Geophysical Anvil District Faro Mine IP	01-Jan-70	31-Dec-70
1536	Borehole pulse electromagnetic survey, Northwest Faro, project by D.M. Hrynyk & M.B. Seywerd, 105K06	Property Geophysical Anvil District Borehole EM Complete Report & Drawings	01-Jan-89	31-Dec-89
1537	Geochemistry, Faro Bill & Lo Claims, 105K06	Property Geochemical Anvil District Faro Mine Cu Pb Zn Soils	01-Jan-68	31-Dec-68
1538	Geophysics, Faro Bill & Lo Claims, 105K06	Property Geophysical Anvil District Faro Mine Gravity Ground Mag Ground EM IP	01-Jan-67	31-Dec-68
1539	Geology & drilling, Faro Bill & Lo Claims, 105K06	Property Geological Drilling Claim Location Anvil District Faro Mine	01-Jan-68	31-Dec-71
1540	Geochemistry, Cam & Roz Claims, by R.S. Adamson, 105K06	Property Geochemical Anvil District Includes Assessment Reports By Adamson Location Shown Is South Of Minfile	01-Jan-66	31-Dec-66
1541	Airborne geophysical survey, Falcon Claim Group, by R.J. Cathro, 105K06	Property Geophysical Anvil District Airborne Mag EM	01-Apr-67	30-Apr-67
1542	Reports on A,B,C & Snafu Groups Tay River Mines By J. Hachay & N.R Paterson	Property Geochemical Geophysical Anvil District EM Mag Poor Quality Copies Of Assessment Reports See Those	01-Jan-66	31-Dec-66
1543	Various files, Beta Claims, by J.S. Brock & T.S. Fairley, 105K07	Property Geological Geochemical Geophysical Drilling Anvil District Ground EM Mag Soils Cu Pb Zn Rotary Drilling	01-Jan-65	31-Dec-66
1544	Geological field notes, Anvil District, by L.C. Pigage, G. Jilson, J. Bradford, D. Jennings, H. Hanson & Others, 105K	Property Geological Regional Anvil District Copies Of Field Notes By YGS Entire Box	01-Jan-72	31-Dec-89
1545	Swim Lakes Area, general files, 105K02	Property Geophysical 1972 Exploration Proposal By J.S Brock 1974 Swim Lake Grid Location Assessment Filing Paper Work For Claim In Area	01-Jan-72	31-Dec-80
1546	Geology & soil sample, Swim Lakes, sketch of reconnaissance, Moose Creek Area, 105K02	Property Geological Geochemical Sample Locations & Geological Observations No Geochem Results	01-Jan-65	31-Dec-65
1547	General files, swim deposit, 105K02	Property Anvil District Assessment Filing Trail Assistance Application General Correspondence Swim Deposit	01-Jan-65	31-Dec-65
1548	Ore Body data, from Kerr Addison, Swim Lake, 105K02	Property Geophysical Anvil District Swim Deposit Gravity Ground Mag & EM Maps	01-Jan-71	31-Dec-75
1549	Various files, A Group, Swim Lakes, 105K02	Property Geological Engineering Progress Reports Control Surveys Metallurgical Files	01-Jan-63	31-Dec-68
1550	Diamond drilling, Swim Lakes, A Group, 105K02	Property Geological Drilling Engineering Anvil District Diamond Drill Core Assays Intervals For One Reserve Calculation & Reserve Calculation Summary Swim Deposit	01-Jan-65	31-Dec-73
1551	Drill sections, A Group, Swim Lakes, 105K02	Property Geological Drilling Anvil District Drill Hole Sections 108-124 Swim Deposit	01-Jan-66	31-Dec-66
1552	Swim Lakes, A Group, Geochemistry	Property Geochemical Anvil District Soils Cu Pb Zn Swim Deposit	01-Jan-66	31-Dec-69
1553	Geochemical results Anmac, Grass Lakes, Liard, Bear Pass, heavy minerals sampling projects, 095E, 105A, 105G, & 105H, covers whole box	Regional Geochemical Geochem Results & Database Printouts Or Geochem Results For Fractions & Fraction Weights 15 Elements (No Maps) Covers Entire Box	01-Jan-81	31-Dec-83
1554	Faro mine - Drill Logs By L.C Pigage & G.A Jilson	Property Geological Drilling Anvil District Faro Mine Original Drill Logs From 1986 Fill-In Drilling Program - Mainly Zone 3	01-Jan-86	31-Dec-86
1555	Faro Mine Drill Logs	Property Geological Drilling Anvil District Faro Mine Faro Deposit Fill In Drilling Zone #3 Copies But Some Originals May Not Exist Any Longer	01-Jan-90	31-Dec-90
1556	Faro Mine - Drill Logs	Property Geological Drilling Anvil District Faro Mine Fill In & Exploration Step Out Drilling - Many Originals	01-Jan-71	31-Dec-75
1557	Faro Mine - Drill Logs	Property Geological Drilling Anvil District Faro Mine Dump Site & Exploration Drill Holes Around Faro Deposit	01-Jan-76	31-Dec-76
1558	Faro Mine Drill Logs	Property Geological Drilling Anvil District Faro Mine Mainly Copies Of Drill Logs Around & In Faro Deposit	01-Jan-75	31-Dec-75
1559	Faro Mine - Drill Logs	Property Geological Drilling Anvil District Faro Mine Drill Logs In And Around Faro Deposit Dump Site Holes Original Logs.	01-Jan-66	31-Dec-74
1560	Diamond Drill Hole Database Summary Description By J. Marlon - Lambert	Property Geological Drilling Anvil District Faro Mine Grum Mine Vangorda Mine Dy/Grizzly Deposit Summary Of Conventions Used In Drill Hole Database For Anvil District Deposits & Meaning Of Some Abbreviations On Logs	01-Jan-81	31-Dec-83

# ANVIL FILE LIST

LINE	FILE_NUMBER	BOX_NUMBER	BOX_NOTE	NTS	MINFILE	COMPANY
1561	105K/1557	20050498		105K	Various	Cyprus Anvil Mining Corporation
1562	105K06/1556	20050498		105K06	105K061	Cyprus Anvil Mining Corporation
1563	105K/1562	20050499		105K06, 105K03	105K047, 105K101, 105K099	Anvil Mining Corporation
1564	105K/1565	20050499		105K	Various	Anvil Mining Corporation
1565	105K/1566	20050499		105K	Various	Welcome North Mines Ltd.
1566	105K02/1568	20050499		105K02	Various	Anvil Mining Corporation
1567	105K02/1569	20050499		105K02	105K043, 105K042	Anvil Mining Corporation, Cyprus Anvil Mining Corporation, Kerr Addison Mines Ltd.
1568	105K03/1567	20050499		105K03	105K055	Cyprus Anvil Mining Corporation, Kerr Addison Mines Ltd., Vangorda Mines Ltd., & AEX Minerals Ltd.
1569	105K03/1570	20050499		105K03	105K046	Anvil mining Corporation, Cyprus Anvil Mining Corporation
1570	105K06/1561	20050499		105K06	105K062	Anvil Mining Corporation, Flagstone Mines Limited
1571	105K06/1563	20050499		105K06	105K094	Anvil Mining Corporation, Cyprus Anvil Mining Corporation
1572	105K06/1564	20050499		105K06	105K094	Anvil Mining Corporation
1573	105K07/1558	20050499		105K07	105K034	Anvil Mining Corporation
1574	105K07/1559	20050499		105K07	105K050	Jaye Explorations Ltd.
1575	105K07/1560	20050499		105K07	105K030	Anvil Mining Corporation
1576	105K03/1571	20050500	Entire Box is 1 file	105K03	105K101	Curragh Resources Inc.
1577	105K03/1572	20050501	Entire Box is 1 file	105K03	105K101	Curragh Resources Inc., Anvil Range Mining Corporation, Cyprus Anvil Mining Corporation Ltd.
1578	105K03/1573	20050502		105K03	105K101	Cyprus Anvil Mining Corporation, Curragh Resources Inc.
1579	105K03/1574	20050502		105K03	105K101	Cyprus Anvil Mining Corporation
1580	105K03/1575	20050502		105K03	105K101	Cyprus Anvil Mining Corporation
1581	105K03/1576	20050502		105K03	105K101	Cyprus Anvil Mining Corporation
1582	105K03/1577	20050502		105K03	105K101	Cyprus Anvil Mining Corporation
1583	105/1579	20050503		105	Various	Cyprus Anvil Mining Corporation
1584	105/1585	20050503		105, 106	Various	Cyprus Anvil Mining Corporation
1585	105/1586	20050503		105	Various	Cyprus Anvil Mining Corporation
1586	105F/1578	20050503		105F, 105G	Various	Cyprus Anvil Mining Corporation
1587	105F/1580	20050503		105F, 105G	Various	Cyprus Anvil mining Corporation
1588	105F/1583	20050503		105F, 105G	105F012 & Others	Cyprus Anvil Mining Corporation
1589	105K/1581	20050503		105K	105K101, 105K106	Cyprus Anvil Mining Corporation
1590	105K/1582	20050503		105K	Various	Anvil Mining Corporation
1591	105K/1587	20050503		105K	105K061	Cyprus Anvil Mining Corporation
1592	YUKON WIDE/1584	20050503		YUKON WIDE	Various	Cyprus Anvil Mining Corporation
1593	YUKONWIDE/1588	20050503		YUKON WIDE	Various	Cyprus Anvil Mining Corporation
1594	105K03/1589	20050504		105K03	105K101	Cyprus Anvil Mining Corporation
1595	105K03/1590	20050504		105K03	105K101	Cyprus Anvil Mining Corporation

# ANVIL FILE LIST

LINE	TITLE	CONTENT	From_DATE	to_DATE
1561	Research Sample Log - Anvil Area	Property Geological Regional Anvil District Descriptions Of Samples Used In Various Studies and Research - Whole Rock Analysis Etc.	01-Jan-81	31-Dec-81
1562	Faro Deposit - Zone 3 Review By D.S Jennings, G.A Jilson, J.G Simpson, & T.J Adamson	Property Geological Anvil District Faro Mine Write Up Of Simpson - Adamson Sectional Reserve Calculation & State Of Geology Of Faro Pit Toward End Of Cam's Life.	01-Jan-83	31-Dec-83
1563	Rich Claims Drill Logs	Property Geological Drilling Anvil District	01-Jan-67	31-Dec-67
1564	Diamond Drill Logs 1966-69	Property Geological Drilling Anvil District Compilation Of Drill Logs From Mor Sea Lee Rich Laurel Lea Bill Faro Ivan Claim Groups Copies Of Written Logs & Original Graphic Logs	01-Jan-66	31-Dec-69
1565	Welcome North Drill Logs	Property Drilling Anvil District Mabel Rachel Raz Wynne Dot Eva Irene Claims - Drill Log Copies	01-Jan-76	31-Dec-77
1566	Swim Lakes Area Drill Logs	Property Geological Drilling Anvil District Compilation Of Logs (Original & Copies) From Around Swim Basin & Swim Lakes	01-Jan-66	31-Dec-74
1567	Swim & Finger Lakes (SB&BC Groups) Drill Logs	Property Geological Drilling Anvil District Compilation Of Original Logs Original Relogs & Copies Of Holes Around Swim Lake Some Maps Of Hole Locations As Well	01-Jan-65	31-Dec-81
1568	Off deposit drill hole logs, Vangorda, 105K03	Property Geological Drilling Anvil District Vangorda Mine Various Logs - Mostly Copies?	01-Jan-74	31-Dec-76
1569	Swim Deposit Drill Logs By G.A Jilson, B.V Hall & J.W Mustard	Property Geological Drilling Anvil District Logs Of Exploration Holes Around Swim Deposit Relogs Of Deposit Holes By Jilson In 1975 & Bv Hall In 1981	01-Jan-66	31-Dec-81
1570	Lee Claims Drill Logs By J. Gondi	Property Geological Drilling Anvil District Original Drill Logs	01-Jan-67	31-Dec-67
1571	Gal Claims Ski Hill Drill Logs By M.A Stammers & B.V Hall	Property Geological Drilling Anvil District Drill Logs Only - Originals 1981 Hole & 1975 Relogs Of 1966 Pr Holes	01-Jan-66	31-Dec-81
1572	Sun-Tie Claims Drill Logs By J. Gondi	Property Geological Drilling Anvil District Original Drill Logs	01-Jan-70	31-Dec-71
1573	Ace Claims - Drill Logs	Property Geological Drilling Original Drill Logs	01-Jan-66	31-Dec-67
1574	Bin Group DDH1-4, By K. O'Connor, W. Pelette	Property Geological Drilling Anvil District	01-Jan-66	31-Dec-66
1575	Laurel Claim Group DDH Logs, By J. Gondi	Property Geological Drilling Original Logs	01-Jan-67	31-Dec-67
1576	Dy Deposit - Core Photographs By J. Zbeetnof	Property Geological Drilling Anvil District Dy/Grizzly Deposit Core Photographs For Selected 1990 & 1991 Drill Holes Entire Box	01-Jan-90	31-Dec-91
1577	Dy/Grizzly Deposit - Reserves	Property Geological Engineering Anvil District Dy/Grizzly Deposit Assorted Reports Dealing With Reserves For Dy/Grizzly - Entire Box	01-Jan-81	31-Dec-96
1578	Dy Deposit - Surveys By G. Aucoin	Property Engineering Anvil District Dy/Grizzly Deposit Claim & Drill Hole Collar Survey Data	01-Jan-78	31-Dec-93
1579	Dy - Deposit - Downhole Directional Surveys By Sperry Sun of Canada Ltd.	Property Drilling 1978 Drill Holes Anvil District Dy/Grizzly Deposit	01-Jan-78	31-Dec-78
1580	Dy Deposit-Downhole Directional Surveys By Sperry Sun of Canada Ltd.	Property Drilling Anvil District Dy/Grizzly Deposit 1979 Drill Holes	01-Jan-79	31-Dec-79
1581	Dy Deposit Downhole Directional Surveys By Sperry Sun of Canada Ltd.	Property Drilling Anvil District Dy/Grizzly Deposit 1980 Drill Holes	01-Jan-80	31-Dec-80
1582	Dy Deposit Downhole Directional Surveys By Sperry Sun of Canada Ltd.	Property Drilling Anvil District Dy/Grizzly Deposit 1981 Drill Holes	01-Jan-81	31-Dec-81
1583	Geochem Results, Macmillan Project 1977 By Acme Analytical	Property Geochemical Regional Pig Kate & OEX Soils & Silts No Maps	01-Jan-77	31-Dec-77
1584	Geochem Results Selwyn Project 1977 By Acme Analytical	Property Geochemical Regional Result Certificates Soils & Silts No Maps	01-Jan-77	31-Dec-77
1585	Geochem Results Macmillan Project 1076-77 By Acme Analytical/Barninger Research	Property Regional Geochemical Results Sheets/Certificates No Maps	01-Jan-76	31-Dec-77
1586	Geochem Results Pelly Project 1978 By Acme Analytical	Property Regional Anise Bnob Howru Igle Dd Czernough Eros & OEX - No Maps	01-Jan-78	31-Dec-78
1587	Geochem Results Pelly Mountains 1977 By Acme Analytical	Property Geochemical Regional Results Sheets - Anise Bnob Dd Bid Eros Mm & OEX Soils & Silts No Maps	01-Jan-77	31-Dec-77
1588	Geochem Results Pelly Mountains 1976 By Acme Analytical	Property Geochemical Regional Result Certificates For OEX & Mm Claims - Soils & Silts No Maps	01-Jan-76	31-Dec-76
1589	Assay Tags Dy & Um Barite	Property Geochemical Anvil District Dy/Grizzly Deposit No Maps	01-Jan-77	31-Dec-77
1590	Rotary Drill Hole Logs & Notes	Geological Drilling Regional Anvil District Notes Related To District Wide Overburden & Bedrock Drill Program	01-Jan-71	31-Dec-72
1591	Geochem Results Anvil Project 1975 By Acme Analytical/Bondar/Clegg	Property Geochemical Anvil District Faro Mine Results Sheets/Certificates West Faro Grid Soils No Maps	01-Jan-75	31-Dec-75
1592	Geochem Results Tay Project & General 1978 By Acme Analytical	Property Geochemical Regional No Maps	01-Jan-78	31-Dec-78
1593	Assay Results & Tags 1975-77	Property Geochemical Regional Assay Certificates & Tags All Projects No Maps	01-Jan-75	31-Dec-75
1594	Dy Deposit Metallurgy By Kamloops Research & Assay Labs	Property Engineering Anvil District Dy/Grizzly Deposit	01-Jan-78	31-Dec-82
1595	Dy Deposit - Assays	Property Geological Anvil District Dy/Grizzly Deposit Drill Core Assay Compilations & Certificates	01-Jan-77	31-Dec-81

# ANVIL FILE LIST

LINE	FILE_NUMBER	BOX_NUMBER	BOX_NOTE	NTS	MINFILE	COMPANY
1596	105K03/1591	20050504		105K03	105K101	Cyprus Anvil Mining Corporation, Curragh Resources Inc., Anvil Range Mining Corporation
1597	105K03/1592	20050504		105K03	105K101	Cyprus Anvil Mining Corporation
1598	105K03/1593	20050504		105K03	105K101	Cyprus Anvil Mining Corporation, Curragh Resources Inc.
1599	YUKON WIDE/1594	20050505		YUKON WIDE	Various	Atlas Exploration Limited
1600	YUKONWIDE/1595	20050505		YUKON WIDE	Various	Atlas Exploration Limited
1601	YUKONWIDE/1596	20050505		YUKON WIDE	Various	Dynasty Explorations Limited
1602	YUKONWIDE/1597	20050505		YUKON WIDE	Various	Dynasty Explorations Limited
1603	105/1598	20050506		105	105N003, 115I053, 115I121	Cyprus Anvil Mining Corporation
1604	105G/1600	20050506		105G	Various	Cyprus Anvil Mining Corporation
1605	105K/1601	20050506		105K, 105L	Various	Cyprus Anvil Mining Corporation
1606	YUKONWIDE/1599	20050506		YUKON WIDE	Various	Cyprus Anvil Mining Corporation
1607	YUKONWIDE/1602	20050506		YUKON WIDE	Various	Cyprus Anvil Mining Corporation
1608	YUKONWIDE/1603	20050506		YUKON WIDE	Not Applicable	Cyprus Anvil Mining Corporation
1609	105/1608	20050507		105	Various	Atlas Exploration Limited
1610	105/1609	20050507		105	Various	Atlas Exploration Limited
1611	105F/1606	20050507		105F, 105K, 105L	Various	Anvil Mining Corporation
1612	105F/1607	20050507		105F, 105L	Various	Anvil Mining Corporation
1613	105K02/1604	20050507		105K02, 105K03, 105K07	Various	Anvil Mining Corporation
1614	95/1610	20050507		095, 105, 106	Various	Dynasty Explorations Limited
1615	95/1611	20050507		095	Various	Dynasty Explorations Limited
1616	YUKONWIDE/1605	20050507		YUKON WIDE	Various	Anvil Mining Corporation
1617	105K02/1612	20050508	Entire Box is 1 file	105K02	Various	Dynasty Explorations Limited, Anvil Mining Corporation, Cyprus Anvil Mining Corporation, Curragh Resources Inc., Welcome North Mines Ltd., & Dupont Exploration of Canada
1618	105K03/1613	20050509	Entire Box is 1 file	105K03	105K101	Cyprus Anvil Mining Corporation, Curragh Resources Inc.
1619	105K/1618	20050510		105K02	105K044	Anvil Mining Corporation
1620	105K02/1615	20050510		105K02	105K027, 105K026	Welcome North Mines Ltd.
1621	105K03/1617	20050510		105K03, 105K06	105K047	Dynasty Explorations Limited
1622	105K05/1614	20050510		105K05	105K065	Welcome North Mines Ltd.
1623	105K05/1616	20050510		105K05	105K115	Anvil Mining Corporation
1624	105K05/1619	20050510		105K05	105K066, 105K067	Cyprus Anvil Mining Corporation & Preussag Canada Ltd.
1625	105K05/1620	20050510		105K05	105K064	Jacola Mines Ltd. & Hecla Mines of Canada
1626	105K05/1621	20050510		105K05	105K067	Dynasty Explorations Limited



# ANVIL FILE LIST

LINE	TITLE	CONTENT	From DATE	to DATE
1596	Dy/Grizzly Deposit - Mining Studies By Wright Engineers, Canadian Mine Development Piteau Associates	Property Engineering Anvil District Dy/Grizzly Deposit Various Files & Reports Dealing With Feasibility Studies & Underground Mine Planning For Dy/Grizzly	01-Jan-81	31-Dec-96
1597	Dy Deposit - Geological	Property Geological Anvil District Dy/Grizzly Deposit Misc Files Related To Geology & Geological Research - Tetsuro Urabe's U Of T Study Research Sample Log Book	01-Jan-77	31-Dec-93
1598	Dy Deposit - Reclamation & Permitting	Property Engineering Anvil District Dy/Grizzly Deposit Camc File On Reclamation & Copy Of 1993 Rescan Report Project Description For Permitting Underground Exploration	01-Jan-81	31-Dec-93
1599	Assay Results & Tags 1968 1969, 1970	Property Geochemical Regional	01-Jan-68	31-Dec-70
1600	Geochem Results 1968-70	Property Regional Geochemical Geochem Results Certificates For All Projects 1968-70	01-Jan-68	31-Dec-70
1601	Geochem Results 1971-73	Property Geochemical Regional Geochem Results Certificates For All Projects 1971-1973	01-Jan-71	31-Dec-73
1602	Assay Results & Tags 1972-74	Property Geochemical Regional Assay Certificates - All Projects 1972-1974	01-Jan-72	31-Dec-74
1603	Geochem Results Freegold & Plata Projects 1974 By Barringer Research	Property Geochemical Results Sheets For Soils Etc No Maps Cu Pb Ag Mo Some As Au	01-Jan-74	31-Dec-74
1604	Geochem Results Fyre Lake Project 1975 By Acme Analytical	Property Geochemical Regional Results Sheets/No Maps Soils Silts	01-Jan-75	31-Dec-75
1605	Geochem Results Earn Project 1975, Acme Analytical	Property Regional Geochemical Geochem Results Sheets - No Maps	01-Jan-75	31-Dec-75
1606	Geochem Results Reef Project 1974 By Acme Analytical Labs	Property Geochemical Regional Results Sheets For Soils & Silts No Maps	01-Jan-74	31-Dec-74
1607	Geochem Results Reef Project	Property Geochemical Regional Results Sheets & Certificates No Maps	01-Jan-75	31-Dec-76
1608	Geochem Results Chilliwack & Hecla Projects 1975	Property Geochemical Regional Results Sheets No Maps Possibly Not In Yukon But Hecla Project Could Be In Anvil Range	01-Jan-75	31-Dec-75
1609	Geochem Results Hess Project 1967 & 1968	Property Geochemical Regional Geochemical Results From Company Info - Hess Project No Maps	01-Jan-67	31-Dec-68
1610	Geochem Results Hess Project 1969-70	Property Geochemical Regional Geochemical Results Sheets From Company Lab - No Maps Hess Project Owl & Scott Claims	01-Jan-69	31-Dec-70
1611	Geochem Field Notes 1974	Property Geochemical Regional Tummel Rakla Lapie Mn Pelly Mtns. Fat Cl. Lisa Cl Soils & Silt Sampling Notes No Results	01-Jan-74	31-Dec-74
1612	Geochem Results 1973	Property Geochemical Regional Geochemical Result Certificates No Maps Quiet Lake Glenlyon Mm Seagull Tummel	01-Jan-73	31-Dec-73
1613	Geochem Results Blind Creek 1973	Geochemical Regional Anvil District Geochem Results Sheets No Maps For Large Soil Survey In Swim Basin	01-Jan-73	31-Dec-73
1614	1974 Geochemical results, Selwyn Project, by Acme Analytical Labs, 095, 105 & 106	Property Geochemical Regional Geochemical Results Sheets Selwyn Project - No Maps	01-Jan-74	31-Dec-74
1615	Geochem Results Selwyn Project 1973 By Acme Analytical Labs	Property Geochemical Regional Geochemical Results Sheets But No Maps	01-Jan-73	31-Dec-73
1616	Assay Results Regional & Property Exams 1973	Property Geochemical Regional Assay Certificates No Tags Or Maps	01-Jan-73	31-Dec-73
1617	Drill logs, Swim Basin, 105K02	Drilling Regional Anvil District Compilation Of Drill Logs By YGS Mostly Appear To Be Copies - One Tenas Hole 1979(Entire Box Is One File)	01-Jan-64	31-Dec-96
1618	Dy Deposit Drill Logs & Assays	Property Geological Drilling Anvil District Dy/Grizzly Deposit Original Drill Logs & Some Copies Dy 1976-81 Holes 1989 Pilot Holes 1990 Holes Copies Kral Assay Logs ( Entire Box Is One File)	01-Jan-76	31-Dec-90
1619	Sink Group By S.K. Busiak	Property Geological Geochemical Geophysical Anvil District Compilation Map	01-Dec-73	31-Dec-73
1620	Linda Grid By P.E Walcott	Property Anvil District Geophysical	01-Jan-75	31-Dec-75
1621	Ho Ho - Bram Group	Property Geological Geochemical Geophysical Anvil District Compilation Map	01-Jan-73	31-Dec-73
1622	Mabel & Eva Claims By F. Foster	Property Geological Geophysical Drilling Anvil District Ground Mag Gravity Crone EM	01-Jan-75	31-Dec-76
1623	DDH Logs Multi Claims (1968) By J. Gondi	Property Geological Drilling Anvil District	01-Jan-68	31-Dec-68
1624	Lower Anvil Creek Joint Venture Progress Report 1977 By J.G Simpson & D.S Jennings	Property Geological Geophysical Drilling Anvil District Airborne Mag/EM/Turam EM/ Gravity	01-Nov-77	30-Nov-77
1625	Hill Rust Property, J.G Baird, G. House, H. Linder, & R.L.V. Elestrom	Property Geological Geochemical Geophysical Drilling Anvil District Gravity IP Ground Mag & EM	01-Jan-67	31-Dec-74
1626	Lorna, Roto, Grant, & Jean By W.J Roberts	Property Geological Geochemical Geophysical Drilling Anvil District Ground Mag EM Gravity Soils Cu Pb Zn Reports By Roberts On Gran & Lorna Respectively May Be Assessment Reports	01-Jan-71	31-Dec-71

# ANVIL FILE LIST

LINE	FILE_NUMBER	BOX_NUMBER	BOX_NOTE	NTS	MINFILE	COMPANY
1627	105K05/1622	20050510		105K05, 105K06	105K062, 105K064, 105K065	Curragh Resources Inc.
1628	105K05/1623	20050510		105K05, 105K06	105K062, 105K063, 105K064, 105K065	Curragh Resources Inc.
1629	105K06/1624	20050511		105K06	105K057	Dynasty Explorations Limited, Anvil Mining Corporation, Cyprus Anvil Mining Corporation
1630	105K06/1625	20050511		105K06	105K062	Anvil mining Corporation, Flagstone Mines Limited
1631	105K06/1626	20050511		105K06	105K094, 105K058	Dynasty Explorations Limited & Anvil mining Corporation
1632	105K06/1627	20050511		105K06	105K080	Anvil Mining Corporation
1633	105K06/1628	20050511		105K06	105K101, 105K047, 105K099	Anvil Mining Corporation, Cyprus Anvil Mining Corporation
1634	105K06/1630	20050511		105K06	105K053	Spartan Explorations Ltd., Cyprus Exploration Corporation Ltd.
1635	105K06/1631	20050511		105K06	105K055	Altor Corp Ltd.
1636	105K07/1629	20050511		105K07	105K034	Spartan Explorations Limited
1637	105K02/1632	20050512		105K02	105K037	Dynasty Explorations Limited, Cyprus Anvil Mining Corporation
1638	105K02/1633	20050512		105K02	105K037	Dynasty Explorations Limited
1639	105K02/1634	20050512		105K02	105K045, 105K036	Cyprus Anvil Mining Corporation
1640	105K02/1635	20050512		105K02, 105K07	105K040, 105K045, 105K036	Cyprus Anvil Mining Corporation
1641	105K02/1636	20050512		105K02, 105K07	105K045, 105K036	Cyprus Anvil Mining Corporation
1642	105K02/1637	20050512		105K02, 105K07	105K045, 105K036, 105K040	Cyprus Anvil Mining Corporation, Kerr - Addison Mines Limited
1643	105K02/1638	20050512		105K02, 105K07	105K040, 105K045, 105K036	Cyprus Anvil Mining Corporation
1644	105K02/1639	20050512		105K02	105K005	Atlas Exploration Limited
1645	105K02/1641	20050512		105K02	105K100	Anvil Mining Corporation
1646	105K02/1642	20050512		105K02	105K044	Mogar Mines Ltd & Cominco Ltd.
1647	105K06/1640	20050512		105K06	105K062	Anvil Mining Corporation
1648	105K02/1643	20050513		105K02	Various	Dynasty Exploration Limited
1649	105K03/1645	20050513		105K03	105K054, 105K058, 105K059, 105K101	Pelly River Mines Limited
1650	105K03/1648	20050513		105K03, 105K06	105K055	Cyprus Anvil Mining Corporation, Curragh Resources Inc.
1651	105K03/1649	20050513		105K03	105k055	Dynasty Explorations Limited
1652	105K06/1644	20050513		105K06	105K020	Arlington Silver Mines Ltd.
1653	105K06/1646	20050513		105K06	105K084	Mackir Mining Ltd, Cream Silver Mines Ltd.
1654	105K06/1647	20050513		105K02, 105K07	105K084, 105K049	Cyprus Anvil Mining Corporation, Metallgesellschaft Canada Limited
1655	105K06/1650	20050513		105K06	105K055, 105K056, 105K057	Prospector Airways Company limited, Vangorda Mines Limited
1656	105K03/1656	20050514		105K03	105K054	Anvil Mining Corporation
1657	105K03/1657	20050514		105K03, 105K06	105K055	Vangorda Mines Limited & Prospector Airways
1658	105K03/1658	20050514		105K03	105K047	Dynasty Explorations Limited

# ANVIL FILE LIST

LINE	TITLE	CONTENT	From DATE	to DATE
1627	Geology of the Faro Northwest Area - Report on Field Work, C.J Rees	Property Geological Anvil District Complete Report With Colour Photos & Maps	01-Dec-89	31-Dec-89
1628	Geological & Drilling Report Northwest of the Faro Mine Site By L.C. Pigage	Property Geological Drilling Anvil District Assessment Report 092732/ Complete Original	01-May-89	31-May-89
1629	Sun-Tie Group By A.C. Skerl W.J. Roberts, & P.E. Walcott	Property Geological Geochemical Geophysical Drilling Anvil District Ground Mag Gravity Soils Cu Pb Zn Rotary Drilling Contains Assessment Reports Roberts '70 & Skerl '64	01-Jan-64	31-Dec-75
1630	Lee Claims By R.B. Galeski, R.A. Granger, & P.K. Watson	Property Geological Geochemical Geophysical Drilling Anvil District Contains Several Assessment Reports & Other Files	01-Jan-66	31-Dec-69
1631	Gal Claims - Ski Hill Anomaly By P.E. Walcott, R.B. Galeski, R.K. Watson	Property Geophysical Anvil District Gravity IP Turam EM JEM	01-Jan-65	31-Dec-72
1632	Ram Claim Group By R.S. Adamson, U. Jansons, R.B. Galeski, J. Gondi, & R.K. Watson	Property Geological Geochemical Geophysical Anvil District IP Gravity Soils Cu Pb Zn Several Assessment Reports & Other Files	01-Jan-66	31-Dec-72
1633	Rich Claims By R.S. Adamson & P.E. Walcott	Property Geological Geochemical Geophysical Anvil District Ground Mag Turam EM Soils Cu Pb Zn Assessment Reports & Other Files	01-Jan-66	31-Dec-75
1634	Mur Claim Group - Report on Geochemical Follow-up Survey By Barringer Research & PMD Bradshaw	Property Geochemical Anvil District Silts Soils Cu Pb Zn	01-Jan-73	31-Dec-73
1635	Gora Claim Group By H.N. Powell, C.E. Dunn, L.G. White	Property Geological Geophysical Anvil District Ground Mag Poor Copies Of Old Assessment Reports	01-Jan-54	31-Dec-54
1636	Mag Claim Group By M. A. Goudie & P.G. Hallof	Property Geophysical Anvil District IP Resistivity	01-Sep-71	30-Sep-71
1637	Photo Claims, Various Files	Property Geophysical Anvil District Progress Reports Assessment Filing Gravity Profiles Field Sheets Turam EM	01-Jan-72	31-Dec-80
1638	Geological, Geophysical & Geochemical Report on The Foto Group Tintina - Anvil Project By W.J. Roberts	Property Geological Geochemical Geophysical Anvil District Turam EM Ground Mag Gravity Soils Cu Pb Zn Assessment Report	01-Nov-72	30-Nov-72
1639	A Geophysical Report on Turam Electromagnetic & Gravity Surveys Kit Grid Faro Area YT By P.E. Walcott	Property Geophysical Anvil District Turam EM Gravity	01-May-79	31-May-79
1640	A Report on Turam & Gravity Surveys Janice Grids Faro Area Yukon Territory By P.E. Walcott	Property Geophysical Anvil District Gravity Turam EM	01-Mar-78	31-Mar-78
1641	A Geophysical Report on Turam Electromagnetic & Gravity Surveys Kit Grid Faro Area YT By P.E. Walcott	Property Geophysical Anvil District Turam EM Gravity	01-Mar-78	31-Mar-78
1642	Janice Joint Venture Progress Report 1977 & Proposed Program 1978 By J.G. Simpson & D.S. Jennings	Property Geological Geophysical Anvil District Turam Gravity	01-Apr-78	30-Apr-78
1643	Janice & Kit Claims - Various Files	Property Drilling Anvil District Mainly Assessment Filing - May Provide Dh Locations	01-Jan-79	31-Dec-80
1644	Geochem - Lap Loop By P. Byers	Property Geochemical Notes & Results But No Map Soils Cu Pb Zn	01-Jan-66	31-Dec-66
1645	Mor Claims - Gravity, Magnetics	Property Geophysical Anvil District Gravity Map Ground Mag Notes	01-Jan-67	31-Dec-67
1646	Jerry Claims By R.B. Galeski	Property Geophysical Drilling Anvil District Galeski Assessment Report On Gravity 1966 Cominco Log Of Hole C-1 1968	01-Jan-66	31-Dec-68
1647	Residual Gravity Lee Group By R.B. Galeski	Property Geophysical Anvil District Gravity - Uncertain Location Could Be On 105K02 Near Mor?	01-Nov-68	30-Nov-68
1648	no title entered	Geological, Regional, Anvil District, Assessment Report - Early Overview of District Geology	01-Feb-65	28-Feb-65
1649	Pelly River Mines Properties - Misc. Files By A.C. Skerl D.S. Jennings & Others	Property Geological Geochemical Anvil District Correspondence Geochem Maps Compilation Maps Exploration Reviews Etc.	01-Jan-64	31-Dec-74
1650	Vangorda Geology & Database By G.A. Jilson & L.C. Pigage	Property Geological Drilling Anvil District Vangorda Mine Geological Sections For First Curragh Block Model & Database Summary	01-Jan-84	31-Dec-86
1651	Vangorda Creek Area Various Files	Property Geochemical Engineering Anvil District Vangorda Mine Polished Section Study Early Metallurgy Reports Geological Maps Geophysical Magnetics Gravity Geochemical Maps Including Early Silt Recce Of Area Using Cu & Zn	01-Jan-64	31-Dec-75
1652	Vangorda Creek Mag Survey By R. Granger	Property Geophysical Anvil District Ground Mag	01-Jul-66	31-Jul-66
1653	Ming Claims, Various Files By J.R. Deighton & R.B. Galeski	Property Geological Geochemical Geophysical Anvil District Gravity Soil Geochem	01-Jan-74	31-Dec-77
1654	North Anvil Range Joint Venture	Property Geological Geochemical Anvil District Proposed 78&80 Exploration & 1982 Progress Report	01-Jan-78	31-Dec-82
1655	Vangorda Champ & Firth Drill Logs	Property Geological Drilling Anvil District Grum Mine Vangorda Mine Original Logs	01-Jan-54	31-Dec-56
1656	Geophysical Investigation Sun Claim Group By J.S. Brock	Property Geophysical Anvil District Ground Mag EM Assessment Report	01-Mar-66	31-Dec-66
1657	Vangorda Drill Logs	Property Geological Drilling Anvil District Vangorda Mine Holes 81-160 - Original Logs	01-Sep-54	30-Sep-55
1658	H - Ho & Bram Claims Various Files By W.J. Roberts & T.J. Adamson	Property Geological Geochemical Geophysical Anvil District Cem Turam Ground EM Soils Cu Pb Zn Assessment Reports	01-Jan-72	31-Dec-73

# ANVIL FILE LIST

LINE	FILE_NUMBER	BOX_NUMBER	BOX_NOTE	NTS	MINFILE	COMPANY
1659	105K06/1651	20050514		105K06	105K059	Pelly River Mines Limited
1660	105K06/1652	20050514		105K06	105K084, 105K049	Cyprus Anvil Mining Corporation
1661	105K06/1653	20050514		105K06	105K084	Cyprus Anvil Mining Corporation
1662	105K06/1654	20050514		105K06	105K051, 105K052, 105K053	Doron Explorations Inc.
1663	105K06/1655	20050514		105K06	Various	Cyprus Anvil Mining Corporation
1664	105K06/1659	20050514		105K06	105K056	Cyprus Anvil Mining Corporation, Getty Canadian Metals Limited
1665	105K06/1660	20050514		105K06	105K106	Cyprus Anvil Mining Corporation, Curragh Resources Inc.
1666	105P/1661	20050514		105P, 106A, 106B, 106C, 106D, 106E, 116A, 116B	Not Applicable	University of B.C.
1667	105K02/1667	20050515		105K02, 105K03, 105K06	Various	Cyprus Anvil Mining Corporation
1668	105K03/1662	20050515		105K03	105K054	Anvil Mining Corporation
1669	105K03/1663	20050515		105K03	105K011	Anvil mining Corporation, Cyprus Exploration Corporation Ltd., Thales Exploration Company, Kerr Addison Mines Limited
1670	105K03/1664	20050515		105K03	105K011	Cyprus Exploration Corporation Ltd., Kerr Addison Mines Ltd, Thales Exploration
1671	105K03/1665	20050515		105K03	105K020, 105K054	Anvil Mining Corporation
1672	105K03/1666	20050515		105K03	105K020, 105K094	Atlas Exploration Limited, Anvil Mining Corporation
1673	105K06/1668	20050516		105K06	105K055	Prospector's Airways Co. Ltd.
1674	105K06/1669	20050516		105K06, 105K03	105K055	Prospector's Airways Ltd.
1675	105K06/1670	20050516		105K06, 105K03	105K055	Prospector's Airways Co. Ltd.
1676	105K06/1671	20050516		105K06	105K055	Prospector Airways Co. Ltd., Vangorda Mines Ltd., Kerr-Addison Mines Ltd.
1677	105K06/1672	20050516		105K06	105K055	Prospector's Airway Co. Ltd., Vangorda Mines Ltd., Kerr Addison Mines Ltd.
1678	105K/1682	20050517		105K	Various	Cyprus Anvil Mining Corporation
1679	105K0/1681	20050517		105K02	105K044	Welcome North Mines Ltd.
1680	105K02/1673	20050517		105K02	105K046	Kerr Addison Mines Limited
1681	105K02/1674	20050517		105K02	105K043	Anvil Mining Corporation
1682	105K02/1675	20050517		105K02, 105K07	105K045	Cyprus Anvil Mining Corporation, Kerr Addison mines Ltd.
1683	105K02/1676	20050517		105K02	105K044	Cominco Ltd., Mogar Mines Ltd.
1684	105K02/1678	20050517		105K02	105K042	Dynasty Explorations Limited, Anvil Mining Corporation, Cyprus Anvil Mining Corporation
1685	105K02/1679	20050517		105K02	105K037	Dynasty Explorations Limited, Cyprus Anvil Mining Corporation

# ANVIL FILE LIST

LINE	TITLE	CONTENT	From DATE	to DATE
1659	Report On Geophysical Investigations on Rose Creek Group By Means of An Electromagnetic Survey By A. Allen	Property Geophysical Ground Mag Anvil District	01-Sep-55	30-Sep-55
1660	Report on Interpretation of Gravity Surveys North Anvil Range Yukon Territory By N.R. Patterson & D.J. Misener	Property Geophysical Anvil District Fat Fin Mye Sark Grids - Gravity	01-Jan-55	31-Dec-55
1661	Soils Geochemical Survey Foo Claims North Anvil Range By D.S. Jennings	Property Geochemical Anvil District Assessment Report Soils Cu Pb Zn	01-Mar-82	31-Mar-82
1662	Cody Ridge Project Summary Report 1988 Exploration By R.C.R Robertson & J.E Wallis	Property Geological Geochemical Geophysical Prospecting Anvil District Vlf EM Soil Geochem - Multi Element	01-May-89	31-May-89
1663	Anvil District Assessment Filing	Property Drilling Anvil District Assessment Work Filing Documents - May Have Dh Location Info	01-Jan-79	31-Dec-80
1664	MPH Geonics T33 Grum Orientation By MPH Consulting Ltd.	Property Geophysical Anvil District Grum Mine Max Min Test Survey On Grum - Geonics T33	01-Jul-81	31-Jul-81
1665	Urn Barite - Misc. Files By J.F. Franzen & Others	Property Geological Engineering Anvil District Info On Barite Economics Marketing Etc. Assessment Report By Franzen 1971 Land Records	01-Jan-77	31-Dec-90
1666	Summary Report, Fluid Inclusion Study of Sulphide Deposits of Ogilvie & Mackenzie Mountains YT & NWT By C.I. Godwin	Regional Geological	01-Nov-77	30-Nov-77
1667	Assessment Filing Documents	Property Drilling Mostly Just Filing Forums & Grouping Maps But May Help Locate Drill Holes Not Otherwise Documented 70X04 79X05 80X01 79X03 79F02	01-Jan-79	31-Dec-80
1668	Lake Claims Various Files By R.S. Adamson	Property Geochemical Geophysical Anvil District Ground Mag Soil Geochem Cu Pb Zn Incl. Assessment Report By Adamson 1966 On Soil Survey Plus Field Notes & Geochem Results	01-Jan-66	31-Dec-66
1669	Lyn Group Various Files By P.F. Lewis, D.S. Jennings & Others	Property Geological Geochemical Geophysical Gravity Soils Geochem Includes 1973 Report On Drilling & Mapping By P.F. Lewis For Thales (Cecl)	01-Jan-71	31-Dec-73
1670	Lyn Group - Maps By R.B. Galeski & Others	Property Geological Geophysical Gravity Maps & Interpretation Some Assay Results Etc.	01-Jan-71	31-Dec-72
1671	Sun Claims By R.S. Adamson	Property Geological Geochemical Geophysical Drilling Trenching Anvil District EM Soils Cu Pb Zn SRH Logs Copies Soil Sampling Notes & Geochem Results Assessment Report On Soil Survey By Rs Adamson 1966	01-Jan-66	31-Dec-66
1672	Sun-Tie Group Various Files By P.E. Walcott & Others	Property Geological Geochemical Geophysical Anvil District Gravity Ground Mag Turam EM Soils Cu Pb Zn No Minfile For These Claims - Between These Sited	01-Jan-70	31-Dec-73
1673	Vangorda Creek - Geochemistry By W. Sirola	Property Geochemical Anvil District Vangorda Mine Early Soil Geochem	01-Jan-55	31-Dec-55
1674	Vangorda Creek	Property Geological Geophysical Anvil District Vangorda Mine Ground Magnetics	01-Jan-55	31-Dec-55
1675	Vangorda Creek	Property Geological Geophysical Drilling Anvil District Vangorda Mine Various Maps & Drill Sections Maps Of Topography Drill Hole Plans Ground Magnetics Geology	01-Jan-55	31-Dec-55
1676	Vangorda Mines Ltd. Concentrates & Transportation of Concentrates By M.D. Roswell	Property Engineering Anvil District Vangorda Mine Metallurgy	01-Jan-54	31-Dec-73
1677	Vangorda Mines Ltd. - Geophysics - Gravity	Property Geophysical Gravity Anvil District Vangorda Mine Gravity	01-Jan-55	31-Dec-55
1678	Grid Conversion For Tran Program L200 By L.C. Pigage	Property Geological Engineering Anvil District Code For Fortran Program To Convert Survey Grids In Anvil District & Summary Of Survey Control In District	01-Jan-85	31-Dec-85
1679	Rachel Claims BY P.E Walcott, F. Foster, & B. Holland	Property Geological Geophysical Drilling Anvil District Ground Mag	01-Jan-75	31-Dec-77
1680	Swim Lakes A Group	Property Geological Drilling Trenching Anvil District Swim Deposit Area Thin Section Descriptions Structure Of Deposit	01-Jan-64	31-Dec-72
1681	Swim Lake Bathymetric Survey By P.E. Walcott	Property Geological Geophysical Drilling Anvil District Dept Survey Of Swim Lake - Gravity Survey - Also Shows Drill Hole Locations	01-Jan-74	31-Dec-74
1682	Janice Joint Venture Progress Reports 1977 & 1978 By D.S Jennings & J.G Simpson	Property Geological Geophysical Anvil District Turam EM Gravity	01-Jan-77	31-Dec-79
1683	Jerry Group 105K2	Property Geological Drilling Anvil District Log Of Cominco Hole C1 Claim & Geology Map	01-Jan-68	31-Dec-68
1684	Sea Group Drilling	Property Geological Drilling Anvil District East & West Sea - Nasty Sb - Basically Southern Swim Basin	01-Jan-65	31-Dec-79
1685	Foto Claims - Drilling By T.J. Adamson & Others	Property Geological Geophysical Drilling Anvil District Gravity - Appears To Be 1973 Assessment Report By Adamson Includes Other Logs	01-Jan-73	31-Dec-78

# ANVIL FILE LIST

LINE	FILE_NUMBER	BOX_NUMBER	BOX_NOTE	NTS	MINFILE	COMPANY
1686	105K02/1680	20050517		105K02	105K100	Anvil Mining Corporation
1687	105K02/1685	20050517		105K02	105K039	Dynasty Explorations Limited
1688	105K06/1677	20050517		105K06	105K056	Cyprus Anvil Mining Corporation
1689	105K06/1683	20050517		105K06	105K084, 105K049	Cyprus Anvil Mining Corporation
1690	105K11/1684	20050517		105K11	105K078	Cyprus Anvil Mining Corporation
1691	105K02/1692	20050518		105K02, 105K03	Various	Dynasty Explorations Limited
1692	105K02/1693	20050518		105K02	Between 105K046 & 105K043	Pelly River Exploration Limited
1693	105K02/1694	20050518		105K02	105K023	Dynasty Explorations Limited
1694	105K02/1695	20050518		105K02, 105K07	105K112	Swim Lake Mines Ltd.
1695	105K03/1686	20050518		105K03, 105K06	105K101	Anvil Mining Corporation, Dynasty Explorations Limited
1696	105K03/1687	20050518		105K03, 105K06	105K101	Dynasty Explorations Limited
1697	105K03/1688	20050518		105K03	105K101	Dynasty Explorations Limited, Anvil Mining Corporation
1698	105K03/1689	20050518		105K03	105K101	Anvil Mining Corporation, Dynasty Exploration Limited
1699	105K03/1690	20050518		105K03	Between 105K046, 105K043 & 105K021	Dynasty Explorations Limited, Anvil Mining Corporation
1700	105K03/1691	20050518		105K03	105K010	Cyprus Anvil Mining Corporation, Sunset Mining Corporation
1701	105K03/1696	20050518		105K03	105K011, 105K015	Dynasty Explorations Limited
1702	105K03/1697	20050518		105K03	Not Applicable	Dynasty Explorations Limited
1703	105K03/1698	20050518		105K03	Not Applicable	Atlas Exploration Limited
1704	105K03/1699	20050518		105K03	Between 105K046 & 105K021	Anvil Mining Corporation
1705	105K03/1700	20050518		105K03	105K101, 105K061	Cyprus Anvil Mining Corporation
1706	105K/1708	20050519		105K	Various	Cyprus Anvil Mining Corporation
1707	105K/1710	20050519		105K02, 105K03, 105K06, 105K07	105K112	Cyprus Anvil Mining Corporation, Preussag Canada Limited
1708	105K03/1709	20050519		105K03	105K047	Dynasty Explorations Limited
1709	105K03/1711	20050519		105K03	105K101, 105K046, 105K054	Cyprus Anvil Mining Corporation
1710	105K03/1712	20050519		105K03	105K046	Kerr Addison Mines Limited
1711	105K06/1701	20050519		105K06	105K061	University of B.C.
1712	105K06/1702	20050519		105K06	105K061	Dynasty Explorations Limited, Anvil Mining Corporation
1713	105K06/1703	20050519		105K06	105K061	Anvil Mining Corporation
1714	105K06/1704	20050519		105K06	105K061	University of B.C.
1715	105K06/1705	20050519		105K06	105K059, 105K094	Cyprus Anvil Mining Corporation
1716	105K06/1706	20050519		105K06	105K057	Cyprus Anvil Mining Corporation
1717	105K06/1707	20050519		105K06	105K061, 105K101, 105K056	Cyprus Anvil Mining Corporation

# ANVIL FILE LIST

LINE	TITLE	CONTENT	From DATE	to DATE
1686	Mor Claims - Drilling & Evaluation By U. Jansons & Others	Property Geological Drilling Anvil District Overview & Evaluation Report By Jansons In 1973 Plus Original 1969 Logs	01-Jan-69	31-Dec-73
1687	CED Claims - Drill Logs	Property Geological Drilling Anvil District Logs Of 1972 Holes On Capa Delta & Echo Claims - Also Graphic Logs Of Cub Rotary Holes	01-Jan-65	31-Dec-72
1688	Grum - Core Sample Descriptions By G. Jilson	Property Geological Drilling Anvil District Grum Mine Re Examination & Reclassification Of Saved Typical Specimens From Selected Holes Where Second Half Assayed	01-Jan-83	31-Dec-83
1689	North Anvil Joint Venture - Drill Logs	Property Geological Drilling Anvil District Copies Of Logs	01-Jan-78	31-Dec-78
1690	Irma Claims By D.S. Jennings	Property Geological Drilling Log Of 78101	01-Jan-78	31-Dec-78
1691	Blind Creek - Swim Deposit Exploration Proposal By J.S Brock	Property Geological Regional Exploration Summary For Swim Basin & Blind Creek Area	01-Jan-70	31-Dec-70
1692	Tom & Mac Claims Geophysical Investigation By A. Allan	Property Geophysical Ground Mag - Assessment Report	01-Jan-55	31-Dec-55
1693	105K3 Property Submitted Al Kulan By J.S. Brock	Property Geochemical Geochem Results From Soy Claims? (Or Sox?)	01-Jan-72	31-Dec-72
1694	LUK Group Swim Lake Mines By Lockwood Survey Corp.	Property Geophysical Anvil District Airborne Mag & EM	01-Jan-66	31-Dec-66
1695	Dy Rich Bob Claims Geology By R.E Chaplin, J.F Fairley & Others	Property Geological Anvil District Dy/Grizzly Deposit Geology Of Dy Area Before Discovery	01-Jan-64	31-Dec-71
1696	Dy Claims Geochemistry By J.S Brock	Property Geochemical Anvil District Dy/Grizzly Deposit Soils Geochemical Studies Prior To Discovery Of Dy Soils Cu Zn Assessment Report By Brock	01-Jan-65	31-Dec-65
1697	DEA & Dy Claims Geophysics By J.S Brock & R.S Adamson	Property Geophysical Anvil District Ground Mag EM IP - Prior & Discovery Assessment Reports By Brock'64 '65 Adamson '66	01-Jan-64	31-Dec-66
1698	no title entered	Property, Geophysical, Anvil District, Dy/Grizzly Deposit, Gravity - Includes some Survey Notes & Several Interpretation Reports By Galeski	01-Jan-64	31-Dec-72
1699	DEA-KAY-DY Claims - Various Files By J.S Brock & P.E Walcott	Property Geochemical Geophysical Anvil District Soils Cu Zn 1965 Assessment Report By J.S Brock On Soils Survey Gravity Map No Minfile For This Area	01-Jan-64	31-Dec-73
1700	Al - Fargo - Kirk Group By P.H. Sevensma & P.E. Walcott	Property Geological Geochemical Geophysical Gravity Survey By Walcott 1975 Geology & Geochem By Sevensma 1969	01-Jan-69	31-Dec-75
1701	Upper Magundy River By J. French	Property Geological Regional Prospecting Notes On A Trip To Locate Jack Ladue's Lost Rock	01-Jan-66	31-Dec-66
1702	105K3 Aeromagnetic By Geological Survey of Canada	Geophysical Regional Government Air Mag Map With Annotations	01-Jan-68	31-Dec-68
1703	105K3 Geochem Field Sheets	Regional Geochemical Photo Overlays & Field Maps	01-Jan-69	31-Dec-69
1704	A Geophysical Report on a Magnetic & Electromagnetic Survey At Swim Lake By R.S. Adamson	Property Geophysical Anvil District Assessment Report Ground Mag & EM	01-Jan-66	31-Dec-66
1705	Specific Gravity Study, B.V. Hall, P.I Clarke	Property Geological Engineering Anvil District Faro Mine Dy/Grizzly Deposit Memos On Study Of Specific Gravity Of Faro & Dy Core	01-Jan-81	31-Dec-81
1706	Files Related to Survey Control & Grids	Regional Engineering Anvil District Faro Mine Control Survey & Coordinate Conversion	01-Jan-79	31-Dec-85
1707	Cat Claims Reports By G.D House & D.S. Jennings	Property Geological Geophysical Drilling Anvil District Mainly Turam YGS Copies Of Assessment Reports & Maps	01-Jan-77	31-Dec-78
1708	Ho Ho - Bram Claims By P.M Dean & J.S Brock	Property Geological Anvil District YGS Copies Of Maps & Part Of Assessment Report	01-Dec-71	31-Dec-71
1709	Blind Creek Drilling	Property Geological Drilling Anvil District YGS Copies Of '79 Blind Creek Series Holes	01-Jan-79	31-Dec-79
1710	Swim Deposit Various Files	Property Geological Geochemical Drilling Anvil District YGS Copies Of File Excerpts Around Swim Drilling & Geochem	01-Jan-66	31-Dec-68
1711	Geochemistry of Bedrock & Soils in Vicinity of Anvil Mine By P. Morten	Property Geochemical Anvil District Faro Mine UBC Masters Thesis On Geochem Around Faro Soils Cu Pb Zn Some Hg As Ni & Multi Element Emission Spec	01-Jan-75	31-Dec-75
1712	Faro Pre Mining Geochemistry & Zone 2 Till Section	Property Geochemical Drilling Anvil District Faro Mine Copies Of Various Maps On Early Geochemistry Around Faro	01-Jan-65	31-Dec-71
1713	Report on the Bedrock Geochemical Orientation Survey About the Anvil Ore Body By Barringer Research Limited	Property Geochemical Research Orientation survey Anvil District Faro Mine Rocks Cd Cu Zn Ag Ni Co Sr Ba Cr Zn	01-Apr-71	30-Apr-71
1714	The Geology of The Faro Number Two Zinc Lead Silver Deposit Anvil Range, Yukon Territory By M.A Stammers	Property Geological Anvil District Faro Mine	01-May-77	31-May-77
1715	Geological Report - Exploration Impact of Raising The Mill Reservoir Water Level By L.C. Pigage	Property Geological Drilling Anvil District	01-Apr-85	30-Apr-85
1716	Tie Fault - Diagrams for GSA Talk By L.C. Pigage	Property Geological Anvil District	01-May-85	31-May-85
1717	Notes from Isotopic Studies Pb, S By B. Ryan & P. Shanks	Property Geological Anvil District Faro Mine Grum Mine Dy/Grizzly Deposit Misc Notes & Data Behind Studies Eventually Published	01-Jan-78	31-Dec-80

# ANVIL FILE LIST

LINE	FILE_NUMBER	BOX_NUMBER	BOX_NOTE	NTS	MINFILE	COMPANY
1718	105K06/1713	20050520		105K06	105K052, 105K051, 105K053	Doron Explorations Inc.
1719	105K06/1716	20050520		105K06	105K080	Anvil mining Corporation, Cyprus Exploration Corporation Ltd., Ridgemont Mining Corp.
1720	105K06/1717	20050520		105K06	105K081	Welcome North Mines Ltd.
1721	105K06/1718	20050520		105K06	105K053	Welcome North Mines Ltd.
1722	105K06/1719	20050520		105K06	Between 105K051, 105K084, 105K049	Welcome North Mines Ltd.
1723	105K06/1721	20050520		105K06, 105K07, 105K10, 105K11	Various	Cyprus Anvil Mining Corporation, Cyprus Exploration Corporation Ltd., Ridgemont Mining Corp.
1724	105K06/1722	20050520		105K06	105K084, 105K083, 105K049	Cyprus Anvil Mining Corporation, Cyprus Exploration Corporation Ltd. Kangaroo Exploration Corp.
1725	105K06/1725	20050520		105K06	105K083	Cyprus Anvil Mining Corporation, Cyprus Exploration Corporation Ltd., Kangaroo Exploration Corp, Altair Mining Corp Ltd.
1726	105K07/1714	20050520		105K07	105K050	Cyprus Anvil Mining Corporation, Jaye Explorations Ltd.
1727	105K07/1715	20050520		105K07	105K030	Anvil Mining Corporation
1728	105K07/1720	20050520		105K07	105K035	Welcome North Mines Ltd.
1729	105K07/1724	20050520		105K07	105K034	Anvil Mining Corporation, Cyprus Anvil Mining Corporation, Cyprus Exploration Corporation Ltd., Ridgemont Mining Corp.
1730	105K11/1723	20050520		105K11	105K078, 105K079	Anvil Mining Corporation, Cyprus Anvil Mining Corporation, Cyprus Exploration Corporation Ltd., Ridgemont Mining Corp.
1731	105K02/1726	20050521		105K02	105K025	Dynasty Explorations Limited
1732	105K02/1727	20050521		105K02	105K039, 105K040, 105K042	Dynasty Explorations Limited
1733	105K02/1728	20050521		105K02	Not Applicable	Atlas Exploration Limited, Dynasty Explorations Limited
1734	105K02/1729	20050521		105K02	105K027, 105K026	Welcome North Mines Ltd.
1735	105K02/1730	20050521		105K02, 105K01	105K006	Monore Metals Corporation
1736	105K02/1731	20050521		105K02	105K007	Citation Explorations Ltd.
1737	105K02/1732	20050521		105K02	105K041	Cyprus Anvil Mining Corporation
1738	105K02/1733	20050521		105K02, 105K06	105K044, 105K060, 105K084	Cream Silver Mines Ltd.
1739	105K02/1734	20050521		105K02	105K045	Dynasty Explorations Limited
1740	105K02/1735	20050521		105K02	105K042, 105K100	Anvil Mining Corporation
1741	105K02/1736	20050521		105K02	105K039	Dynasty Explorations Limited
1742	105K02/1737	20050521		105K02	105K046	Kerr Addison Mines Limited
1743	105K02/1738	20050521		105K02, 105K03	105K100, 105K088, 105K054	Anvil Mining Corporation
1744	105K02/1739	20050522		105K02	105K045	Tay River Mines Limited
1745	105K02/1740	20050522		105K02	105K044	Anvil Mining Corporation
1746	105K02/1741	20050522		105K02	105K045	Welcome North Mines Ltd.
1747	105K02/1742	20050522		105K02	105K045	Dyansty Exploration Limited, Anvil Mining Corporation
1748	105K02/1743	20050522		105K02, 105K07	105K037	Dynasty Explorations Limited
1749	105K02/1744	20050522		105K02	105K039	Dynasty Explorations Limited, Anvil Mining Corporation
1750	105K02/1745	20050522		105K02	105K039, 105K040	Dynasty Explorations Limited
1751	105K02/1746	20050522		105K02	Between 105K041 & 105K100	Curragh Resources Inc.



# ANVIL FILE LIST

LINE	TITLE	CONTENT	From DATE	to DATE
1718	Cody Ridge Project Summary Report By R.C.R Robertson J.E. Wallis	Property Geological Geochemical Anvil District Rock & Soils Multi-Element 36 Or 10	01-May-59	31-May-89
1719	Ram Claims	Property Geological Geophysical Drilling Anvil District YGS Copies Of Maps & Reports - Assessment Report IP	01-Jan-67	31-Dec-73
1720	Irene Claims	Property Geological Drilling Anvil District YGS Copies Of Drill Logs	01-Jan-76	31-Dec-76
1721	Raz Claims By F. Foster & R. Holland	Property Geological Drilling Anvil District YGS Copies Of Logs & Reports	01-Jan-77	31-Dec-77
1722	Wayne Claims By F. Foster, J.S. Brock & J.D. Guild	Property Geological Drilling Geochemical Geophysical YGS Copies Of Logs & Reports Crone EM Ground Mag Soils & Silts Cu Pb Zn Assessment Reports	01-Jan-75	31-Dec-77
1723	North Anvil Regional Data By P.F Lewis & G. Jilson	Geological Regional Anvil District Excerpts From Ridgemont Regional Report Mapping In Menzie Creek Volcanics YGS Copies	01-Jan-73	31-Dec-77
1724	North Anvil Drill Holes	Property Geological Drilling Anvil District YGS Copies Of Logs & Assessment Reports	01-Jan-70	31-Dec-80
1725	KD Hill - Misc Files	Property Geological Drilling Anvil District YGS Copies Of Drill Logs & Assessment Reports	01-Jan-67	31-Dec-78
1726	Jaye Explorations Property,	Property Geological Drilling YGS Copies Of Reports & Logs	01-Jan-66	31-Dec-78
1727	Laurel Claims	Property Geological Drilling YGS Copies Of Drill Logs	01-Jan-67	31-Dec-67
1728	Dot Claims, J.W Guild, C.A Ager, J.E Betz, & H.F Foster	Property Geological Geophysical Drilling Anvil District YGS Copies Of Assessment Reports Gravity EM	01-Jan-77	31-Dec-79
1729	Lisa & Ace Claims	Property Geological Drilling Anvil District YGS Copies Of Logs & Assessment Reports	01-Jan-66	31-Dec-75
1730	Dana Ivan & Irma Claims	Property Geological Drilling YGS Copies Of Logs & Parts Of Assessment Reports	01-Jan-66	31-Dec-78
1731	Acme Claims By P.M Dean & R.B Galeski	Property Geological Geochemical Geophysical Gravity Cem Ground Mag Soils Rock Cu Pb Zn Airborne Mag EM	01-Jan-66	31-Dec-71
1732	Swim Basin Rotary Holes Geochem	Property Geochemical Drilling Anvil District Geochemical Cu Pb Zn Profiles For Several Rotary Holes In Swim Lakes Area - 6651-4 Nrh3 Cubrh2 64-5-3	01-Jan-71	31-Dec-71
1733	105K2 Field Sheets Geology & Geochemistry	Regional Geological Geochemical Field Maps Notes & Photo Overlays For Regional Geology & Geochem Surveys But Not Results	01-Jan-69	31-Dec-71
1734	Linda Grid Geophysical Maps By P.E. Walcott	Property Geophysical Anvil District Ground Map & Cem Maps Only	01-Jan-75	31-Dec-75
1735	Ter Property Prospectus Report By E.O. Chisholm	Property Geological Exploration Summary	01-Jan-75	31-Dec-75
1736	Property Report Citation Explorations By A.O Hall, R.J. Cathro, D.W. Smellie	Property Geological Summary Of Several Properties For Prospectus	01-Jan-67	31-Dec-67
1737	Lay Claims - Geochem Grid	Property Geochemical Anvil District Soils Cu Pb Zn Location Uncertain	01-Jan-77	31-Dec-77
1738	Civi, Ming, & KO Claims By F. Holcapek	Property Geological Anvil District Short Summary Of Exploration	01-Jan-76	31-Dec-76
1739	Geophysical Investigations By Magnetic Methods BEA Claim Group By J.S. Brock	Property Geophysical Anvil District Ground Mag - Assessment Report	01-May-65	31-May-65
1740	East Sea Group Evaluation Report 1974	Property Geological Anvil District Summary Of Exploration - Unknown Author But Probably One Of Jansons Kisses Of Death	01-Jan-74	31-Dec-74
1741	Capa Moose Turam EM Survey By P.J. Forminoft & M.J Lewis	Property Geophysical Anvil District Turam EM	01-Nov-72	30-Nov-72
1742	Swim Geophysics By W.M. Sirola & Others	Property Geophysical Anvil District Ground Mag EM Sp	01-Jan-64	31-Dec-71
1743	Anvil Area Reports On Gravity & Turam Surveys By P.E. Walcott	Property Geophysical Anvil District Gravity On Sea Mor Dea Kay Grids South Swim Basin Turam Maps Missing	01-Jan-73	31-Dec-73
1744	Snafu Claims Electromagnetic Survey By C.K. O'Connor	Property Geophysical Anvil District	01-Jan-66	31-Dec-66
1745	Evaluation of Sink Claims By U. Jansons	Property Geochemical Geophysical Anvil District Summary Of Exploration Leading To Decision To Lapse	01-Jan-73	31-Dec-73
1746	MN Claims By P. Pecek	Property Geophysical Anvil District Ground Mag Maps Only	01-Jan-77	31-Dec-77
1747	Bea Group Soil Sampling By R.S. Adamson, R.E.G. Davis	Property Geochemical Anvil District Cu Zn Silts - And Summary Leading To Lapsing Claims	01-Jan-65	31-Dec-66
1748	Foto Claims By W.J. Roberts, P.J. Forminoff, M.J. Lewis, & R.B. Galeski	Property Geological Geochemical Geophysical Anvil District Turam EM Gravity Soils Cu Pb Zn	01-Jan-72	31-Dec-73
1749	Cub Claims By J.F. Fairley & J.S. Brock	Property Geophysical Drilling Anvil District Gravity Ground & Airborne Mag - Rotary Drilling Report By Fairley 1965 May Be Assessment Report	01-Jan-65	31-Dec-65
1750	CED Block By J.S. Brock	Property Geological Geochemical Geophysical Anvil District Soils Cu Pb Zn Ground Mag	01-Jan-72	31-Dec-72
1751	Moose Lake Drill Program By C.V. Reed	Property Geological Drilling Anvil District Field Maps & Reports From Drill Camp	01-Jan-88	31-Dec-88

# ANVIL FILE LIST

LINE	FILE_NUMBER	BOX_NUMBER	BOX_NOTE	NTS	MINFILE	COMPANY
1752	105K02/1747	20050523		105K02	105K039, 105K040, 105K041	Dynasty Explorations Limited
1753	105K02/1748	20050523		105K02	105K039, 105K040, 105K041	Dynasty Explorations Limited
1754	105K02/1749	20050523		105K02	105K039, 105K040, 105K041	Dynasty Explorations Limited
1755	105K02/1750	20050523		105K02	105K039, 105K040, 105K041	Dynasty Explorations Limited
1756	105K02/1751	20050523		105K02	105K039, 105K040, 105K041	Dynasty Explorations Limited
1757	105K02/1752	20050524		105K02	105K040	Dynasty Explorations Limited, Anvil Mining Corporation
1758	105K02/1753	20050524		105K02	105K088	Dynasty Explorations Limited, Anvil Mining Corporation
1759	105K02/1754	20050524		105K02	Various	Curragh Resources Inc.
1760	105K02/1755	20050524		105K02	105K043	Anvil Mining Corporation, Cyprus Anvil Mining Corporation
1761	105K02/1756	20050524		105K02	105K042, 105K100	Dynasty Explorations Limited, Anvil Mining Corporation
1762	105K02/1757	20050524		105K02	105K042, 105K100	Dynasty Explorations Limited, Anvil Mining Corporation
1763	105K/1758	20050525		105K	Various	Cyprus Anvil Mining Corporation
1764	105K/1759	20050525		105K	Not Applicable	Cyprus Anvil Mining Corporation, Phoenix Geophysics
1765	105K/1760	20050525		105K	Not Applicable	Cyprus Anvil Mining Corporation & Phoenix Geophysics
1766	105K/1761	20050525		105K	Not Applicable	Cyprus Anvil Mining Corporation & Phoenix Geophysics
1767	105K/1762	20050525		105K	Various	Dynasty Explorations Limited
1768	105K/1763	20050525		105K	Various	Anvil Mining Corporation, Cyprus Exploration Corporation Ltd.
1769	105K/1764	20050525		105K	Various	Anvil Mining Corporation, Pelly River Mines Limited
1770	105K/1765	20050525		105K	Various	Dynasty Explorations Limited
1771	105K/1766	20050525		105K	Various	Anvil Mining Corporation
1772	105K/1767	20050525		105K	Various	Dynasty Explorations Limited
1773	105K02/1768	20050525		105K02, 105K03	105K100, 105K101, 105K054, 105K042, 105K088	Anvil Mining Corporation
1774	105K02/1769	20050525		105K02	Various	Anvil Range Mining Corporation
1775	105K02/1772	20050526		105K02	105K100	Anvil Range Mining Corporation
1776	105K03/1775	20050526		105K03	105K101, 105K054, 105K047, 105K099, 105K044, 105K055	Curragh Resources Inc.
1777	105K05/1770	20050526		105K05, 105K06	105K061, 105K062, 105K063, 105K064	Curragh Resources Inc.
1778	105K05/1771	20050526		105K05, 105K06	105K064, 105K065, 105K062	Curragh Resources Inc.
1779	105K06/1773	20050526		105K06	105K057	Cyprus Anvil Mining Corporation
1780	105K06/1774	20050526		105K06	105K061	Curragh Resources Inc.
1781	105K06/1776	20050526		105K06	105K058	Curragh Resources Inc.
1782	105N/1777	20050527		105N	Not Applicable	Atlas Exploration Limited
1783	105N/1778	20050527		105N	Not Applicable	Atlas Exploration Limited
1784	105N/1779	20050527		105N	Not Applicable	Atlas Exploration Limited

# ANVIL FILE LIST

LINE	TITLE	CONTENT	From DATE	to DATE
1752	CED Block Geophysics R.B. Galeski Etc	Property Geophysical Anvil District Gravity Ground Mag & Cem	01-Jan-72	31-Dec-72
1753	CED Block - Progress Reports & Proposed Exploration By J.S Brock & Others	Property Geological Anvil District	01-Jan-72	31-Dec-72
1754	CED Claims, Geological, Geochemical, Geophysical, & Diamond Drilling VI By W.J Roberts & J.S. Brock	Property Geological Geochemical Geophysical Drilling Maybe An Assessment Report Comprehensive Report On 1972 Exploration	01-Jan-73	31-Dec-73
1755	CED Claims, Geological Geochemical, Geophysical & Diamond Drilling V2	Property Geological Geochemical Geophysical Drilling Anvil District Maps & Figures For 1972 Report	01-Jan-73	31-Dec-73
1756	Geological Geochemical & Geophysical Investigations Echo, Delta & Capa Mineral Claims By J.S. Brock	Property Geological Geochemical Geophysical Anvil District Ground Mag Cem Gravity Rock Soil Silt Cu Pb Zn Assessment Report	01-Jul-72	31-Jul-72
1757	Nasty Claims By J.S. Brock R.S. Adamson, & M.O Hampton	Property Geological Geochemical Geophysical Drilling Anvil District Ground Mag EM Gravity Soils Cu Zn Pb Several Assessment Reports Adamson 66 Soils Brock 64 Mag Adamson 66 Geophysics	01-Jan-64	31-Dec-67
1758	PEA, DP, BP, LEA Claims By J.S Brock & P.E. Walcott	Property Geochemical Geophysical Anvil District Soils Cu Pb Zn Ground Mag Gravity - Assessment Reports: Brock 65 Magnetic	01-Jan-65	31-Dec-74
1759	Swim Basin Orthophoto Project By L.C. Pigage	Property Regional Anvil District Topo/Orthophoto Map Of E Swim Basin Assessment Report & Correspondence	01-Jan-89	31-Dec-89
1760	SB Claims - Various Files By P.E Walcott & Others	Property Geophysical Claim Location Anvil District Turam EM Ground Mag Grids On Swim Lake	01-Jan-74	31-Dec-76
1761	Sea Claim Group Geophysics East Sea & Mor By J.S. Brock, R.B. Galeski, & R.S. Adamson	Property Geophysical Ground Mag EM Gravity Several Assessment Reports & Adamson 66 Geophysical Brock 64 & 65 Magnetics	01-Jan-64	31-Dec-67
1762	Sea Claim Group, Soil Geochem Geology, E. Mortensen, R.E.G. Davis, M.O. Hampton	Property Geological Geochemical Anvil District Mineralogy & Petrology Study Of Sea Occurrence By E.Mortensen 1965 Ubc Thesis Assessment Reports Davis 64 Soils Hampton 66 Soils	01-Jan-65	31-Dec-67
1763	Anvil District Control Surveys By Northwest Survey Corp	Property Regional Engineering Anvil District Details Of Topographic Orthophoto & Mine Survey Control	01-Jan-79	31-Dec-79
1764	Spectral IP Research Program Final Report Phase IV By Phoenix Geophysics	Research Geophysical Report For Spectral IP Research/Evaluation Syndicate - Many Areas Besides Yukon	01-Jan-81	31-Dec-81
1765	Spectral IP Research Program Final Report Phase III By Phoenix Geophysics	Research Geophysical Report For Spectral IP Research/Evaluation Syndicate Many Areas Besides Yukon	01-Jan-80	31-Dec-80
1766	Spectral IP Research Program Phase II Final Report By Phoenix Geophysics	Research Geophysical Report For Spectral IP Research/Evaluation Syndicate - Many Areas Besides The Yukon	01-Jan-79	31-Dec-79
1767	Anvil District Geology By W.O. Karvinen	Regional Geological Anvil District	01-Sep-70	30-Sep-70
1768	Anvil Range Geology & Sulphide Deposits By D.S. Jennings, G.A. Jilson, P.F. Lewis	Regional Geological Anvil District	01-Jan-74	31-Dec-74
1769	Summary of Exploration to June 30 1971 & Recommendations For Proposed Exploration By J.S. Brock & Others	Regional Anvil District Geological Geochemical Geophysical Overview For District	01-Jun-71	30-Jun-71
1770	Anvil Area Summary Report & Proposed Explorations By Dynasty Exploration	Geological Geochemical Geophysical Regional Anvil District Overview Report	01-Dec-71	31-Dec-71
1771	Summary of 1973 Exploration Program Anvil District & OEX By D.S. Jennings, S.K. Busiak, & U. Jansons	Regional Geological Geochemical Geophysical Anvil District	01-Jan-73	31-Dec-73
1772	Anvil Range Properties Geology Reports By D.D. Campbell	Geological Regional Anvil District 2 Reports Interesting History Just Before & After Faro Discovery	01-Dec-64	30-Sep-65
1773	Geophysical Report on Turam Surveys Anvil Area Yukon By P.E. Walcott	Property Geophysical Anvil District Report But No Maps - Covered East Sea Seamor Sink Gale-Dy Pea -Bp-Dp & Sun Grids With Turam EM	01-Oct-73	31-Oct-73
1774	Report on a Combined Helicopter - Borne Electromagnetic & Magnetic Survey Faro Yukon By A. Lambert & Aerodat Inc.	Regional Anvil District Geophysical Report & 2Cd's With Profile & Gridded Data For Aerodat Airborne Mag EM Survey In June-July 1996	01-Oct-96	31-Oct-96
1775	Report on 1966 Diamond Drilling at The Swim Basin, Faro, Yukon Territory By A.J. McFaul	Property Geological Drilling Anvil District	01-May-96	31-May-96
1776	Geology of The Vangorda Plateau & Part of The Swim Basin By J. Bradford	Property Geological Anvil District Report Text With Original Colour Photos But No Maps Covers Se Part Of Plateau	01-Jan-75	31-Dec-75
1777	Geological & Drilling Report, Northwest of The Faro Mine Site By L.C. Pigage	Property Geological Drilling Anvil District Faro Mine	01-Jan-88	31-Dec-88
1778	Geology of The Faro Northwest Area Report on Fieldwork 1988 By C.J. Rees	Property Geological Anvil District	01-Dec-89	31-Dec-89
1779	Geology of The Tie-Firth Area By G.A. Jilson & L.C. Pigage	Property Geological Anvil District The Story Of How Grum Ends & The Tie Extensional Fault	01-Apr-84	30-Apr-84
1780	Borehole Pulse EM Survey, Faro NW Project By DM Hrynyk & M.B. Seywerd	Property Geophysical Drilling Anvil District Faro Mine Borehole EM Surveys Down 89Fx01-04 Experiment Looking For Deep Extension Of Faro Deposit	01-Oct-89	31-Oct-89
1781	Geological Report on The RR Claim Group By L.C. Pigage	Property Geological Anvil District Assessment Report	01-Jan-87	31-Dec-87
1782	105N Negatives	Regional Negatives Of Topo Base Map	01-Jan-69	31-Dec-69
1783	Fairweather Lake Area Geology Map	Regional Geological Shows Locations Of Many Areas Referenced In Other 105N & 105O Files	01-Jan-68	31-Dec-69
1784	105n - Progress Reports Hess OEX 1969	Regional Geological Geochemical Prospecting	01-Jan-69	31-Dec-69

## ANVIL FILE LIST

LINE	FILE_NUMBER	BOX_NUMBER	BOX_NOTE	NTS	MINFILE	COMPANY
1785	105N/1780	20050527		105N	Not Applicable	Atlas Exploration Limited
1786	105N01/1781	20050527		105N01	Not Applicable	Atlas Exploration Limited
1787	105N01/1782	20050527		105N01	none	Atlas Exploration Limited
1788	105N02/1783	20050527		105N02	Not Applicable	Atlas Exploration Limited
1789	105N02/1784	20050527		105N02	105N006	Atlas Exploration Limited
1790	105N02/1785	20050527		105N02	Not Applicable	Atlas Exploration Limited
1791	105N03/1786	20050527		105N03	Not Applicable	Atlas Exploration Limited
1792	105N04/1787	20050527		105N04	Not Applicable	Atlas Exploration Limited
1793	105N05/1788	20050527		105N05	Not Applicable	Atlas Exploration Limited
1794	105N05/1789	20050527		105N05	unknown	Atlas Exploration Limited
1795	105N06/1790	20050527		105N06	Not Applicable	Atlas Exploration Limited
1796	105N06/1791	20050527		105N06	unknown	Atlas Exploration Limited
1797	105N07/1792	20050527		105N07	Not Applicable	Atlas Exploration Limited
1798	105N07/1793	20050527		105N07	105N007	Atlas Exploration Limited
1799	105N08/1794	20050527		105N08	Not Applicable	Atlas Exploration Limited
1800	105N09/1795	20050527		105N09	105N004	Atlas Exploration Limited
1801	105N09/1796	20050527		105N09	Not Applicable	Atlas Exploration Limited
1802	105N09/1797	20050527		105N09	Not Applicable	Atlas Exploration Limited, Dynasty Explorations Limited
1803	105K03/1803	20050528		105K03	105K101	Cyprus Anvil Mining Corporation
1804	105K06/1798	20050528		105K06	105K059, 105K058, 105K094	Anvil Mining Corporation, Cyprus Anvil Mining Corporation, Pelly River Mines Ltd.
1805	105K06/1799	20050528		105K06	105K059, 105K094, 105K058	Cyprus Anvil Mining Corporation, Curragh Resources Inc.
1806	105K06/1800	20050528		105K06	105K061	Curragh Resources Inc.
1807	105K06/1801	20050528		105K06	105K061	Curragh Resources Inc.
1808	105K06/1802	20050528		105K06	105K061	Cyprus Anvil Mining Corporation, Curragh Resources Inc.
1809	105K/1805	20050529		105K	105K061, 105K056, 105K055, 105K101	Cyprus Anvil Mining Corporation, Curragh Resources Inc.
1810	105K/1806	20050529		105K	Various	Cyprus Anvil Mining Corporation
1811	105K02/1810	20050529		105K02	105K042, 105K027	Curragh Resources Inc.
1812	105K06/1804	20050529		105K06, 105K03	105K055, 105K101, 105K047, 105K044, 105K054	Curragh Resources Inc.
1813	105K06/1807	20050529		105K06	105K055, 105K056	Cyprus Anvil Mining Corporation
1814	105K06/1808	20050529		105K06	105K061, 105K062, 105K063	Curragh Resources Inc.
1815	105K06/1809	20050529		105K06	105K061	McMaster University

# ANVIL FILE LIST

LINE	TITLE	CONTENT	From DATE	to DATE
1785	105N Geology & Geochem Maps of Swan Lake & Vole Creek Areas	Regional Geological Geochemical Hess Project - Summary Maps Of Central Lansing Map Area Near & W Of Mt. Aho Silts Soils Cu Pb Zn	01-Jan-68	31-Dec-69
1786	105N1 Geological Work Sheets	Regional Geological Field Maps Showing Traverses	01-Jan-68	31-Dec-69
1787	Art Lake Soil Sample Grid	Regional Geochemical Soils Cu Pb Zn - Follow-up Grid Location No Minfile But Near Assessment Report 94075 In Sw 105N01	01-Jan-69	31-Dec-69
1788	105N02 Geology & Geochem Maps & Worksheets	Regional Geological Geochemical Photo Overlays Field Notes Field Maps & Geochem Results Maps Hess Proj. Cu Pb Zn	01-Jan-68	31-Dec-69
1789	Bar Creek Copper Showing By E.O. Chisholm & J.B. French	Property Geological Geochemical Notes On Investigation Of Cu Mineralization	01-Jan-66	31-Dec-66
1790	Hess Project Anomaly Follow-up Reports By G. Sanford	Regional Geological Geochemical Prospecting Tech Anomalies #3 & #4	01-Jan-69	31-Dec-69
1791	105N3 Geology & Geochem Work Sheets & Results Maps	Regional Geological Geochemical Field Notes Overlays Prelim & Field Maps	01-Jan-69	31-Dec-69
1792	105N4 Geochem Field Sheets	Regional Geological Geochemical Field Notes Overlays	01-Jan-69	31-Dec-69
1793	105N5 Geochem & Geological Field Sheets & Maps	Regional Geological Geochemical Hess Project Field Notes Photo Overlays Preliminary & Field Maps Some Geochem With Results	01-Jan-68	31-Dec-69
1794	no title entered	Property, Geological, Prospecting, Notes from A Few Days Examination	01-Aug-68	31-Aug-68
1795	105N6 Geological & Geochemical, Field Sheets & Results Maps	Regional Geological Geochemical Hess Project Results Maps - Photo Overlays & Sample Field Notes	01-Jan-69	31-Dec-69
1796	105N6 Anomalies #34 & #36 By G. Sanford	Property Geological Regional Hess Project Follow-Up Of Geochemical Anomalies	01-Jan-69	31-Dec-69
1797	105N7 Geology & Geochem Worksheets & Results Maps	Regional Geological Geochemical Field Maps & Preliminary Maps	01-Jan-67	31-Dec-67
1798	105N7 Roman Creek By J.B French	Property Geological Geochemical Prospecting Cu Pb Zn Soils & Silts	01-Jan-66	31-Dec-66
1799	105N8 Geology & Geochem Work Sheets & Results Maps	Regional Geological Geochemical Mostly Geological But Includes Summary Geochem Results Map W. Cu Pb Zn Silt & Soils	01-Jan-67	31-Dec-67
1800	Bob Group Geology & Geochemistry By M.E. Coates	Property Geological Geochemical Incl Assessment Report & Statistical Studies Of Geochem	01-Oct-68	31-Oct-68
1801	105N9 Geology & Geochem Work Sheets & Results Maps	Regional Geological Geochemical Hess Project - Preliminary Maps - Overlays - Field Notes Some Results For Cu Pb Zn Soils Silts	01-Jan-67	31-Dec-69
1802	105N9 Mt. Aho Area Geochem By M.E. Coates	Regional Geochemical Preliminary Plots Of Geochem In Area Also Some Plata Inca Assessment Filing Info	01-Jan-69	31-Dec-73
1803	Assessment of The Dy Deposit Database By L.C. Pigage & G.A Jilson	Property Geological Drilling Anvil District Dy/Grizzly Deposit Database Description - Needed Work Problems	01-Jan-84	31-Dec-84
1804	Faro SE Drill logs	Property Geological Drilling Anvil District YGS Copies Of Holes In Upper Rose Creek Valley Between Faro & Grum	01-Jan-66	31-Dec-81
1805	Faro Southeast Various Reports By L.C. Pigage & R.S. Tolbert	Property Geological Drilling Anvil District YGS Copies Of Various Reports On South Fork Rose Creek Valley - Pigage Reports On Ski Hill 1985 Reservoir Raising 1985 Rr Claims 1987 Tolbert On Rr Claims	01-Jan-85	31-Dec-87
1806	Rock Types in The Faro Minesite Waste Dumps By L.C Pigage	Property Geological Anvil District Faro Mine Attempt To Characterize Rocks In Waste Dumps For Environmental Purposes	01-Jan-92	31-Dec-92
1807	Faro Underground Mine - Various Reports	Property Geological Drilling Engineering Anvil District Faro Mine Various Reports On The Mining Of The Underground Extension Of The Faro Deposit - Reserves	01-Jan-75	31-Dec-75
1808	Faro Mine - Production History & Geotechnical By William Hill, C.O. Brawner & Others	Property Geological Engineering Anvil District Stability Of Ne Wall Of Faro Pit Production Reconciliations - History Of Operations	01-Jan-80	31-Dec-91
1809	Core Shack Inventories	Property Drilling Anvil District Faro Mine Grum Mine Vangorda Mine Dy/Grizzly Deposit Core Shack Inventories - Mainly Of Interest Now To Tell You Where The Core Was Before It Was Lost - Rocks Now Stacked Elsewhere	01-Jan-65	31-Dec-89
1810	Anvil District Survey Control By Northwest Survey Corporation & L.C Pigage	Regional Engineering Anvil District	01-Jan-79	31-Dec-79
1811	Winter '88 Moose Lake Area Diamond Drill Program Geology & Diamond Drilling Report By C.V. Reed	Property Geological Drilling Anvil District Assessment Report 092520	01-Jan-75	31-Dec-75
1812	Vangorda Plateau Bradford Field Sheets By J. Bradford	Property Geological Anvil District Field Maps Petrography Notes Field Notes Mainly Of John Bradford's Work On Vangorda Plateau & Swim Basin	01-Jan-89	31-Dec-89
1813	Anvil District Drill logs NW Of Vangorda Creek To Grum By G.A. Jilson - L.C. Pigage	Property Geological Drilling Anvil District Relogs Of All Remaining Holes Between Vangorda & Grum By Jilson & Pigage In 1984 Originals	01-Jan-55	31-Dec-84
1814	Drilling Report Northwest of Faro Mine Site (report WH90007) By L.C. Pigage	Property Geological Drilling Anvil District Report Original Text	01-Jan-89	31-Dec-89
1815	Geology Of The Faro Number Two Lead Zinc Silver Deposit Anvil Range Canada By M.A. Stammers	Property Geological Anvil District Faro Mine Stammers McMaster Thesis (B.Sc.)	01-May-77	31-May-77

# ANVIL FILE LIST

LINE	FILE_NUMBER	BOX_NUMBER	BOX_NOTE	NTS	MINFILE	COMPANY
1816	095E/1814	20050530		095E, 105G	Not Applicable	Cyprus Anvil Mining Corporation
1817	095E05/1812	20050530		095E05	Not Applicable	Cyprus Anvil Mining Corporation
1818	095E05/1813	20050530		095E05, 095E12	Not Applicable	Cyprus Anvil Mining Corporation
1819	105A/1815	20050530		105A, 105G, 105H, 105J, 105K, 105L	Not Applicable	Cyprus Anvil Mining Corporation
1820	105G/1818	20050530		105G02, 105G06, 105G07, 105G08, 105G09, 105G10, 105G11, 105G12, 105G13 105H03, 105H04, 105H05	Not Applicable	Atlas Exploration Limited
1821	105G16/1811	20050530		105G16	105J029, 105J030	Cyprus Anvil Mining Corporation
1822	105J01/1816	20050530		105J01, 105J08	Not Applicable	Cyprus Anvil Mining Corporation
1823	105J02/1817	20050530		105J02, 105J03	Not Applicable	Cyprus Anvil Mining Corporation
1824	105A08/1826	20050531		105A08	105A018	Cyprus Anvil Mining Corporation
1825	105K02/1824	20050531		105K02	105K101	Cyprus Anvil Mining Corporation
1826	105K03/1819	20050531		105K03	105K055	Curragh Resources Inc.
1827	105K03/1820	20050531		105K03	105K055	Curragh Resources Inc.
1828	105K03/1821	20050531		105K03	105K055	Curragh Resources Inc.
1829	105K03/1822	20050531		105K03	105K088	Anvil Mining Corporation
1830	105K06/1823	20050531		105K06, 105K07, 105K11	Not Applicable	Ridgmont Mining Corp.
1831	115I01/1825	20050531		115I01	115I001	Cyprus Anvil Mining Corporation
1832	105K/1830	20050532		105K	105K055	Cyprus Anvil Mining Corporation, Vangorda Mines Limited
1833	105K03/1827	20050532		105K03	105K055	Curragh Resources Inc.
1834	105K03/1828	20050532		105K03	105K055	Cyprus Anvil Mining Corporation
1835	105K03/1829	20050532		105K03	105K055	Curragh Resources Inc.
1836	105K03/1831	20050532		105K03	105K055	Prospectors Airways Co. Ltd.
1837	105K03/1832	20050532		105K03	105K055	Cyprus Anvil Mining Corporation
1838	105K06/1833	20050533	Entire Box is 1 file	105K06	105K056	Cyprus Anvil Mining Corporation
1839	105K03/1834	20050534	Entire Box is 1 file	105K03	105K055, 105K056	Cyprus Anvil Mining Corporation, Curragh Resources Inc.
1840	105K06/1835	20050535	Entire Box is 1 file	105K06	105K056	Curragh Resources Inc.
1841	105A/1839	20050536		105A	Not Applicable	Cyprus Anvil Mining Corporation
1842	105G/1838	20050536		105G, 105J, 105K, 105L	Not Applicable	Cyprus Anvil Mining Corporation
1843	105K/1837	20050536		105K	Not Applicable	Cyprus Anvil Mining Corporation

# ANVIL FILE LIST

LINE	TITLE	CONTENT	From_DATE	to_DATE
1816	Grass Lakes & Bear Pass Projects	Regional Geological Geochemical Field Maps Of Sample Locations Draft Geology Map Of The Bear Pass Area	01-Jan-81	31-Dec-81
1817	Bear Pass Project - Field Notes & Maps Also 095E12	Regional Geochemical Field Maps With Sample Traverses Field Notes - Some Results Maps/Drafts Conventional Silts & Heavy Mineral Fractions Cu Pb Zn Ag Ba As Sb Hg Au	01-Jan-81	31-Dec-81
1818	Bear Pass Project	Regional Geochemical Analytical Results Sheets & Traverse Plots	01-Jan-81	31-Dec-81
1819	Anmac Project - Regional Mapping	Regional Geological List Of Station Numbers By 50000 Nts Sheet	01-Jan-75	31-Dec-81
1820	Geochem Results Sheets - Finlayson Lake Area	Regional Geological Geochemical Cu Pb Zn Some Mo Mn W Silts & Soils On 105G02 06 07 08 09 10 11 12 13 105H03 04 05	01-Jan-69	31-Dec-69
1821	Anmac Project Field Maps & Notes Follow-up Areas Also J01 & J03.	Property Geochemical Photo Overlays Results Sheets For Soil Lines Cu Pb Zn Includes Mt. Tidd Area Traffic Mountain Mcevoy Lake (Between The 2 Lakes Now A Lodge Area)	01-Jan-79	31-Dec-79
1822	Macmillan Project Geochem Sheets	Regional Geochemical Soils Silts Cu Pb Zn	01-Jan-79	31-Dec-79
1823	Geological Maps Pike Lake Mt. Tidd	Regional Geological 1:50000 Geology Maps	01-Jan-80	31-Dec-80
1824	Hy Claims Field Sheets	Property Geological Hy Claims - Photo Enlargements With Geology Overlays On Some	01-Jan-81	31-Dec-81
1825	Gale Claims Assessment	Property Drilling Anvil District Hole 79X02 Filing	01-Jan-79	31-Dec-79
1826	Vangorda 1988 Exploration Drilling By C.V. Reed	Property Geological Drilling Anvil District Vangorda Mine Drill Logs For 1988 Step-Out Holes Around Vangorda Deposit	01-Jan-88	31-Dec-88
1827	Vangorda Mine - Reserves - Various Files	Property Geological Drilling Engineering Anvil District Vangorda Mine Various Files On Reserves Mine Models Block Models Drill Hole Comparisons Metallurgical Sampling Waste Quantities	01-Jan-87	31-Dec-89
1828	Vangorda Mine - General	Property Geological Drilling Engineering Anvil District Vangorda Mine Various Files On Geology Drilling Exploration Around Vangorda Survey & Mapping Assaying	01-Jan-87	31-Dec-89
1829	Record of Mineral Claims PR Fractions By Hosford, Impey, & Welter	Property Claim Location Anvil District The Infamous Pr Fractions - One Of Which Was Never Transferred From Stakers Name Joe Jackson To Anvil	01-Jan-74	31-Dec-74
1830	Anvil Range Project - Field Notes By P.F. Lewis	Regional Geological Field Notes From 1973 Regional Mapping For North Anvil Range Project - See Lewis's Report	01-Jan-73	31-Dec-73
1831	Carmacks Coal	Property Geological Air Photos With Some Geology On Overlay	01-Jan-80	31-Dec-80
1832	Vangorda Valuation By H.F. Ditchburn & Wright Engineers Limited	Property Trenching Anvil District Vangorda Mine Valuation Of Vangorda Related To Minority Shareholders Lawsuit	01-Jan-81	31-Dec-82
1833	Vangorda Model notes	Property Engineering Anvil District Vangorda Mine Notes On Block Modeling Of Vangorda Deposit	01-Jan-86	31-Dec-86
1834	Vangorda Evaluation	Property Engineering Anvil District Vangorda Mine General Description & Economic Evaluation Of Vangorda Deposit	01-Jan-79	31-Dec-79
1835	Vangorda Grade Sections By G. Jilson	Property Geological Anvil District Vangorda Mine Sections Depicting Grade & Ore Type Distribution In Vangorda	01-Jan-86	31-Dec-87
1836	Vangorda Drill Logs	Property Drilling Anvil District Vangorda Mine Copies Of Drill Logs For Vangorda Early Drill Holes	01-Jan-53	31-Dec-54
1837	Vangorda Assay & Drill Log	Property Geological Drilling Anvil District Vangorda Mine Logs Of Scheduled Holes In Vangorda - Related To Lawsuit.	01-Jan-79	31-Dec-79
1838	Grum Deposit Database & Model Documentation	Property Geological Drilling Engineering Anvil District Grum Mine Complete Listing Of Assay Database 1973-91 1982 Came Block Model Documentation 1991 Vintage Disks Of Model Data Description Of Grum Database (Entire Box)	01-Jan-82	31-Dec-91
1839	Vangorda Plateau Development	Property Engineering Anvil District Grum Mine Vangorda Mine Various Reports On Plans For & Feasibility Of Developing Grum & Vangorda (Several Reports Entire Box)	01-Jan-79	31-Dec-91
1840	Grum Core Photographs	Property Geological Drilling Anvil District Grum Mine Core Photos From Selected 1989&91 Drill Holes (Entire Box)	01-Jan-89	31-Dec-91
1841	Field Notes for Regional Geologic Mapping	Regional Geological Field Notes For Regional Program Finlayson Frances Lake Watson (Copies)	01-Jan-79	31-Dec-79
1842	Field Notes for Regional Geologic Mapping	Regional Geological Field Notes For Regional Program Stations 4000-7200 Glenlyon N. Finlayson & S.Sheldon (Copies)	01-Jan-77	31-Dec-79
1843	Field Notes for Regional Geological Mapping	Regional Geological Field Notes For Regional Program Stations 1-4000 Mainly In Anvil Range (Copies)	01-Jan-72	31-Dec-79

# ANVIL FILE LIST

LINE	FILE_NUMBER	BOX_NUMBER	BOX_NOTE	NTS	MINFILE	COMPANY
1844	YUKONWIDE/1836	20050536		YUKON WIDE	Not Applicable	Cyprus Anvil Mining Corporation
1845	105K03/1840	20050537	Entire Box is 1 file	105K03	105K101	Curragh Resources Inc., Anvil Range Mining Corporation
1846	105/1842	20050538		105	Various	Cyprus Anvil Mining Corporation
1847	105/1844	20050538		105	Various	Cyprus Anvil Mining Corporation
1848	105A/1846	20050538		105A, 105B, 105G, 105H, 095E	Not Applicable	Cyprus Anvil Mining Corporation
1849	105A/1847	20050538		105A, 105G, 105H	Not Applicable	Cyprus Anvil Mining Corporation
1850	105K06/1845	20050538		105K06, 105K07, 105G, 105H	Not Applicable	Cyprus Anvil Mining Corporation
1851	94L/1848	20050538		094L, 094M	Not Applicable	Cyprus Anvil Mining Corporation
1852	95/1841	20050538		095, 105	Not Applicable	Cyprus Anvil Mining Corporation
1853	95/1843	20050538		095	Various	Cyprus Anvil Mining Corporation
1854	105K02/1855	20050539		105K02	105K061	Anvil mining Corporation
1855	105K06/1849	20050539		105K06	105K056	Curragh Resources Inc.
1856	105K06/1850	20050539		105K06	105K056	University of Wisconsin, Madison
1857	105K06/1851	20050539		105K06	105K056	Cyprus Anvil mining Corporation & Dome Petroleum
1858	105K06/1852	20050539		105K06	105K056	Kerr Addison Mines Limited Grum Joint Venture
1859	105K06/1853	20050539		105K06	105K056	Cyprus Anvil Mining Corporation
1860	105K06/1854	20050539		105K06	105K056	Cyprus Anvil Mining Corporation Kerr-Addison Mines Ltd.
1861	105N/1870	20050540		105N, 105H	Not Applicable	Atlas Exploration Limited
1862	105N09/1856	20050540		105N09	Not Applicable	Atlas Exploration Limited
1863	105N09/1857	20050540		105N09	Not Applicable	Atlas Exploration Limited
1864	105N09/1858	20050540		105N09	Not Applicable	Atlas Exploration Limited
1865	105N09/1859	20050540		105N09	105N003	Dynasty Explorations Limited, Cyprus Anvil Mining Corporation
1866	105N09/1860	20050540		105N09	105N003	Dynasty Explorations Limited Cima Resources Inc.
1867	105N10/1861	20050540		105N10	Not Applicable	Atlas Exploration Limited
1868	105N10/1862	20050540		105N10	Not Applicable	Atlas Exploration Limited
1869	105N10/1863	20050540		105N10	Not Applicable	Atlas Exploration Limited
1870	105N10/1864	20050540		105N10	Not Applicable	Atlas Exploration Limited
1871	105N10/1865	20050540		105N10	Not Applicable	Atlas Exploration Limited
1872	105N10/1869	20050540		105N10	Not Applicable	Atlas Exploration Limited
1873	105N11/1866	20050540		105N11	Not Applicable	Atlas Exploration Limited



# ANVIL FILE LIST

LINE	TITLE	CONTENT	From DATE	to DATE
1844	Geochem Results, Anmac, Bear Pass, Liard, Grass Lakes, Dy, North Anvil, Barriere Projects	Regional Geochemical Anvil District Dy/Grizzly Deposit Geochem Results Sheets Heavy Mineral Fraction Weights & Mineral Checks - Xrf Results On Dy Core Major Elements	01-Jan-80	31-Dec-81
1845	Dy Deposit Drill Logs	Property Geological Drilling Anvil District Dy/Grizzly Deposit Mainly Copies Of Various Drill Logs Compiled By YGS Entire Box	01-Jan-75	31-Dec-96
1846	Geochemical Results Anmac Project 1980 By Acme Analytical	Property Geochemical Regional Geochem Results Sheets But Not Maps - Klunk King Dwonk Greggje Creek Soils	01-Jan-80	31-Dec-80
1847	Geochemical Results Anmac Project 1979	Property Geochemical Regional Geochem Results Sheets For Soils No Maps	01-Jan-79	31-Dec-79
1848	Grass Lakes Project Heavy Minerals Data Sheets	Regional Geochemical Grass Lakes & Beer Pass Project Areas (G 601 & Up & 81T092 & Up) Field Notes No Results Or Maps (Samples Have UTM's)	01-Jan-81	31-Dec-81
1849	Grass Lakes Project Heavy Minerals Data Sheets	Regional Geochemical Grass Lakes Project Heavy Minerals Sampling Field Notes No Results Or Maps (Samples Have UTM's)	01-Jan-81	31-Dec-81
1850	Grass Lakes Project Heavy Minerals Data Sheets	Regional Geochemical Samples G0003-G-350 Heavy Mineral Samples - Field Notes & Relocation Maps But Not The Results. Anvil Orientation & Finlayson Area	01-Jan-81	31-Dec-81
1851	Liard Project Heavy Minerals Data Sheets	Regional Geochemical Liard Project Heavy Minerals Sampling Field Notes No Maps (Samples Have UTM's) Some Geochem Results & Fraction Weights From Cf Minerals	01-Jan-81	31-Dec-81
1852	Anmac Project Heavy Minerals Database System Programmers Notes By J. Marlon - Lambert	Regional Geochemical Explanatory Notes For Database But Not The Data Grass Lakes Project & Liard Project	01-Jan-82	31-Dec-82
1853	Geochem Results Anmac Project 1981	Property Geochemical Regional Geochemical Results Sheets But Not The Maps Hy Sun Moon Till Ck. Areas A&B Soils	01-Jan-81	31-Dec-81
1854	Report on A Seismic Test in The Vangorda District of Central Yukon By Hunttec Limited & E.L. Gregotski	Property Geophysical Anvil District Faro Mine Seismic Test Work At Faro & Sea	01-Oct-67	31-Oct-67
1855	Grum Grade Sections	Property Geological Engineering Anvil District Grum Mine Contours Of Vpi Block Model Grades (An Early Curragh Model) With Drill Hole Ore Intersections & Pit Design	01-Sep-87	03-Sep-87
1856	Origin & Sulphur Isotope Geochemistry of Grum Deposit By J. Modene	Property Geological Geochemical Research Anvil District Grum Mine Msc Thesis - Petrographic Descriptions	01-Jan-82	31-Dec-82
1857	Grum Deposit Geological Reserves Calculation By G. Walker	Property Geological Engineering Anvil District Grum Mine Recalculations Of Simpson - Adamson Data With More Recent Pit	01-Oct-84	31-Oct-84
1858	Mineral Inventory - Grum Deposit - Vangorda Creek Area - YT	Property Geological Anvil District Grum Mine Post Underground Exploration Geological Interpretation & Resource Estimate	01-Mar-77	31-Mar-77
1859	Grum Geochemical Feasibility Studies By Montreal Engineering Company	Property Drilling Engineering Trenching Anvil District Grum Mine Geotechnical Drilling & Trenching Test Results	01-Jan-79	31-Dec-79
1860	Grum Geotechnical & Feasibility	Property Engineering Anvil District Grum Mine Geotechnical & Engineering Studies Related To Grum Feasibility Studies	01-Jan-70	31-Dec-87
1861	Hess Region Report Tech Anomalies #34 & #36 By G. Sanford	Regional Geological Geochemical Hess Project Regional Follow-Up Report	01-Jan-69	31-Dec-69
1862	105N9 Geochem Coates 1969 Field Sheets	Regional Geochemical Overlays & Field Notes Results Map Silts & Soils Cu Pb Zn	01-Jan-69	31-Dec-69
1863	105N9 Geochem Worksheets (1968)	Regional Geochemical Photo Overlays & Field Notes	01-Jan-68	31-Dec-68
1864	105N9 Geology Field Sheets 1"=1Mi	Geological Geochemical Regional Field Plots Of Traverses	01-Jan-68	31-Dec-69
1865	Plata Claims - Various Report Copies	Property Geological Drilling Engineering Trenching	01-Jan-72	31-Dec-80
1866	Plata Project _ Various Reports By A. Harman, A.E. Aho, W.J. Roberts & Others	Property Geological Geochemical Prospecting Engineering Trenching Assortment Of Reports On Bulk Sampling Economic Evaluation Prospecting In General Area By Aho Et Al. Review By Ukhm	01-Jan-72	31-Dec-72
1867	105N10 Geochem Results Map	Regional Geochemical Hess Project Soils - Silts Cu Pb Zn	01-Jan-68	31-Dec-69
1868	105N10 Geological Map	Geological Regional Hess Project	01-Jan-68	31-Dec-69
1869	105N10 Hess Region Report Geochem Anomaly 90 By G.R. Sanford	Regional Geochemical Geophysical Pleasant Creek Gossan Anomaly 102 Ground Mag Soils & Silts Cu Pb Zn Regional Follow-Up	01-Jun-69	30-Jun-69
1870	Geochem Field Sheets & Work Sheets	Regional Geochemical Photo Overlays Notes Some Field Maps Of Sample Locations	01-Jan-68	31-Dec-69
1871	Hess Region Anomaly Follow-up By G. Sanford & P. Dean	Regional Geological Geochemical Prospecting Follow-Up Of Anomalies Gossans Etc.	01-Jan-68	31-Dec-69
1872	Hess Region Report Geochem Anomaly 102 By G. Sanford	Regional Geological Geochemical Prospecting Regional Follow-Up	01-Jan-69	31-Dec-69
1873	105N11 Geochemical & Geological Field Sheets	Regional Geological Geochemical Photo Overlays & Field Note Map Of Geochem Results & Preliminary Geology	01-Jan-68	31-Dec-69

# ANVIL FILE LIST

LINE	FILE_NUMBER	BOX_NUMBER	BOX_NOTE	NTS	MINFILE	COMPANY
1874	105N11/1867	20050540		105N11	Not Applicable	Atlas Exploration Limited
1875	105N11/1868	20050540		105N11	Not Applicable	Atlas Exploration Limited
1876	105N12/1875	20050540		105N12	Not Applicable	Atlas Exploration Limited
1877	105N14/1874	20050540		105N14	Not Applicable	Atlas Exploration Limited
1878	105N15/1873	20050540		105N15	Not Applicable	Atlas Exploration Limited
1879	105N16/1871	20050540		105N16	Not Applicable	Atlas Exploration Limited
1880	105N16/1872	20050540		105N16	Not Applicable	Atlas Exploration Limited
1881	105O/1876	20050540		105O	Not Applicable	Atlas Exploration Limited, Dynasty Explorations Limited
1882	105O/1877	20050540		105O	Not Applicable	Atlas Exploration Limited, Dynasty Explorations Limited
1883	105O/1878	20050540		105O	Not Applicable	Atlas Exploration Limited
1884	105O01/1879	20050540		105O01	Not Applicable	Atlas Exploration Limited
1885	105O01/1886	20050540		105O01	unknown	Atlas Exploration Limited
1886	105O01/1887	20050540		105O01	105O001	Anvil Mining Corporation, Cyprus Exploration Corporation Ltd.
1887	105O02/1880	20050540		105O02	Not Applicable	Atlas Exploration Limited
1888	105O03/1881	20050540		105O03	Not Applicable	Atlas Exploration Limited
1889	105O04/1882	20050540		105O04	Not Applicable	Atlas Exploration Limited
1890	105O05/1883	20050540		105O05	Not Applicable	Atlas Exploration Limited
1891	105O09/1888	20050540		105O09	25 KM N of 105O008	Atlas Exploration Limited & Selwyn Syndicate
1892	105O11/1884	20050540		105O11	Near 105O009?	Atlas Exploration Limited
1893	1885	20050540		105O08	105O002	Tyee Lake Resources Ltd.
1894	094M/1891	20050541		094M, 095D, 104A, 105A	Not Applicable	Cyprus Anvil Mining Corporation
1895	095D/1890	20050541		095D, 105A, 105H	Not Applicable	Cyprus Anvil Mining Corporation
1896	105A/1889	20050541		105A, 105G, 105H	Not Applicable	Cyprus Anvil Mining Corporation
1897	105A/1889	20050541		105A, 105G, 105H	Not Applicable	Cyprus Anvil Mining Corporation
1898	105A/1889	20050541		105A, 105G, 105H	Not Applicable	Cyprus Anvil Mining Corporation
1899	105K03/1893	20050542		105K03, 105K06	105K056, 105K055, 105K054, 105K057	Cyprus Anvil Mining Corporation AEX Minerals Corp, Prospector Airways Company & Curragh Resources Inc.
1900	105K03/1893	20050542		105K03, 105K06	105K056, 105K055, 105K054, 105K057	Cyprus Anvil Mining Corporation AEX Minerals Corp, Prospector Airways Company & Curragh Resources Inc.
1901	105K06/1892	20050542		105K06	105K055, 105K056, 105K057	Cyprus Anvil mining Corporation & Curragh Resources Inc.
1902	105K/1895	20050543		105K	Various	Anvil Mining Corporation
1903	105K/1896	20050543		105K	Not Applicable	Atlas Exploration Limited & Dynasty Explorations Limited

# ANVIL FILE LIST

LINE	TITLE	CONTENT	From_DATE	to_DATE
1874	105N11 Hess Project Follow-up on Anomalies By P. Dean, M. Ladue, G. Sanford, P. Claridge	Regional Geological Geochemical Prospecting Follow-Up Reports On Several Targets Whitefish Lake Vole Creek Vole Knoll Anomalies 114 107 Cinora Lk. Enemophilina Ck. Charadrius Ck.	01-Jan-68	31-Dec-69
1875	105N11 & 12 Diomedea Lake Follow-up By P. Dean & M. Ladue	Regional Prospecting Geochemical Notes On Follow-Up Of Anomalies & Gossans	01-Jan-68	31-Dec-68
1876	105N12 Geology Geochem Field Sheets	Regional Geological Geochemical Photo Overlays & Notes With A Map Of Results & Geology	01-Jan-68	31-Dec-68
1877	105N14 Geochem Work Sheets	Regional Geological Geochemical Preliminary Map Overlays & Notes	01-Jan-68	31-Dec-68
1878	105N16 Geological & Geochem Field Sheets	Regional Geological Geochemical Photo Overlays & Notes - Preliminary Results Maps	01-Jan-68	31-Dec-69
1879	105N16 Geology Field Sheets	Regional Geological Photo Overlays Of Traverses	01-Jan-69	31-Dec-69
1880	105N16 Geochem Field Sheets	Regional Geochemical Photo Overlays & Notes Not Results	01-Jan-69	31-Dec-69
1881	105O Geologic Map Nidderly Lake	Regional Geological Compilation Of Mag Anomalies Showings & Geologic Units	01-Jan-68	31-Dec-73
1882	105O Mineral Occurrence Books	Regional Compilation Of Information On Showings In Area - Mostly Public Domain	01-Jan-65	31-Dec-75
1883	105O Field Sheets Geology & Geochem	Regional Geological Geochemical Photo Overlays Notes & Rough Field Maps Hess Project	01-Jan-69	31-Dec-70
1884	105O1 Field Sheets	Regional Geological Geochemical Geology & Geochem Sample Sites Hess Project	01-Jan-68	31-Dec-69
1885	105O1 HB Showing, F.A Campbell	Regional Prospecting Report On Anomaly Ne Of Tan Group - No Real Info.	01-Jan-66	31-Dec-66
1886	Tom Property, Hudson Bay Exploration & Development	A Few Notes About Property From Press & A Visit Not Much In Way Of Data	01-Jan-69	31-Dec-69
1887	105O02 Field Sheets	Regional Geological Geochemical Geochem Field Notes & Preliminary Geology & Geochem Maps	01-Jan-68	31-Dec-69
1888	105O3 Geochemical Results & Claim Group 1"=1Mi	Regional Geological Geochemical Hess Project Geochem Maps Silts & Soils Cu Pb Zn	01-Jan-68	31-Dec-69
1889	105O4 Field Sheets	Regional Geological Geochemical Prelim Maps Of Geology & Sample Sites	01-Jan-68	31-Dec-69
1890	105O5 Field Sheets	Regional Geological Preliminary Maps Of Geology & Sample Sites	01-Jan-68	31-Dec-69
1891	Project Castor & Pollux By P.H Sevensma	Regional Geological Geochemical Prospecting Report On Project On YT/NWT Border - Pb Zn Float E Of Keele Peak	01-Jan-66	31-Dec-67
1892	Property Submitted Barry O'Neill By E.O. Chisholm	Property Prospecting Notes On Mineralization In Area & Prospecting Agreement	01-Jan-66	31-Dec-66
1893	105O Ken Claims	Property Geological Sketch Map Of Claims & Geology Only	01-Jan-73	31-Dec-73
1894	Liard Project Geochem Field Maps	Regional Geochemical Sample Locations & Some Results Maps - Conventional Silts & Heavy Minerals Multi Element	01-Jan-81	31-Dec-81
1895	Geochem Field Sheets Grass lakes & Liard Projects	Regional Geochemical Sample Locations Only	01-Jan-81	31-Dec-81
1896	Grass Lakes Project - Geochem Maps(3 Volumes)	Regional Geochemical Silts - Various Heavy Mineral Fractions & Conventional Silts Cu Pb Zn Ag As Mo Au Fe	01-Jan-81	31-Dec-81
1897	Grass Lakes Project - Geochem Maps(3 Volumes)	Regional Geochemical Silts - Various Heavy Mineral Fractions & Conventional Silts Cu Pb Zn Ag As Mo Au Fe	01-Jan-81	31-Dec-81
1898	Grass Lakes Project - Geochem Maps(3 Volumes)	Regional Geochemical Silts - Various Heavy Mineral Fractions & Conventional Silts Cu Pb Zn Ag As Mo Au Fe	01-Jan-81	31-Dec-81
1899	Vangorda Plateau Drill Logs (2Volumes)	Property Geological Drilling Anvil District Grum Mine Vangorda Mine YGS Copies Of An Assortment Of Drill Logs - Original & Relogs By Jilson & Pigage In '83-84	01-Jan-55	31-Dec-88
1900	Vangorda Plateau Drill Logs (2Volumes)	Property Geological Drilling Anvil District Grum Mine Vangorda Mine YGS Copies Of An Assortment Of Drill Logs - Original & Relogs By Jilson & Pigage In '83-84	01-Jan-55	31-Dec-88
1901	Vangorda Plateau - Various Reports	Property Geological Drilling Anvil District Grum Mine Copies Of Reports On Vangorda Plateau For YGS Includes Bradford 89 Jilson & Pigage 84 On Tie Fault - Modene 82 On Grum Research	01-Jan-82	31-Dec-87
1902	Anvil - Airborne Mag By U. Jansons, D.S. Jennings	Regional Geophysical Anvil District Relationship Between Sulphides & Government Aeromagnetic Anomalies & Proposal To Use As Basis For Regional Exploration - Led To Rediscovery Of MM Property	01-Jan-72	31-Dec-72
1903	105K Tintina Project - General	Regional Geological Geochemical Geophysical Drilling Anvil District Correspondence & Notes On Exploration Meetings - Interesting Historical Background Mainly	01-Jan-71	31-Dec-71

## ANVIL FILE LIST

LINE	FILE_NUMBER	BOX_NUMBER	BOX_NOTE	NTS	MINFILE	COMPANY
1904	105K/1897	20050543		105K	Not Applicable	Atlas Exploration Limited, Prospector Airways Company & Dynasty Explorations Limited
1905	105K/1903	20050543		105K02, 105K07	105K046, 105K088	Cyprus Anvil Mining Corporation
1906	105K02/1894	20050543		105K02	Various	Dynasty Explorations Limited
1907	105K02/1902	20050543		105K02	105K045	Tay River Mines Limited
1908	105K02/1905	20050543		105K02	105K043	Anvil Mining Corporation
1909	105K02/1906	20050543		105K02	105K043	Kerr Addison Mines Limited
1910	105K02/1907	20050543		105K02	105K042	Kerr Addison Mines Limited
1911	105K02/1908	20050543		105K02, 105K03	105K042, 105K043, 105K046, 105K088	Kerr Addison Mines Limited
1912	105K03/1904	20050543		105K03	105K046	Kerr Addison Mines Limited
1913	105K06/1899	20050543		105K06	105K060	Tay River Mines Limited
1914	105K07/1900	20050543		105K07	105K031	Tay River Mines Limited
1915	105K07/1901	20050543		105K07	105K037	Tay River Mines Limited
1916	105K13/1898	20050543		105K13	105K108?	Atlas Exploration Limited
1917	105K/1909	20050788	Entire Box is 1 file	105K	Not Applicable	Dynasty Explorations Limited
1918	105K03/1910	20050789	Entire Box is 1 file	105K03	105K055	Curragh Resources Inc.
1919	105K03/1911	20050790	Entire Box is 1 file	105K03, 105K06	105K055.105K081	Curragh Resources Inc.
1920	105K03/1912	20050791	Entire Box is 1 file	105K03	105K101	Cyprus Anvil Mining Corporation
1921	105K06/1913	20050792	Entire Box is 1 file	105K06	105K056	Cyprus Anvil Mining Corporation, Curragh Resources Inc.
1922	105K06/1914	20050793	Entire Box is 1 file	105K06	105K061	Curragh Resources Inc.
1923	105K/1915	20050794	Entire Box is 1 file	105K	Not Applicable	Cyprus Anvil Mining Corporation
1924	105K02/1916	20050795	Entire Box is 1 file	105K02	Various	Dynasty Explorations Limited, Anvil Mining Corporation & Cyprus Anvil Mining Corporation
1925	105K02/1917	20050796	Entire Box is 1 file	105K02, 105K03	105K101, 105K046	Cyprus Anvil Mining Corporation
1926	105K03/1918	20050797	Entire Box is 1 file	105K03, 105K06	105K061, 105K101, 105K062	Anvil Mining Corporation
1927	105GJK/1919	20050798	Entire Box is 1 file	105G, 105J, 105K	Various	Dynasty Explorations Limited
1928	105K05/1920	20050799	Entire Box is 1 file	105K05, 105K06, 105K07	Various	Dynasty Explorations Limited, Anvil Mining Corporation, Cyprus Anvil Mining Corporation

# ANVIL FILE LIST

LINE	TITLE	CONTENT	From DATE	to DATE
1904	105K Field Sheets	Regional Prospecting Geological Geochemical Anvil District Field Maps Showing Traverse Locations But Not Sample #'s - Interesting 1956 Map Of Prospector Airways Regional Work - Compare To Kulan Paxton Notes & Photo Album Of Faro Town Visitor's Site	01-Jan-56	31-Dec-72
1905	Assessment Filing Swim Basin	Property Drilling Anvil District Assessment Filing For Ddhs 80501 79 Sea 01 80503 80502 - May Be Of Use In Locating Holes?	01-Jan-79	31-Dec-80
1906	Airborne EM Survey By Lockwood Survey Corp.	Regional Geophysical Anvil District Airborne EM Survey Negative For Photo Reproduction - Excellent Survey But Not Flown With Mag - Covers Most Of Anvil District	01-Jan-66	31-Dec-66
1907	Snafu Group Claim Map & Soil Results	Property Geochemical Anvil District Soils (Cu Pb Zn Done But Only Zn & Pb Maps Present)	01-Jan-66	31-Dec-66
1908	Swim Lake - Geophysics By P.E. Walcott	Property Geophysical Anvil District Gravity Mag EM On Ice On Swim Lake - Maps Only	01-Jan-74	31-Dec-75
1909	Swim "BC" Group Geophysics B Anomaly	Property Geophysical Anvil District Gravity On Swim Lake	01-Jan-67	31-Dec-67
1910	Swim Lakes "BC" Group - "C" Anomaly By W.M. Sirola & Others	Property Geochemical Geophysical Anvil District Soils EM Mag & Gravity On One S Of Finger Lake & W Of Sea Showing	01-Jan-64	31-Dec-64
1911	Swim "BC" Group Geophysics	Property Geological Geochemical Geophysical Anvil District Strip Charts Of Airborne Mag Survey That Led To Discovery Of Swim Deposit - Covers Entire Southern Half Of Swim Basin - Assortment Of Other Related Maps	01-Jan-63	31-Dec-67
1912	Swim Lake "A" - Gravity	Property Geophysical Anvil District Gravity Maps & Data Over Swim Deposit	01-Jan-65	31-Dec-76
1913	"A" & Ken Groups By N.R. Patterson & Others	Property Geological Geophysical Anvil District Horizontal Loop EM Ground Mag Maps Only	01-Jan-66	31-Dec-66
1914	Group C By N.R. Patterson & Others	Property Geochemical Geophysical Soils Silts Cu Pb Zn (Zn Soil Map Pb Silt Maps Missing) Horizontal Loop EM & Mag Maps Only	01-Jan-66	31-Dec-66
1915	B. Group Various Files By N.R Patterson & Others	Property Geophysical Anvil District Horizontal Loop EM Ground Mag Maps Only	01-Jan-66	31-Dec-66
1916	105K Gossan #1 By M.Waldner	Property Geological Regional Prospecting Hess Project Brief Follow Up Report On An Area Se Of Stokes Lake - Later To Become The Lady Di?	01-Jan-68	31-Dec-68
1917	Airborne geophysical survey data, by Lockwood Survey Corporation Ltd., 105K	Regional, Geophysical, Anvil District, Strip Charts for Magnetic & Electromagnetic Surveys (Could include Other Areas)	01-Jan-65	31-Dec-65
1918	Vangorda Mine Block Model & Database Printouts	Property, Geological, Drilling, Engineering, Anvil District, Vangorda Mine, Printouts of Information Related to 3D Block Models of Various Vintages: V8607, V8903, V8803	01-Jan-86	31-Dec-90
1919	Mine block model printouts, Faro & Vangorda, 105K03 & 105K06	Property, Drilling, Engineering, Anvil District, Vangorda Mine, Listings of Block Model Parameters, Bench Reserves, Inputs Etc. For Various 3D Block Models	01-Jan-86	31-Dec-91
1920	Drillhole database printouts, Dy, 105K03	Property, Drilling, Anvil District, Dy/Grizzly Deposit, Printout of Drillhole Database Information for Dy-Assay Database	01-Jan-81	31-Dec-83
1921	Grum Mine Block Model Printouts	Property, Drilling, Engineering Anvil District, Grum Mine, Reserve & Modeling Parameter Printouts Related to 3D Block Models G8705, G8606, G8606 "undergrum" Assay Listings	01-Jan-83	31-Dec-93
1922	Block model printouts, Faro Mine, 105K06, whole box	Property, Drilling, Engineering, Anvil District, Faro Mine, Listing Block Models Grades, Limits & Inputs Drillhole Database Printouts	01-Jan-86	31-Dec-90
1923	Whole rock chemical data, Anvil District, 105K	Regional, Geological, Anvil District, Listing & Statistical Summary of Whole Rock Chemical Data for Data Presented in 1983 CIMM Paper on Anvil District	01-Jan-78	31-Dec-83
1924	Gravity survey data, Anvil District, 105K02, whole box	Property, Geophysical, Anvil District, Gravity Survey Notes & Calculations - Grid Tie In Data - Used to Compile Gravity Data, Crown, Dy, Pea, Bp, Dp, Sea, Mor, East Sea, Swim, Lower Anvil-Gran, Mye-Sark, Bill-Lo, Mo-Lo, Faro, Janice, Etc. Grids	01-Jan-67	31-Dec-75
1925	Dy & Swim database printouts, 105K02 & 105K03, whole box	Property, Geological, Drilling, Anvil District, Dy/Grizzly Deposit, Database & Plot Data Listings for Drillholes at Dy & Swim Deposits	01-Jan-75	31-Dec-75
1926	Gravity surveys, by Overland Exploration Services Ltd. & R.B Galeski, 105K03 & 105K06	Property, Geophysical, Anvil District, Gravity Profiles & Data Dy, Gal, Faro & Flagstone Grids	01-Jan-68	31-Dec-68
1927	Airborne geophysical survey film canisters, by Lockwood Survey Corporation Ltd., 105G, 105J & 105K	Regional, Includes Some Anvil District, Pelly Lakes, Pay Film Canisters With Fiducial Photos	01-Jan-65	31-Dec-66
1928	Gravity notes, Anvil District, 105K05, 105K06 & 105K07	Property, Geophysical, Anvil District, Lower Anvil, Gran, Mye-Sark, Fat Finn Grids - Gravity Survey Field Notes Calculation Sheets Profiles etc. - Used to Compile Gravity Data in 1975-76	01-Jan-67	31-Dec-75

# ANVIL FILE LIST

LINE	FILE_NUMBER	BOX_NUMBER	BOX_NOTE	NTS	MINFILE	COMPANY
1929	105/1921	20050800	Entire Box is 1 file	105	Not Applicable	Dynasty Explorations Limited
1930	105K/1922	20050801	Entire Box is 1 file	105K	Not Applicable	Dynasty Explorations Limited
1931	105K06/1923	20050802	Entire Box is 1 file	105K06	105K061	Cyprus Anvil Mining Corporation, Curragh Resources Inc.
1932	105K03/1924	20050803	Entire Box is 1 file	105K03	Not Applicable	Dynasty Explorations Limited
1933	YUKON WIDE/1925	20050804	Entire Box is 1 file	YUKON WIDE	Not Applicable	Curragh Resources Inc. & Anvil Range Mining Corporation
1934	105K02/1926	20050805	Entire Box is 1 file	105K02, 105K03, 105K05, 105K06, 105K07	Various	Dynasty Explorations Limited, Anvil Mining Corporation, Cyprus Anvil Mining Corporation
1935	105K03/1927	20050806	Entire Box is 1 file	105K03	Various	Dynasty Explorations Limited, Anvil Mining Corporation & Cyprus Anvil Mining Corporation
1936	105K06/1928	20050807	Entire Box is 1 file	105K06	105K056	AEX Minerals Limited & Kerr Addison Mines Limited
1937	105K06/1929	20050808	Entire Box is 1 file	105K06	105K056	Cyprus Anvil Mining Corporation, Curragh Resources Inc., AEX Minerals Ltd.
1938	105K06/1930	20050809	Entire Box is 1 file	105K06	105K056	Cyprus Anvil Mining Corporation, Curragh Resources Inc. & Kerr Addison Mines Ltd.
1939	095D/1931	20050810		095D, 095E, 105A, 105G, 105H	Not Applicable	Cyprus Anvil Mining Corporation
1940	105H/1932	20050810		105H, 105K	105K056, 105H012	Cyprus Anvil Mining Corporation
1941	105J02/1933	20050810		105J02	105J003	Atlas Exploration Limited
1942	105K06/1934	20050810		105K06	105K084, 105K083	Mercury Explorations Limited
1943	105K06/1934	20050810		105K06	105K084, 105K083	Mercury Explorations Limited
1944	115I01/1935	20050810		115I01	115I003	Cyprus Anvil Mining Corporation
1945	105K/1936	20050810 or 11		105K	Various	Atlas Exploration Limited & Dynasty Explorations Limited
1946	105G15/1940	20050811		105G15	105G056	Atlas Exploration Limited
1947	YUKON/1937	20050811		YUKON WIDE	Various	Atlas Exploration Limited
1948	YUKON/1939	20050811		YUKON WIDE	Various	Atlas Exploration Limited
1949	YUKON/1941	20050811		YUKON WIDE	Not Applicable	Cyprus Anvil Mining Corporation
1950	YUKON-ALASKA/1938	20050811		YUKON ALASKA	Not Applicable	Atlas Exploration Limited, Dynasty Explorations Limited
1951	105A/1942	20050812	Entire Box is 1 file	105A	Not Applicable	Cyprus Anvil Mining Corporation
1952	105K06/1943	20050813	Entire Box is 1 file	105K06	105K056	AEX Minerals Limited
1953	105K03/1944	20050814	Entire Box is 1 file	105K03	105K055	Prospector Airways Company Ltd. & Cyprus Anvil Mining Corporation
1954	105A/1945	20050815		105A	Not Applicable	Cyprus Anvil Mining Corporation
1955	105F/1946	20050815		105F	Not Applicable	Cyprus Anvil Mining Corporation
1956	105G/1947	20050815		105G	Not Applicable	Cyprus Anvil Mining Corporation
1957	105G/1947	20050815		105G	Not Applicable	Cyprus Anvil Mining Corporation
1958	105H/1948	20050816		105H	Not Applicable	Cyprus Anvil Mining Corporation

# ANVIL FILE LIST

LINE	TITLE	CONTENT	From DATE	to DATE
1929	Airborne geophysical survey film canisters, by Lockwood Survey Corporation Ltd., 105	Regional, Geophysical, Film Canisters with Fiducial Photo's From Airborne Surveys - May Include Anvil District & Other Areas Flown in Those Years	01-Jan-64	31-Dec-65
1930	Airborne geophysical survey strip charts, by Lockwood Survey Corporation Ltd., 105K	Regional, Geophysical, Probably Anvil District (Could Include Other Area Like Pelly Lakes Area Etc.) Mag & EM - Elevation	01-Jan-65	31-Dec-65
1931	Block model printouts, Faro, 105K06	Property, Engineering, Anvil District, Faro Mine, FI F8805 Models - Printouts of Block Values, Model Limits Etc	01-Jan-86	31-Dec-91
1932	Airborne geophysical survey strip charts, by Lockwood Survey Corporation Ltd., 105K03	Regional, Anvil District, Geophysical, Area A & B - May Not be Both Mag & EM Area A is Swim Basin & Ace Creek Area, Area B is Rose Creek & Vangorda Plateau	01-Jan-64	31-Dec-65
1933	Computer tapes & disks, whole box	Anvil District, Geological Drilling, Bernoulli Cartridges & 3.5 & 5.25 Floppy Disks Tape Backup Cartridges - 2cd's With Anvil Geology Backups	01-Jan-86	31-Dec-96
1934	Gravity field notes, Anvil District, 105K02, 105K03, 105K05, 105K06 & 105K07	Property, Geophysical, Anvil District, Field Notes & Calculation Sheets used to Tie Surveys Together in About 1976, Mye-Sark, Fat, Finn, Lorna, Dea Kay, Lea Rea, Gal-Rich-Dy Grids.	01-Jan-65	31-Dec-75
1935	Gravity notes, Anvil District, 105K03, whole box	Property, Geophysical, Anvil District, Gravity Notes, Profiles, Elevation notes Calculation Sheets Some Maps, Faro-Bill-Mo-Lo-Joe, Gal, Dy, Ok-ko, Gal-Dy-Rich, Tie, Sun, Rich, Faro, West Faro Grids	01-Jan-67	31-Dec-75
1936	Underground mining reports, Grum, by Canadian Mine Services Ltd., 105K06	Property Engineering, Anvil District, Grum Mine, Summary of Costs & Cost Estimates Related to underground Exploration Work At Grum	01-Jan-75	31-Dec-76
1937	Grum Deposit - Survey Files	Property, Drilling, Engineering, Anvil District, Grum mine, Various Files Related to Survey of Drill Hole Collars on Surface	01-Jan-74	31-Dec-89
1938	Various files related to reserves & pit design, grum deposit, Whole Box, 105K06	Property, Geological, Engineering, Anvil District, Grum Mine, Simpson - Adamson Reserve Estimate, G9110 Block Model Etc.	01-Jan-73	31-Dec-91
1939	Geological field notes, Anmac Project, Liard & Bear Pass, J.K. Mortensen, G.A. Jilson & L.C. Pigage, Whole Box, 095D, 095E, 105A, 105G, & 105H	Regional, Geological, Original Field Notes Stations 11153-12308 - Mortensen's Thesis Area Mapping	01-Jan-80	31-Dec-81
1940	Misc Field Notes	Property, Geochemical, Geophysical, Regional, Grum Mine, Anvil District, Klunk Claims Soil Sampling Notes, 1980, Grum EM Survey 1982, Bear Pass Sediment Sampling Notes 1981	01-Jan-80	31-Dec-82
1941	Pike Claims EM Survey & Field Notes	Property, Geophysical,	01-Jan-67	31-Dec-67
1942	Gravity survey notes, 105K06, includes whole box	Property, Geophysical, Field Notes for Original Survey on North Anvil JV Area	01-Jan-69	31-Dec-69
1943	Gravity survey notes, 105K06, includes whole box	Property, Geophysical, Field Notes for Original Survey on North Anvil JV Area	01-Jan-69	31-Dec-69
1944	Field notes, Carmacks Coal, by R.P. Hill & D.S. Jennings, 115101	Property, Geological, Drilling	01-Jan-77	31-Dec-77
1945	Field notes, magnetometer surveys, 105K	Property, Geophysical, Magnetometer Survey Notes - Various Areas, Includes Bill Claims In Anvil District	01-Jan-67	31-Dec-69
1946	Pay Claims - Field Notes & Camp Log Book	Property, Geophysical, Gravity & Mag Survey Notes	01-Jan-67	31-Dec-67
1947	1969 Field notes	Property, Geological, Geochemical, Geophysical, Regional, Misc Field Notes Various Areas Worked in 1969, Bot CL, Etc.	01-Jan-69	31-Dec-69
1948	1968 Geologist field notes, by Findley, Fipke, Claridge & Kirkland	Regional Property Geological, Uncertain Areas in Most Cases, Cub Claims in Anvil District	01-Jan-68	31-Dec-68
1949	1976 Field notes, Reef Project, Pelly Project, by P.M. Dean	Regional, Geological, Geochemical	01-Jan-76	31-Dec-76
1950	Geologist & prospector field notes, by T.L. Sadler Brown & Mac Ladue	Regional, Geological, Geochemical, Regional, Prospecting	01-Jan-65	31-Dec-67
1951	Geological field notes, Anvil & Anmac Projects, 105A, whole box	Regional, Geological, Copy of Complete Set of Field Notes for Regional, Geological Mapping of Anvil Range & Extensions from Kalsas Lk to Watson Lake, 1984 Vangorda Plateau Mapping	01-Jan-72	31-Dec-84
1952	Grum drill logs, 105K06	Property, Geological, Drilling, Anvil District, Grum Mine, Original Drill Logs for Early Drilling In Deposit.	01-Jan-73	31-Dec-76
1953	Drill logs & sections, Vangorda, 105K03	Property, Geological, Drilling, Anvil District, Vangorda Mine, Assortment of Originals & Copies of Drill Logs & Prospector's Airways Sections, CAMC Database Description by L.C. Pigage	01-Jan-53	31-Dec-83
1954	Field maps & notes, Anmac Project, 105A	Regional, Manuscript Geological Maps - May Be Only Interpretation Available	01-Jan-78	31-Dec-78
1955	Field maps & notes, Anmac Project, 105F	Regional	01-Jan-78	31-Dec-81
1956	Field maps & notes, Anmac Project, 105G	Regional, Manuscript Geological Maps - May Be Only Interpretation Available	01-Jan-78	31-Dec-81
1957	Field maps & notes, Anmac Project, 105G	Regional, Manuscript Geological Maps - May Be Only Interpretation Available	01-Jan-78	31-Dec-78
1958	Field notes & maps, Anmac Project, 105H	Regional, Geological, Manuscript Geological Maps - May Be Only Available Interpretation Also Klunk Claims Follow-up Field Maps	01-Jan-78	31-Dec-80

# ANVIL FILE LIST

LINE	FILE_NUMBER	BOX_NUMBER	BOX_NOTE	NTS	MINFILE	COMPANY
1959	105H03/1952	20050816		105H03, 105J03	105J029, 105H012	Cyprus Anvil Mining Corporation
1960	105I/1949	20050816		105I	Not Applicable	Cyprus Anvil Mining Corporation
1961	105J/1950	20050816		105J	Not Applicable	Cyprus Anvil Mining Corporation
1962	105L/1951	20050816		105L	Not Applicable	Cyprus Anvil Mining Corporation
1963	105K/1957	20050817		105K	Various	Cyprus Anvil Mining Corporation & Curragh Resources Inc.
1964	105K/1958	20050817		105K	105K061, 105K056, 105K055	Curragh Resources Inc.
1965	105K02/1954	20050817		105K02	105K026, 105K027, 105K042	Curragh Resources Inc., Anvil Range Mining Corporation
1966	105K02/1955	20050817		105K02	105K044, 105K046	AEX Minerals Limited
1967	105K03/1956	20050817		105K03	105K046	Curragh Resources Inc., Kerr Addison Mines Ltd.
1968	105K06/1953	20050817		105K06	105K084, 105K083	Cyprus Anvil Mining Corporation
1969	105K/1959	20050818		105K	Not Applicable	Cyprus Anvil Mining Corporation
1970	105K/1959	20050818		105K	Not Applicable	Cyprus Anvil Mining Corporation
1971	105K02/1960	20050818		105K02, 105K03, 105K06, 105K07	Not Applicable	Cyprus Anvil Mining Corporation
1972	105K02/1961	20050818		105K02	Not Applicable	Cyprus Anvil Mining Corporation
1973	105K06/1962	20050819	Entire Box is 1 file	105K06	105K056	Cyprus Anvil Mining Corporation, Kerr Addison Mines Ltd. File Number Covers Whole Box
1974	105K03/1963	20050820		105K03	Various	Cyprus Anvil Mining Corporation, Anvil Mining Corporation, Pelly River Mines Limited
1975	105K03/1964	20050820		105K03, 105K06	Various	Pelly River Mines Limited & Curragh Resources Inc.
1976	105K03/1966	20050820		105K03	105K101, 105K056	Anvil Mining Corporation, Cyprus Anvil Mining Corporation & AEX Minerals Ltd.
1977	105K06/1965	20050820		105K06	105K061, 105K063	Anvil Mining Corporation, Cyprus Anvil Mining Corporation & Curragh Resources Inc.
1978	105K06/1967	20050820		105K06	105K059	Dickson, Yukon Syndicate
1979	105K/1969	20050821		105K	105K055, 105K056, 105K061, 105K101	Curragh Resources Inc.
1980	105K/1970	20050821		105K	105K055	Curragh Resources Inc.
1981	105K/1971	20050821		105K	Not Applicable	Curragh Resources Inc.
1982	105K03/1968	20050821		105K03	105K055, 105K056, 105K061	Curragh Resources Inc.
1983	105K03/1972	20050821		105K03, 105K06	105K055, 105K056, 105K101	Curragh Resources Inc.
1984	105K03/1973	20050821		105K03	105K055, 105K056	Curragh Resources Inc.
1985	105K/1974	20050822	Entire Box is 1 file	105K	Various	Cyprus Anvil Mining Corporation & Curragh Resources Inc.



# ANVIL FILE LIST

LINE	TITLE	CONTENT	From DATE	to DATE
1959	Field maps & notes, Amnac Project, Areas A & B, 105H03 & 105J03	Property, Geochemical, Areas A&B (Mt. Tidd & North of Klunk Claims) Follow up Areas For Amnac Project Field Maps & Notes, Geochem Results.	01-Jan-81	31-Dec-82
1960	Field notes & maps, Amnac Project, 105I	Regional, Geological, Manuscript Geological Maps & Ross River - Howard's Pass Recce	01-Jan-78	31-Dec-78
1961	Field notes & maps, Amnac Project, 105J	Regional, Geological, Manuscript Geological Maps	01-Jan-78	31-Dec-78
1962	Field notes & maps, Anvil Project, 105L	Regional, Geological, Manuscript Geological Maps For Anvil Range Regional Mapping Program	01-Jan-76	31-Dec-78
1963	Summaries & general files, Anvil District exploration, 105K	Property, Geological, Geochemical, Drilling, Regional, Anvil District, Collection of Files with Geological Papers, Pb Isotope Work, Field Guide, Lithologic Keys & Map Legends Research	01-Jan-73	31-Dec-88
1964	Socioeconomic studies, Anvil Area, by W.E. Stanley & E.C. Vance, 105K	Property, Anvil District, Faro Mine, Grum Mine, Vangorda Mine	01-Jan-90	31-Dec-90
1965	Swim Lakes Area Drill Programs By J. McFaul, C.V Reed	Property, Drilling, Anvil District, 1988 Report & Field Maps, Logs for 1996 Holes	01-Jan-88	31-Dec-96
1966	Report on a Turam Electromagnetic & Magnetic Survey Swim Lake Grid Faro, Yukon Territory By J.M Haynes & M.J Lewis	Property, Geophysical, Anvil District, Ground EM Turam & Mag (NW of Lake)	01-Jan-70	31-Dec-70
1967	Swim Deposit By I. Vintila	Property, Engineering, Anvil District, 1970 Review of Economics of Vangorda & Swim - 1988 Pit Design & Reserve Estimate, Vangorda Mine, Swim Deposit	01-Jan-70	31-Dec-88
1968	North Anvil Gravity Anomaly By G.Jilson	Property, Geological, Geophysical, Anvil District, Description of Untested Anomaly but no Data	01-Jan-83	31-Dec-83
1969	Field maps & notes, Anvil Regional Mapping Project, 105K	Regional, Geological, Manuscript Geological Maps for 1:50000 Regional Mapping	01-Jan-72	31-Dec-78
1970	Field maps & notes, Anvil Regional Mapping Project, 105K	Regional, Geological, Manuscript Geological Maps for 1:50000 Regional Mapping	01-Jan-72	31-Dec-78
1971	Heavy minerals orientation survey, Amnac Project, Anvil Range, by G. Jilson, 105K02	Regional, Geochemical, Orientation survry Sampling of well Known Streams in Anvil Range - Includes Vangorda Creek Before major Development	01-Jan-80	31-Dec-80
1972	Regional geology, 1:50000 scale, Anvil District, by D.S. Jennings, G.A. Jilson & Others, 105K02	Regional, Geological, Geological Interpretation & Structural Overlays - Basis for CIMM Paper on Geology of Anvil Range	01-Jan-72	31-Dec-79
1973	Grum Assay Data	Property, Drilling, Anvil District, Grum Mine, Assay Certificates & Tabulations Of Assay Intersections - Certificates for Check Assays & Re-Assay Program of CAMC After Purchasing Grum	01-Jan-74	31-Dec-83
1974	Pelly River Mines Claims - Exploration Summaries	Property, Geological, Geochemical, Geophysical, Drilling, Anvil District, Work Summaries for Large Block of Claims from Faro To Dy	01-Jan-71	31-Dec-81
1975	Status report on the claim groups held by Pelly River Mines, by G.A. Jilson, 105K03	Property, Geological, Geochemical, Geophysical, Drilling, Anvil District, Summary of Work To Date	01-Jan-92	31-Dec-92
1976	Miscellaneous drillhole logs, Vangorda Plateau, 105K03	Property, Drilling, Anvil District, Logs, Some Original for Scattered Holes on Vangorda Plateau 76x22 & 71-213 over Dy & AEX 76-2,3&4 Near Grum, Rich Claims. 67-R1	01-Jan-71	31-Dec-76
1977	Miscellaneous geophysics files, Faro Area, 105K06	Property, Geophysical, Anvil District, Faro Mine, Misc Maps & Correspondence & Copy of Faro NW Borehole Geophysics Report	01-Jan-72	31-Dec-89
1978	Geochemical report, Rose Creek Group, by A.C. Skerl, 105K06	Property, Geochemical, Anvil District, Text But No Maps of Assessment Report	01-Jan-64	31-Dec-64
1979	Curragh Resources annual mineral inventory & reserve summaries, 105K	Property, Engineering, Anvil District, Faro Mine, Grum mine, Vangorda Mine, Dy/Grizzly Deposit, Reserve & Inventory Summaries With Backup Data Summaries & Methodology	01-Jan-86	31-Dec-91
1980	Various Files Related to Dennis Brown Thesis & Ken McClay Structural Review of Anvil District By D. Brown & K. McClay	Property, Geological, Research Regional, Anvil District, Vangorda Mine	01-Jan-59	31-Dec-92
1981	Geophysical Review Anvil District By J. Roth Stratagex	Regional, Geophysical, Anvil District, Assessment of Work to Date, Remaining Anomalies & Recommendations for Future Work	01-May-90	31-May-90
1982	Review of Curragh Mine Plans & Properties BY Kilborn Engineering & Others	Property, Geological, Engineering, Anvil District, Faro Mine, Grum mine, Vangorda Mine, Summaries & Reviews	01-Jan-86	31-Dec-89
1983	Boliden geogas experiment, Anvil District, 105K03	Property, Geochemical, Anvil District, Grum Mine, Vangorda Mine, Dy/Grizzly Deposit, Mis Adventures with Testing Boliden's Geo-Gas (Soil Gas Geochemical Technique) Over Dy Vangorda & Grum - Conventional Soil Traverse Data for Cu Pb Zn As Ag Au Over those	01-Jan-88	31-Dec-89
1984	Vangorda Plateau Acid Generation Samples By L.C Pigage & Others	Property, Geological, Geochemical, Engineering, Anvil District, Grum mine, Vangorda Mine, Petrographic & Handsample Backup of Rock Sample Used for ARD Test Work at Vangorda & Some for Grum	01-Jan-88	31-Dec-89
1985	Geologic mapping field notes & field maps, Anvil District Regional, 105K	Regional, Geological, Anvil District, Air Photo & Orthophoto Field Map & Overlays Copies of Field Notes for CAMC Mapping Stations 1-7629	01-Jan-71	31-Dec-84

# ANVIL FILE LIST

LINE	FILE_NUMBER	BOX_NUMBER	BOX_NOTE	NTS	MINFILE	COMPANY
1986	105K02/1975	20050823	Entire Box is 1 file	105K02	Various	Anvil Mining Corporation & Cyprus Anvil Mining Corporation
1987	YUKON WIDE/1976	20050824	Entire Box is 1 file	YUKON WIDE	Not Applicable	Curragh Resources Inc.
1988	105K02/1977	20050825	Entire Box is 1 file	105K02	Various	Cyprus Anvil Mining Corporation
1989	YUKON WIDE/1978	20050826	Entire Box is 1 file	YUKON WIDE	Not Applicable	Curragh Resources Inc.
1990	105K02/1979	20050827	Entire Box is 1 file	105K02, 105K03, 105K05, 105K06, 105K07	Not Applicable	Anvil Range Mining Corporation
1991	105K02/1980	20050828	Entire Box is 1 file	105K02, 105K03, 105K05, 105K06, 105K07	Not Applicable	Anvil Range Mining Corporation
1992	105K06/1981	20050829	Entire Box is 1 file	105K06	105K061	Curragh Resources Inc.
1993	095D/1986	20050830		095D	Not Applicable	Cyprus Anvil Mining Corporation
1994	095D/1990	20050830		095D	Not Applicable	Cyprus Anvil Mining Corporation
1995	095E/1985	20050830		095E	Not Applicable	Cyprus Anvil Mining Corporation
1996	095E/1988	20050830		095E	Not Applicable	Cyprus Anvil Mining Corporation
1997	105A/1987	20050830		105A, 105G, 105H, 105J	Not Applicable	Cyprus Anvil Mining Corporation
1998	105A/1989	20050830		105A	Not Applicable	Cyprus Anvil Mining Corporation
1999	105K02/1984	20050830		105K02, 105K03, 105K05, 105K06, 105K07	Not Applicable	Anvil Range Mining Corporation
2000	105K05/1983	20050830		105K05	Not Applicable	Cyprus Anvil Mining Corporation
2001	105K06/1991	20050831	Entire Box is 1 file	105K06	105k056	Cyprus Anvil mining Corporation, Curragh Resources Inc., Kerr Addison Mines Ltd.
2002	095D/1992	20050832	Entire Box is 1 file	095D	Not Applicable	Cyprus Anvil Mining Corporation
2003	105K03/1993	20050833		105K03, 105K06	105K055, 105K056	Cyprus Anvil mining Corporation
2004	105K03/1994	20050833		105K03	105K055	Prospector Airways Company Ltd. & Kerr Addison Mines Ltd.
2005	105K03/1995	20050833		105K03	105K055	Kerr Addison Mines Ltd & Prospector Airways Ltd.
2006	105K03/1996	20050833		105K03	105K055	Cyprus Anvil Mining Corporation & Curragh Resources Inc.
2007	105K03/1996	20050833		105K03	105K055	Cyprus Anvil Mining Corporation & Curragh Resources Inc.
2008	105K06/1997	20050834	Entire Box is 1 file	105K06	105K056	Cyprus Anvil Mining Corporation, Curragh Resources Inc. & Kerr Addison Mines Ltd.
2009	105K06/1998	20050835	Entire Box is 1 file	105K06	105K05G	Cyprus Anvil Mining Corporation & Kerr Addison Mines Ltd.
2010	105K03/1999	20050836	Entire Box is 1 file	105K03	105K101	Curragh Resources Inc.
2011	105K06/2000	20050837	Entire Box is 1 file	105K06	105K061	Anvil Mining Corporation & Cyprus Anvil Mining Corporation
2012	105K06/2001	20050838		105K06	105K056	Kerr Addison Mines Limited
2013	105K06/2002	20050838		105K06	105K056	Kerr Addison Mines Limited
2014	105K06/2003	20050838		105K06	105K056	Kerr Addison Mines Limited
2015	105K06/2004	20050838		105K06	105K056	Kerr Addison Mines Limited

# ANVIL FILE LIST

LINE	TITLE	CONTENT	From_DATE	to_DATE
1986	Gravity notes, Anvil District, 105K02	Property, Geophysical, Anvil District, Gravity & Elevation Notes, Profiles & Some Reports of Sea Mor, Ced, Sea, East Sea, Mo-Lo, Bill-Faro-Gal-Lo-Joe, Faro, West Faro Grids - Used for Gravity Compilation Project	01-Jan-65	31-Dec-75
1987	Computer disks, 5.25" diskettes, whole box	Geological, Engineering, Drilling Anvil District, Assortment of Diskettes with data files - Spreadsheets, AutoCAD files etc.	01-Jan-86	31-Dec-93
1988	Gravity notes, Anvil District, 105K02, whole box	Property, Geophysical, Anvil District, Gravity & Elevation Notes, Gravity Profiles - Swim Basin - Sheets G5 G6 Janice BS Swim Lake, Lea-Pea, Rea BP DP, Gal-Dy-Rich, Sea-Mor, Dea-Dy, Blind Creek, Ram Ted Grids	01-Jan-67	31-Dec-75
1989	Computer disks, bernoulli cartridges, whole box	Geological, Engineering, Anvil District, Backups of Models Databases & Mine Plans	01-Jan-86	31-Dec-92
1990	1996 Airborne survey maps, by Aerodat Inc., 105K02, 105K03, 105K05, 105K06, & 105K07	Regional, Geophysical, Anvil District, Airborne Mag EM Maps 1:24000	01-Jan-96	31-Dec-96
1991	1996 Airborne survey data, by Aerodat Inc., 105K02, 105K03, 105K05, 105K06, & 105K07	Regional, Geophysical, Anvil District, Flight Line Videos & Strip Charts From Airborne Survey	01-Jan-96	31-Dec-96
1992	Faro underground, 105K06, whole box	Property, Engineering, Anvil District, Faro Mine, Various Canadian Mine Development Reports on Cost Estimates & Cost Summaries - Geotechnical Report by SRK.	01-Jan-87	31-Dec-91
1993	Field maps, Anmac Project, Liard, 095D	Regional, Geological, Geochemical, Field Maps & Notes Only - Includes Rough Geology Maps South of Border	01-Jan-80	31-Dec-80
1994	Silt maps 1:250000, Anmac Project, 095D	Regional, Geochemical, Cu Pb Zn Silts	01-Jan-80	31-Dec-80
1995	Field maps, Anmac Project, Bear Pass, 095E	Regional, Geological, Geochemical, Field Maps & Notes Only	01-Jan-80	31-Dec-80
1996	Silt maps 1:250000, Anmac Project, 095E	Regional, Geochemical, Cu Pb Zn Conventional - 80 Silts	01-Jan-80	31-Dec-80
1997	Preliminary Geological Compilation 1:50000 Amnac Project	Regional, Geological, Preliminary Version - See Drafted Version in Mylar Map Collection	01-Jan-80	31-Dec-80
1998	Silt maps 1:250000, Anmac Project, 105A	Regional, Geochemical, Cu Pb Zn Silts	01-Jan-80	31-Dec-80
1999	1996 Airborne survey maps, by Aerodat Inc., 105K02, 105K03, 105K05, 105K06, & 105K07	Regional, Geophysical, Anvil District, Airborne Mag /EM survey maps only	01-Jan-96	31-Dec-96
2000	Silt sampling, Coward Creek, 105K05	Regional, Geochemical, Anvil District, Field Maps But No Results	01-Jan-77	31-Dec-77
2001	Grum	Property, Geological, Geophysical, Drilling, Engineering, Includes a Copy of Sirola's 1977 Summary report on Grum Underground Program, Tabulation of K-A Assays, KA Gravity Notes, 1979 Seismic Report, Simpson Adamson Reserve Report, 1991 Analytical Data, Grum Mine Anvil District	01-Jan-77	31-Dec-93
2002	Field sheets, heavy minerals survey, Anmac, 095D	Regional, Geochemical, Field Maps & Analytical Results, Fraction Weights Statistical Summaries - All Preliminary & Working Sheets Grass Lakes, Liard, Bear Pass Projects	01-Jan-80	31-Dec-82
2003	Grum Vangorda Drill hole Surveys	Property, Drilling, Anvil District, Grum mine, Vangorda Mine, Survey Information for Drill Hole Locations Grum & Vangorda	01-Jan-76	31-Dec-81
2004	Geophysics, Vangorda, 105K03	Property, Geophysical, Anvil District, Vangorda Mine, Gravity, IP	01-Jan-55	31-Dec-66
2005	Vangorda - Geology	Property, Geological, Anvil District, Vangorda Mine, Various Memos on Geology & Mineralogy of Vangorda in Early Years & Review of Vangorda in light of Work At Grum by J. Paxton & A. Y. Po	01-Jan-53	31-Dec-78
2006	Vangorda Assays	Property, Drilling, Anvil District, Vangorda Mine, Assay Certificates & Tabulations for Re-Drilling of Vangorda	01-Jan-79	31-Dec-87
2007	Vangorda Assays	Property, Drilling, Anvil District, Vangorda Mine, Assay Certificates & Tabulations for Re-Drilling of Vangorda	01-Jan-79	31-Dec-87
2008	Grum Assay Data	Property, Drilling, Anvil District, Grum Mine, Assay Tags & Certificates	01-Jan-74	31-Dec-91
2009	Grum - Survey Control & Drill Hole Collar Locations	Property, Drilling, Engineering, Anvil District, Grum Mine	01-Jan-74	31-Dec-84
2010	1990/1991 Drilling field files, Dy Deposits, 105K03	Property, Drilling, Anvil District, Dy/Grizzly Deposit, Files From Field Camp For 1990 - 91 Drilling Including Shaft Pilot Hole, Down Hole Survey Data, Wedging & Cementing Experiences - Assay Data	01-Jan-90	31-Dec-91
2011	Drilling, Faro, 105K06	Property, Drilling, Anvil District, Faro Mine, Drill Hole Logs & Assay Certificates	01-Jan-68	31-Dec-82
2012	no title entered	Property, Geological, Drilling, Engineering, Anvil District, Grum Mine	01-Jan-73	31-Dec-76
2013	Grum Joint Venture Diamond Drilling	Property, Drilling, Anvil District, Grum Mine, Memos Correspondence & Summaries of Surface Drill Program	01-Jan-74	31-Dec-78
2014	Grum Joint Venture Underground Diamond Drilling - Logs	Property, Drilling, Anvil District, Grum mine	01-Jan-75	31-Dec-77
2015	Grum joint Venture Feasibility Study Drawings By Montreal Engineering Company	Property, Engineering, Anvil District, Grum mine	01-Jan-77	31-Dec-77

# ANVIL FILE LIST

LINE	FILE_NUMBER	BOX_NUMBER	BOX_NOTE	NTS	MINFILE	COMPANY
2016	105K06/2005	20050838		105K06	105K056	Cyprus Anvil Mining Corporation
2017	105K06/2006	20050838		105K06	105K056, 105K057	Cyprus Anvil mining Corporation Kerr Addison Mines Ltd. & Prospector Airways Company
2018	105K06/2007	20050838		105K06	105K056	Curragh Resources Inc.
2019	105K06/2008	20050839		105K06	105K061	Cyprus Anvil Mining Corporation
2020	105K06/2009	20050839		105K06	105K061	Cyprus Anvil Mining Corporation
2021	105K06/2010	20050839		105K06	105K061	Cyprus Anvil Mining Corporation
2022	105K06/2011	20050839		105K06	105K061	Cyprus Anvil Mining Corporation & Curragh Resources Inc.
2023	YUKONWIDE/2012	20050840	Entire Box is 1 file	YUKON WIDE	Not Applicable	Curragh Resources Inc.
2024	105K03/2013	20050841	Entire Box is 1 file	105K03	105K055	Vangorda Mines Ltd. & Prospector Airways Company Ltd.
2025	105K03/2014	20050842	Entire Box is 1 file	105K03	105K055	Cyprus Anvil Mining Corporation Curragh Resources & Kerr Addison Mines Ltd.
2026	105K06/2015	20050843		105K06	105k056	Kerr Addison Mines Limited
2027	105K06/2016	20050843		105K06	105K056	Curragh Resources Inc.
2028	105K06/2017	20050843		105K06	105k056	University of B.C.
2029	105K06/2018	20050843		105K06	105K056	Kerr Addison Mines Limited
2030	105K06/2019	20050843		105K06	105K056, 105K055	Kerr Addison Mines Limited
2031	105K06/2020	20050843		105K06	105K056	Kerr Addison Mines Limited
2032	105K06/2021	20050843		105K06	105K056	Kerr Addison Mines Limited
2033	105K03/2022	20050844	Entire Box is 1 file	105K03	105K101	Cyprus Anvil mining Corporation Curragh Resources Inc. & Anvil Range Mining Corporation
2034	105K/2023	20050845		YUKON WIDE	Various	Cyprus Anvil Mining Corporation
2035	105K06/2024	20050845		105K06	105K056	Cyprus Anvil Mining Corporation
2036	105K06/2025	20050845		105K06	105k061, 105K056	Cyprus Anvil mining Corporation
2037	105K06/2025	20050845		105K06	105k061, 105K056	Cyprus Anvil mining Corporation
2038	105K06/2026	20050845		105K06	105K061	Cyprus Anvil Mining Corporation
2039	105K03/2027	20050846	Entire Box is 1 file	105K02, 105K03, 105K06	Various	Cyprus Anvil Mining Corporation, Kerr Addison Mines Ltd., Curragh Resources Inc. & Anvil Range Mining Corporation
2040	105B15/2033	20050847		105B15	105B050, 105B051	Atlas Exploration Limited
2041	105J02/2032	20050847		105J02	105J003	Atlas Exploration Limited
2042	YUKON WIDE/2028	20050847		YUKON WIDE	Various	Atlas Exploration Limited & Dynasty Explorations Limited
2043	YUKON WIDE/2029	20050847		YUKON WIDE	Various	Atlas Exploration Limited & Dynasty Explorations Limited
2044	YUKON WIDE/2030	20050847		YUKON WIDE	Various	Dynasty Explorations Limited & Anvil Mining Corporation
2045	YUKON WIDE/2031	20050847		YUKON WIDE	Various	Dynasty/Atlas

# ANVIL FILE LIST

LINE	TITLE	CONTENT	From DATE	to DATE
2016	Grum Section 76W Drill Log Book	Property, Drilling, Anvil District, Grum Mine, Logs For Holes on 76W(Copies)(part of a series for Deposit)	01-Jan-84	31-Dec-84
2017	Grum Exploration	Property, Geological, Geochemical, Geophysical, Drilling, Anvil District, Grum Mine, Summary of Early Exploration - Grum, Champ & Firth - Gravity Survey - 1982 Geochem Results From Around Section 80W	01-Jan-54	31-Dec-82
2018	Grum Drilling - Field Notes	Property, Drilling, Anvil District, Grum mine, Quick logs & Notes From 1991 Drill Program	01-Jan-91	31-Dec-91
2019	Zone 2 Deposit, upper benches ore comparison, blast hole to mine model, Faro, by F. Gay, 105K06	Property, Engineering, Anvil District, Faro Mine	01-Sep-80	30-Sep-80
2020	Reserve estimate, Faro, zone 3, by G.I. Hall & D.J. Slack, 105K06	Property, Geological, Engineering, Anvil District, Faro Mine	01-Nov-84	30-Nov-84
2021	Cross sections, Faro, zone 3, by R.S. Tolbert, 105K06	Property, Geological, Anvil District, Faro Mine, Completed Cross Sections Through Zone 3; Just Before Resumption of Mining By Curragh	01-Jan-86	31-Dec-86
2022	Metallurgical, Faro Mine, 105K06	Property, Engineering, Anvil District, Faro Mine, Scraps of Info About Faro Metallurgy, info on Milling Oxide Ore.	01-Jan-76	31-Dec-88
2023	Computer backup tapes & directory for Whitehorse exploration office	Geological, Drilling, Engineering Computer Backups of Drill Hole Databases Block Models & CAD Drawings	01-Jan-86	31-Dec-93
2024	Drill logs, Vangorda, 105K03	Property, Drilling, Anvil District, Vangorda Mine, Original Drill Logs For Early Drilling	01-Jan-53	31-Dec-55
2025	Vangorda Various Files	Property, Engineering, Anvil District, Vangorda Mine, 1991 Metallurgy of Oxide Cap, 1964 GECO Feasibility, 1987 Piteau Geotechnical Report , 1988 Mineralogy, Various Resource Estimates & Assay Certificates	01-Jan-64	31-Dec-87
2026	Grum Joint Venture - Geology & Petrography Surficial Geology	Property, Geological, Engineering, Anvil District, Grum Mine, Assorted Memos Etc., Includes DJT Carson's excellent Report on Petrography & Metallurgy with Original Photos, Notes on Gravel Deposits	01-Jan-74	31-Dec-77
2027	Grum Pit Mapping By L.C. Pigage	Property, Geological, Notes & Sketches From Mapping in Uppermost Benches At Grum Mine Anvil District	01-Jan-89	31-Dec-90
2028	A study of sulphide mineralization, The Grum Deposit, by D.J. Thorkelson, 105K06	Property, Geological, mineralogy petrography UBC Geology 428 Term Paper	01-Jan-83	31-Dec-83
2029	Grum Joint Venture Mine Engineering Various Files	Property, Engineering, Anvil District, Grum mine, Contains Some Survey Info on Stockpile of Rocks From Underground Workings, Reports on Grum Underground Exploration & Memos on Metallurgy Test work	01-Jan-75	31-Dec-77
2030	Grum Metallurgy	Property, Engineering, Anvil District, Vangorda Mine, Grum mine, Assorted Reports on Test Work On Grum & Vangorda ores	01-Jan-76	31-Dec-76
2031	Grum - Metallurgical Sampling	Property, Geological, Engineering, Anvil District, Grum mine, Info on Sample Sites for Various Metallurgical Samples	01-Jan-76	31-Dec-81
2032	Grum joint Venture - Bulk Sample	Property, Geological, Engineering, Anvil District, Grum mine, Info On Underground Bulk Sampling Etc.	01-Jan-74	31-Dec-77
2033	Various files, Dy/Grizzly Deposit, 105K03	Property, Geological, Geochemical, Drilling, Engineering, Anvil District, Dy/Grizzly Deposit Assorted Files Dealing with Reserves, Pre Feasibility Underground Mining Evaluation, Lithochemical Studies, Geotechnical Work & Various Structural Problems	01-Jan-80	31-Dec-96
2034	Diamond drill hole database, programmers notes, by J. Marlon Lambert, 105K	Property, Drilling, Geological, Engineering, Anvil District, Historical Interest Mainly	01-Jan-82	31-Dec-82
2035	Grum G2 Computer Model Documentation By L.C Pigage & P.I Clarke	Property Engineering, Anvil District, Grum Mine, Description of Development of G2 Block Model	01-Jan-85	31-Dec-85
2036	Computer modelling documentation, Faro & Grum, by P.I. Clarke, 105K06	Property, Engineering, Anvil District, Faro Mine, Grum Mine	01-Jan-81	31-Dec-84
2037	Computer modelling documentation, Faro & Grum, by P.I. Clarke, 105K06	Property, Engineering, Anvil District, Faro Mine, Grum Mine	01-Jan-81	31-Dec-84
2038	Drill hole collar locations, Faro deposit, 105K06	Property, Drilling, Anvil District, Faro Mine, Cover Sheets of Logs With Coordinates of Hole Collars	01-Jan-81	31-Dec-81
2039	Sperry Sun Disks 105K06,02	Property, Drilling, Grum mine, Sperry Sun Single Shot Disks for Various Drill Holes @ Swim Deposit, Grum & Elsewhere in Anvil District	01-Jan-76	31-Dec-96
2040	Geophysical Survey Field Notebooks	Property, Geophysical, EM & Mag Liard, Old Gold, Gun Cl.	01-Jan-66	31-Dec-66
2041	Pike Claims Em & Mag Survey Field Notebooks	Property, Geophysical	01-Jan-66	31-Dec-67
2042	Geological field notebooks, by Sadler Brown, Goodwin, Chaplin, Fairley & Mayes	Property, Geological, Regional, Geologist Note Books from Various Areas Including Pelly Lakes, Pike Ck, Anvil Area, & Alaska Recce	01-Jan-64	31-Dec-67
2043	Geological field notebooks, by Davis, Aho, Fairley, Sangsten & Taggart	Property, Geological, Regional, Various Areas Mt. Hundere, Pelly Lks., Anvil Area, Lapie Bridge, SE Yukon	01-Jan-62	31-Dec-66
2044	Geophysical Field Notebooks	Property, Geophysical, Anvil District, Mostly Anvil Area, Cub, Beta, Sea, EM & Magnetometer Notes	01-Jan-66	31-Dec-69
2045	Geophysical Field Notebooks	Property, Geophysical, Tak Property, Tim & Don Cl. Mag & EM Survey Notes - Locations Not Clear	01-Jan-66	31-Dec-66

# ANVIL FILE LIST

LINE	FILE_NUMBER	BOX_NUMBER	BOX_NOTE	NTS	MINFILE	COMPANY
2046	105K03/2037	20050848		105K03, 105K06	105K055	Curragh Resources Inc.
2047	105K06/2034	20050848		105K06	105K061	Anvil Mining Corporation, Cyprus Anvil Mining Corporation & Curragh Resources Inc.
2048	105K06/2035	20050848		105K06	105K061	Curragh Resources Inc.
2049	105K06/2036	20050848		105K06	105K061	Curragh Resources Inc.
2050	105K/2038	20050849	Entire Box is 1 file	105K	Not Applicable	Anvil Mining Corporation & Cyprus Anvil Mining Corporation
2051	115I03/2040	20050850		115I03	115I096	Cyprus Exploration Corporation Ltd. & Area Exploration Company
2052	115I03/2041	20050850		115I03	115I066	Cyprus Exploration Corporation Ltd. & Area Exploration Corporation
2053	115I03/2042	20050850		115I03	115I066	Cyprus Exploration Corporation Ltd. & Area Exploration Corporation
2054	YUKON WIDE/2039	20050850		YUKON WIDE	Not Applicable	Cyprus Anvil Mining Corporation
2055	YUKON WIDE/2043	20050851	Entire Box is 1 file	YUKON WIDE	Various	Curragh Resources Inc.
2056	095/2045	20050852		095	Not Applicable	Cyprus Anvil Mining Corporation
2057	095/2047	20050852		095	Not Applicable	Cyprus Anvil Mining Corporation
2058	105K/2044	20050852		105K	Not Applicable	Anvil Mining Corporation
2059	105K/2049	20050852		105K	Various	Anvil Mining Corporation
2060	105K02/2046	20050852		105K02	Not Applicable	Anvil Mining Corporation
2061	YUKON WIDE/2048	20050852		YUKON WIDE	Various	Anvil Mining Corporation
2062	YUKON WIDE/2050	20050852		YUKON WIDE	Not Applicable	Cyprus Anvil Mining Corporation
2063	105H/2051	20050853	Entire Box is 1 file	105H	Not Applicable	Cyprus Anvil Mining Corporation
2064	105K/2071	20050854		105K	Near 105K101 & 105K047	Anvil Mining Corporation
2065	105K03/2061	20050854		105K03, 105K06	105K061 to 105K101 spatially	Anvil Mining Corporation & Pelly River Mines Ltd.
2066	105K03/2064	20050854		105K03	105K054	Dynasty Explorations Limited
2067	105K03/2072	20050854		105K03	Between 105K021 & 046	Anvil Mining Corporation
2068	105K06/2052	20050854		105K06	105K061	Dynasty Explorations Limited
2069	105K06/2053	20050854		105K06	105K061	Anvil Mining Corporation
2070	105K06/2054	20050854		105K06	105K061	Anvil Mining Corporation
2071	105K06/2055	20050854		105K06	105K061	Anvil Mining Corporation & Cyprus Anvil Mining Corporation
2072	105K06/2056	20050854		105K06	105K061	Anvil Mining Corporation & Dynasty Explorations Limited
2073	105K06/2057	20050854		105K06	105K061	Anvil Mining Corporation, Dynasty Explorations Limited & Cyprus Anvil Mining Corporation
2074	105K06/2058	20050854		105K06	Not Applicable	Dynasty Explorations Limited & Anvil Mining Corporation
2075	105K06/2059	20050854		105K06	105K042	Anvil Mining Corporation & Spartan Explorations Ltd.

# ANVIL FILE LIST

LINE	TITLE	CONTENT	From_DATE	to_DATE
2046	Grum & Vangorda Summary of Geology & Reserves by G.Jilson	Property, Geological, Engineering, Anvil District, Grum mine, Vangorda Mine, Excerpt From Kilborn Report & Sections of The Z Deposits	01-Jan-86	31-Dec-86
2047	Geology, Faro Mine, 105K06	Property, Geological, Anvil District, Faro Mine, Misc Notes & Summaries on Geology, Info For Various Investors Tours, Historical info , Socio Economic Report on CAMC Impact on Yukon. Aho's History 1986 Jardine Review of Geology.	01-Jan-72	31-Dec-93
2048	Geostatistics, Faro Mine, by M. Dagbert, 105K06	Property, Geological, Engineering, Anvil District, Faro Mine, M.Dagberts Review of Grade Control & Geostatistics at Faro - Test Variograms Etc.	01-Jan-90	31-Dec-90
2049	Underground geological evaluation, Faro Mine, by R.J. Morris, 105K06	Property, Geological, Anvil District, Faro Mine, Review & Interpretation Cross Sections of Down Dip Tail of Faro (SW of Pit) Eventually Mined Underground	01-Sep-88	30-Sep-88
2050	Geological, Anvil District, 105K, whole box	Geological, Drilling, Regional, Anvil District, Copies of Maps Notes & Drill Logs Made By YGS - Field Notes For Stations 2200-11000(approx), 1971 Overburden Rotary Hole Drill Logs 71-001 to 71-206 Copies of Assorted 12000 & 5000 Series Map Sheets	01-Jan-71	31-Dec-81
2051	Mount Nansen Project Whitehorse Mining District, Yukon Rusk Creek Zone & Ancillary Projects 1972 By R.A Dickenson	Property Geological, Geochemical, Geochem Soils & Silts Cu Pb Zn Mo Ag	01-Jan-72	31-Dec-72
2052	Mount Nansen Project Geology, Geochemistry & Drilling 1971 By R.A Dickenson & P.F Lewis	Property, Geological, Geochemical, Drilling, Soils Cu Pb Ag Mo	01-Jan-72	31-Jan-72
2053	Mt. Nansen Project Report on An Induced Polarization Survey By P.E Walcott	Property, Geophysical, Maps W130-1-16 to Accompany Report but No Report Text IP Survey	01-Jan-72	31-Dec-72
2054	Map Photo Negatives - Various Projects & Subjects	Property, Regional, Anvil District, Faro Mine, Grum Mine, Tenas Project Ross River Coal, Faro Grum Pelly Project Anmac Project - Mainly Topo Bases but Some Geology & Drill Plans	01-Jan-81	31-Dec-81
2055	Computer disks, 3.5" floppy's	Geological, Engineering, Drilling Various AutoCad Drawings & Spreadsheets	01-Jan-86	31-Dec-93
2056	Sheldon - Mackenzie Projects Geochemical Field Notes & Results	Regional, Geochemical, Analytical Results & Notes But No Maps	01-Jan-74	31-Dec-74
2057	Sheldon & Mackenzie Geochemical Field Notes & Results	Regional, Geochemical, Silt Sampling Field Notes - Some Results Sheets but Not Maps	01-Jan-74	31-Dec-74
2058	Overburden & Soil Geochemical Results	Regional, Geochemical, Drilling, Anvil District, Cu Pb Zn & Some Hg Results on Soil & Rotary Drill Chips	01-Jan-71	31-Dec-71
2059	Soil Geochemical Analytical Sheets 1972	Regional, Property, Anvil District, Geochemical, Results Sheets but No Maps	01-Jan-72	31-Dec-72
2060	Swim Lakke Area - Soil Sampling Field Notes	Regional, Geochemical, Field Notes Only	01-Jan-72	31-Dec-72
2061	1972 Geochemical results sheets	Property, Regional, Geochemical, Analytical Reports only No Maps - All Areas Worked by Anvil Probably Mainly Anvil District	01-Jan-72	31-Dec-72
2062	1974 Geochemical results	Regional, Geochemical, Results Sheets only No Maps - Lapie Earn & Pelly Projects	01-Jan-74	31-Dec-74
2063	Airborne geophysical data, Anmac Project, 105H	Regional, Geophysical, Strip Charts & Fiducial Films For Airborne Mag EM Survey in Areas ABC of Anmac Project - Includes Mt. Tidd, Klunk Claims & NE of Frances Lake Area of Cambrian Rocks	01-Jan-79	31-Dec-79
2064	Grid extension, Gale Dy Rich, Eastern Associates, 105K	Property, Anvil District, Grid Map Only	01-Jan-74	31-Dec-74
2065	Pelly River Mines Claims 1973 & 74 Exploration	Property, Geological, Geochemical, Geophysical, Drilling, Anvil District	01-Jan-73	31-Dec-74
2066	Property Submitted Shrimp Lake A. Kulan By J.S Brock	Property, Prospecting, Anvil District	01-Oct-70	31-Oct-70
2067	Kay Claims - Geochem	Property, Claim Location, Location Only - No Data	01-Jan-70	31-Dec-70
2068	Rotary hole assays, Faro Claims, by Whitehorse Assay Office, 105K06	Property, Drilling, Anvil District, Faro Mine, FRH Series	01-Jan-65	31-Dec-65
2069	Report on Evaluation of Faro No.1 Ore Body Capital Expenditures Required for IBS Development Estimate of Cash Flows By W.F. James, B.S.W Buffam, & M.A. Cooper	Property, Engineering, Anvil District, Faro Mine	01-Aug-67	31-Aug-67
2070	Geology & ore reserves, Faro Area, Rose Creek, by E.A. Pennebaker, 105K06	Property, Geological, Engineering, Anvil District, Faro Mine, Pennebaker did Original Ore Reserve for Faro	01-Mar-67	31-Mar-67
2071	Geochemistry, Faro, 105K06	Property, Geochemical, Anvil District, Faro Mine, Field Notes Lab Results Sheets - Some Maps	01-Jan-67	31-Dec-75
2072	Geology, Faro, 105K06	Property, Geological, Drilling, Anvil District, Faro Mine, Several Sections of Deposit Vicinity Comparison of Adit to Surface Holes Several Geological Maps	01-Jan-68	31-Dec-71
2073	Geophysics, Faro, 105K06	Property, Geophysical, Anvil District, Faro Mine, Gravity Ground EM CEM Ground Mag IP Airborne Mag EM	01-Jan-65	31-Dec-76
2074	Geochemistry, 105K06	Geochemical, Regional, Anvil District, Soil & Silt Compilations - Includes 1964 Cu Zn Silts Around Vangorda Plateau by Dynasty	01-Jan-64	31-Dec-72
2075	Geology, 105K06	Property, Geological, Regional, Anvil District, UBC BSc. Thesis on Sea by E. Mortensen 1965, & Assorted Maps of Anvil Area Geology	01-Jan-65	31-Dec-74

# ANVIL FILE LIST

LINE	FILE_NUMBER	BOX_NUMBER	BOX_NOTE	NTS	MINFILE	COMPANY
2076	105K06/2060	20050854		105K06	105K059	Cyprus Anvil Mining Corporation
2077	105K06/2062	20050854		105K06	Near 105K101	Anvil Mining Corporation
2078	105K06/2063	20050854		105K06	105K059, 105K058, 105K060	Cyprus Anvil Mining Corporation
2079	105K06/2065	20050854		105K06	105K063	Anvil Mining Corporation & Kim Explorations
2080	105K06/2066	20050854		105K06	105K081	Welcome North Mines Ltd.
2081	105K06/2067	20050854		105K06	105K053	Welcome North Mines Ltd.
2082	105K06/2068	20050854		105K06	105K050, 105K051	Welcome North Mines Ltd.
2083	105K06/2070	20050854		105K06	105K060	Kim Explorations Ltd.
2084	105K10/2069	20050854		105K10	105K087	Prospector Airways Company Ltd.
2085	105K06/2073	20050855		105K06	105K056	Anvil mining Corporation & Cyprus Anvil Mining Corporation
2086	105K06/2074	20050855		105K06	105K056	Kerr Addison Mines Limited
				105K06	105K056	Cyprus Anvil Mining Corporation
2087	105K06/2075	20050855		105K06	105K056	Cyprus Anvil Mining Corporation & Curragh Resources Inc.
2088	105K06/2076	20050855		105K06	105K056	Cyprus Anvil mining Corporation & Curragh Resources Inc.
2089	105K06/2077	20050855		105K06	105K056	Anvil Mining Corporation & Curragh Resources Inc.
2090	105K06/2078	20050856	Entire Box is 1 file	105K06	105K061	Kerr Addison Mines Limited
2091	105K06/2079	20050857	Entire Box is 1 file	105K06	105K056	Atlas Exploration Limited, Anvil Mining Corporation
2092	105/2090	20050858		105, 115	Various	Curragh Resources Inc.
2093	105K03/2089	20050858		105K03	105K101	Curragh Resources Inc. & Total Enegold Corp
2094	105B07/2093	20050859		105B07	105B099	Yukon Minerals Corporation & Pemex Resources Inc.
2095	105F10/2091	20050859		105F10, 105F11	105F029	Cyprus Anvil Mining Corporation, Curragh Resources Inc., Total Enegold & Canwest Exploration
2096	105L14/2092	20050859		105L14	105L045	NDU Resources
2097	106D01/2095	20050859		106D01	106D009	Silver Tusk Mines Ltd. & International Consolidated Platinum Ltd.
2098	115I07/2094	20050859		115I07	115I058	Kerr Addison Mines Limited
2099	105K06/2096	20050860		105K06	105K056	Curragh Resources Inc. & Kerr Addison Mines Ltd.
2100	105K06/2097	20050860		105K06	105K056	Curragh Resources Inc.
2101	105K03/2099	20050861		105K03, 105K06	105K055, 105K056	Curragh Resources Inc.
2102	105K033/2107	20050861		105K03, 105K06	105K056, 105K055	Cyprus Anvil Mining Corporation
2103	105K06/2098	20050861		105K06	105K056	



# ANVIL FILE LIST

LINE	TITLE	CONTENT	From DATE	to DATE
2076	Geochemical results, Anvil Range, 105K06	Property, Geochemical, Anvil District, Geochem Lab Results Sheets Mo Lo Gal Ed Lay Claims	01-Jan-76	31-Dec-76
2077	Diamond drill locations, Bob Dy Rich O.B., by J. Gondi, 105K06	Property, Geological, Drilling, Grid Co-ordinates & Logs of 1971 Drill Holes	01-Jan-71	31-Dec-71
2078	Progress Report 1977-78 Northeast Options Faro Block Covering Pattl, La, Za, Miami, Ko, Claim Blocks By J.G. Simpson & D.S. Jennings	Property Geological, Geophysical, Anvil District, Summary of Airborne & Ground Mag & EM	01-Nov-78	30-Nov-78
2079	Kim Explorations - Jo Claims	Property, Geochemical, Anvil District, Geochem Field Notes & Correspondence	01-Jan-67	31-Dec-67
2080	Irene Claims By R.B Galeski & Others	Property, Geophysical, Anvil District, Gravity, Ground EM & Mag - Maps Only	01-Jan-76	31-Dec-76
2081	Raz Claims, 105K06	Property, Geophysical, Anvil District, Ground Mag & EM - Maps Only	01-Jan-76	31-Dec-76
2082	Wynne Claims Geophysical Maps	Property, Geophysical Turam EM Gravity, CEM, Ground Mag, Maps Only	01-Jan-76	31-Dec-76
2083	OK Claims - Mag Survey By Alrea Exploration Ltd.	Property, Geophysical, Anvil District, Mag Survey Maps Only	01-Jan-66	31-Dec-66
2084	Summary report, Jake Property, by V. Papezik, 105K10	Property, Geological, Geochemical, Geophysical, Drilling, Soil Geochem, Ground Mag - Summary Only No Maps or Data	01-Jan-57	31-Dec-57
2085	Grum Geophysics	Property, Geophysical, Anvil District, Grum Mine, Seismic Survey & Info About Max - Min EM Instrument run @ Grum but no Data	01-Jan-79	31-Dec-83
2086	Grum Underground Reports By Canadian Mine Services	Property, Engineering, Anvil District, Grum Mine	01-Jan-76	31-Dec-77
2087	Grum Chemistry By R.S. Tolbert & Others	Property, Geochemical, Anvil District, Grum Mine, Soil Survey in Gnomes Cap Area - This is "Henry's Tree Farm" Referenced in Another File - Geochem Maps last Pre Development Geochem Survey At Grum - Also Plot of Hg Zn In Grum Ore	01-Jan-82	31-Dec-82
2088	Grum Geology Notes & Cartoon Diagrams	Property, Geological, Anvil District, Grum Mine	01-Jan-83	31-Dec-91
2089	Grum - Grade Sections	Property, Geological, Drilling, Engineering, Anvil District, Grum Mine, Set of Cross Sections Showing Drill Holes, Assay Composites & Contoured Block Model Grades	01-Jan-86	31-Dec-86
2090	Ore reserves, Faro Mine, 105K06	Property, Geological, Drilling, Engineering, Anvil District, Faro Mine, Geology Dept Month Ends July 1986 - Dec 1992, Various Memos on Reserves Block Models & Production Reconciliations, Pennebaker Reports on Reserves 1967-75	01-Jan-67	31-Dec-92
2091	Grum Kerr Addison Metallurgy	Property, Engineering, Anvil District, Grum Mine, Metallurgical Reports, Documentation of Met Sampling	01-Jan-74	31-Dec-78
2092	Field notes, 105 & 115	Property, Geological, Geochemical, Regional, 1966 Empress Project - Geology, Soils & Other Projects 1973 Anvil Glenlyon Geochem Notes.	01-Jan-66	31-Dec-73
2093	Dy drilling, 105K03	Property, Drilling, Anvil District, Dy/Grizzly Deposit, Sperry Sun Single Shot Disks & Assay Tags for 1990 Drill Holes	01-Jan-90	31-Dec-90
2094	Logan Project	Property, Geological, Drilling, Engineering, Summary of 1988 Exploration Metallurgy & Notes on Potential Acquisition	01-Jan-88	31-Dec-90
2095	1988 Reports on exploration program, Ketz Project, by B.P. Fowler & P. Ramaekers, 105F10 & 105F11	Property, Geological, Geochemical, Geophysical, Drilling, Trenching, Summary of 1988 work on & Near Ground Hog Creek Property, VLF EM, Underground Sampling, Diamond Drilling & Text Maps May Be in Another File.	01-Jan-88	31-Dec-88
2096	Clear Lake Property, 105L14	Property, Geological, Engineering, Notes on Potential, Valuation, Possible Acquisition etc.	01-Jan-80	31-Dec-90
2097	Marg Property	Property, Geological, Geochemical, Geophysical, Drilling, Horizontal Loop, VLF EM Ground Mag Pb Ag As Au Cu Zn Soils	01-Jan-88	31-Dec-89
2098	Tinta Hill Deposit - Geological Report & Valuation Report by T.R Tough, R.O Glanville & A.I Fisher	Property, Geological, Geochemical, Geophysical, Drilling, Engineering, Appear to be Mostly Summaries of Earlier Work.	01-Jan-83	31-Dec-88
2099	Grum Metallurgical By R. Coleman & Others	Property, Engineering, Anvil District, Grum Mine, Includes Pilot Plant Results & Other Test Work & Sampling Info	01-Jan-77	31-Dec-77
2100	Grum Reserves & Block Models	Property, Geological, Engineering, Anvil District, Grum Mine, Info On Various Block Models By Curragh, Hogg - Ore Reserves Report 1976 - Roles on Reserves Subject to Net Profits Interest at Grum	01-Jan-76	31-Dec-90
2101	Grum & Vangorda Assay Data	Property, Drilling, Anvil District, Grum Mine, Vangorda Mine, Assay Certificates, Notes & Statistical Summary of Drill Core Assays	01-Jan-87	31-Dec-88
2102	Grum & Vangorda Plateau Surveys	Property, Drilling, Regional, Engineering, Anvil District, Grum Mine, Vangorda Mine, Notes on Control Surveys, Grum Core Rack Inventory & Misc Maps	01-Jan-88	31-Dec-90
2103	Grum - Bedrock Surface & Fault Surface Coordinates By L.C Pigage	Property, Geological, Drilling, Anvil District, Grum Mine, XYZ Coordinates for Intersection of Bedrock Surface & Drill Hole Selected Faults	01-Jan-85	31-Dec-85

# ANVIL FILE LIST

LINE	FILE_NUMBER	BOX_NUMBER	BOX_NOTE	NTS	MINFILE	COMPANY
2104	105K06/2100	20050861		105K06	105K056	Kerr Addison Mines Limited
2105	105K06/2101	20050861		105K06	105K056	Anvil Range Mining Corporation
2106	105K06/2102	20050861		105K06	105K056	Cyprus Anvil Mining Corporation
2107	105K06/2103	20050861		105K06, 105K03	105K056, 105K055	Cyprus Anvil Mining Corporation, Curragh Resources Inc., & Anvil Range Mining Corporation
2108	105K06/2104	20050861		105K06	105K056	Kerr Addison Mines Limited
2109	105K06/2105	20050861		105K06	105K056	Curragh Resources Inc.
2110	105K06/2106	20050861		105K06	105K056	Curragh Resources Inc.
2111	105C05/2119	20050862		105C05	105D069, 105D178, 105D028	Dunvegan Exploration
2112	105D05/2116	20050862		105D05	105D140	J.P. Ross
2113	105D06/2113	20050862		105D06	105D042	Whitehorse Coal Corporation
2114	105E15/2111	20050862		105E15	105F048	Curragh Resources Inc.
2115	105F07/2117	20050862		105F07, 105F08, 105F09, 105F10	105F013	Cascade Pacific Resources Ltd.
2116	115H08/2110	20050862		115H08	115H013	Archer Cathro & Associates
2117	115I01/2112	20050862		115I01	115I001, 115I02, 115I03	Cyprus Anvil Mining Corporation
2118	115I07/2115	20050862		115I07	115I008	Curragh Resources Inc. & Archer Cathro & Associates
2119	116B10/2108	20050862		116B10	116B087	Cyprus Anvil Mining Corporation, Dawson Eldorado Mines Ltd., Canadian United Minerals Inc.
2120	116C08/2109	20050862		116C08	116C091	Jack Trace
2121	YUKON WIDE/2114	20050862		YUKON WIDE	Not Applicable	Curragh Resources Inc.
2122	YUKON WIDE/2120	20050862		YUKON WIDE	Not Applicable	Cyprus Anvil Mining Corporation
2123	YUKONWIDE/2118	20050862		YUKON WIDE	Various	Yukon Concentrators Ltd.
2124	105K/2121	20050863		105K	Various	Dynasty Explorations Limited
2125	105K/2122	20050863		105K	Various	Atlas Exploration Limited, Cyprus Exploration Corporation Ltd. & Ridgemont Mining Corporation
2126	105K02/2123	20050863		105K02	105K039, 105K037	Dynasty Explorations Limited
2127	YUKON WIDE/2124	20050863		YUKON WIDE	Various	Atlas Exploration Limited & Dynasty Explorations Limited
2128	105K02/2126	20050864		105K02, 105K03, 105K06, 105K07	Various	Anvil Mining Corporation, Cyprus Anvil Mining Corporation
2129	105K02/2126	20050864		105K02, 105K03, 105K06, 105K07	Various	Anvil Mining Corporation, Cyprus Anvil Mining Corporation
2130	105K03/2125	20050864		105K03	105K055	Cyprus Anvil Mining Corporation & Curragh Resources Inc.
2131	105K06/2080	20050865		105K06	105K061	Cyprus Anvil Mining Corporation & Curragh Resources
2132	105K06/2081	20050865		105K06	105K061	Cyprus Anvil mining Corporation
2133	105K06/2082	20050865		105K06	105K061	Cyprus Anvil Mining Corporation & Dome Petroleum
2134	105K06/2083	20050865		105K06	105K061	Cyprus Anvil Mining Corporation
2135	105K06/2084	20050865		105K06	105K061	Anvil Mining Corporation

# ANVIL FILE LIST

LINE	TITLE	CONTENT	From DATE	to DATE
2104	Grum Underground Photographs By J.Paxton	Property, Geological, Anvil District, Grum Mine, Photographs of 84W Cross Cut Along With Wall Map.	01-Jan-76	31-Dec-76
2105	Grum 1996 Drilling By J.T Kellner	Property, Geological, Drilling, Anvil District, Grum Mine, Logs & Short Report	01-Jan-96	31-Dec-96
2106	Grum Ore Reserves - Simpson Adamson Hand Calculation	Property, Geological, Engineering, Anvil District, Grum Mine, Sections & Summary Report or Recalculation of Reserves as Check on Block Modeling Etc.	01-Dec-82	31-Dec-82
2107	Grum Geotechnical	Property, Engineering, Drilling Anvil District, Grum Mine, Vangorda Mine, 1987 Geotechnical Logs & Piteau Reports in 1987 to 1995 on Groundwater & Wall Stability Jilson 1985 Memo on Structures With Wall Stability Issues.	01-Jan-85	31-Dec-95
2108	Grum - Economic Assessments By G.M Hogg & C.E Michener	Property, Engineering, Anvil District, Grum Mine	01-Jan-75	31-Dec-76
2109	Grum Assays By L.C Pigage	Property, Anvil District, Drilling, Grum Mine, Assay Statistics & Chuck Assay Data	01-Jan-90	31-Dec-90
2110	Grum Metallurgy	Property, Engineering, Anvil District, Grum Mine, Test Work on Grum in Relation to Textures.	01-Jan-91	31-Dec-93
2111	Geological report, Big, Phil, Tog, Got & Pot Claims, by W.A. Taylor, 105C05	Property, Geological, Geochemical, Trenching	01-Jan-89	31-Dec-89
2112	Rose Lake Puppy Love Claims By K.Watson & R. Joy	Property, Geological, Geochemical, Trenching, Copies of 1978 & 1979 Assessment Reports by Watson & Joy	01-Jan-78	31-Dec-79
2113	Whitehorse Coal Property, by L.Carlyle & J.H Perry	Property, Geological, Drilling, Engineering, Test Pit, Bulk Sampling, Coal Gravity Etc.	01-Jan-87	31-Dec-88
2114	Geological & drilling report, Ross River, coal, by L.C. Pigage, 105E15	Property, Geological, Drilling, Assessment report, Related Logs Maps & Other Notes	01-Jan-87	31-Dec-88
2115	Matthew Claim Group by M.J. Burson	Property, Geological, Geochemical, Prospecting	01-Jan-89	31-Dec-89
2116	Braeburn Coal, methane, 115H08	Property, Geological, Engineering, Notes Only	01-Jan-91	31-Dec-91
2117	Carmacks Coal, miscellaneous maps, 115I01	Property, Claim Location, Mostly old Survey Maps & Claim Sheets	01-Jan-60	31-Dec-69
2118	Williams Creek	Property, Geological, Engineering, Reports on Metallurgy, Potential of Economic Evaluation by Kilborn	01-Jan-90	31-Dec-90
2119	Kiwi Claims, Seela Pass By L.McLennan & P.D Van Angeren	Property, Geological, Geochemical, Drilling, Geochem Rock Soil Pb Zn Ag Both Reports Appear to Be Assessment Reports Mclennan 1975 & Vangorda 1986.	01-Jan-75	31-Dec-86
2120	Coal Creek, 116C08	Property, Geological, Mostly Just Excerpts From Government Reports	01-Jan-85	31-Dec-85
2121	Yukon Coal	Regional, Geological, Mostly Published info On Yukon Coal	01-Jan-86	31-Dec-86
2122	NTS File System Index	Regional, index to CAMC's Reports in NTS Filing Index - May Be of Use in Finding Specific Reports but not Kept Current & Many Items Probably Now Missing	01-Jan-80	31-Dec-80
2123	Detailed work program for Yukon Concentrators Ltd., by S.D. MacDonald & L.W. Carlyle	Property, Geological, Geochemical, Geophysical, Regional, No Data Promotional Proposal to Work in Several Areas of Yukon, Quiet Lake, Big Campbell Creek, Mt. Byng, Klwane Range	01-Jan-88	31-Dec-88
2124	Grid Survey Field Notes	Property, Engineering, Anvil District Notes for Stadia Surveys Faro - Lee, Nasty, Mor Joe Grids	01-Jan-65	31-Dec-66
2125	Field note books, 105K	Property, Geological, Geophysical, Geochemical Geology & Survey & Soil Sampling Notes - Various Locations, Earn Project, Magundy	01-Jan-66	31-Dec-73
2126	Field notes, geophysical surveys, 105K02	Property, Geophysical, Anvil District, EM & Mag Field Notes Foto, Nasty & Cub Grids	01-Jan-72	31-Dec-72
2127	Field notes, by C. Godwin, G. Pearse, P. Dean, P. Shihota	Property, Geological, Geochemical, Geophysical, Regional, Max Claims - Dawson Range OEX, Claire Creek (Coal?) - Godlin Project	01-Jan-69	31-Dec-73
2128	Geophysical Survey Field Notes	Property, Geophysical, EM Mag & Gravity Survey Field Notes, Janice Sea Beta Ace Pen BP Dea Cub Bun Gal Grids	01-Jan-66	31-Dec-78
2129	Geophysical Survey Field Notes	Property, Geophysical	01-Jan-66	31-Dec-78
2130	Vangorda Drilling Sperry Sun Survey Disks	Property, Drilling, Anvil District, Vangorda Mine	01-Jan-78	31-Dec-88
2131	Project report on geological modelling of zone 3, Faro, between cross sections 117 & 000, 123+015 & long sections 14+25, 29+000, by R.S. Tolbert, 105K06	Property, Geological, Anvil District, Faro Mine, Report to Accompany a Set of Maps Filed Elsewhere	01-Mar-86	31-Dec-86
2132	Drilling & geological interpretation, Faro, zone 3, 105K06	Property, Geological, Drilling, Anvil District, Faro Mine, 1983 Review by Simpson Et Al, Drill Logs & Tolbert 1984 Assessment Report on Faro 66 Claim (Faro Underground Area SW of Zone 3 Mainly)	01-Jan-77	31-Dec-84
2133	Deposit zones 1 & 2 reviews, Faro, by G.I. Hall, 105K06	Property, Geological, Anvil District, Faro Mine, Assessment of Potential of 2 Mineral out Parts of Faro Deposit	01-Jan-84	31-Dec-84
2134	Reserve calculation, Faro, zone 3, by J.G. Simpson & T.J. Adamson, 105K06	Property, Geological, Anvil District, Faro Mine, Zone 3 Sections 124-130 Hand Calculation of Reserves	01-Apr-83	30-Apr-83
2135	Surveys, claims & grid locations, Faro, 105K06	Property, Claim Location, Anvil District, Faro Mine, Copy of Legal Surveys & Grid Maps	01-Jan-65	31-Dec-66

# ANVIL FILE LIST

LINE	FILE_NUMBER	BOX_NUMBER	BOX_NOTE	NTS	MINFILE	COMPANY
2136	105K06/2085	20050865		105K06	105K061	Dynasty Explorations Limited
2137	105K06/2086	20050865		105K06	105K061	Anvil Mining Corporation
2138	105K06/2087	20050865		105K06	105K061	Dynasty Explorations Limited & Anvil Mining Corporation
2139	YUKON WIDE/2088	20050866	Entire Box is 1 file	YUKON WIDE	Not Applicable	Curragh Resources Inc.
2140	105A/2127	20050867		105A, 105K, 105L	Various	Cyprus Anvil Mining Corporation
2141	105K06/2128	20050867		105K06, 105K07, 105K10, 105K11	105K084, 105K078 & Others	Cyprus Exploration Corporation, Ridgemont Mining Corp. & Kangaroo Exploration Corp
2142	106/2130	20050867		106	Not Applicable	Cyprus Anvil Mining Corporation
2143	YUKON WIDE/2126	20050867		YUKON WIDE	Various	Dynasty Explorations Limited & Cyprus Anvil Mining Corporation
2144	YUKON WIDE/2129	20050867		YUKON WIDE	Various	Atlas Exploration Limited & Dynasty Explorations Limited
2145	105K/2131	20050868	Entire Box is 1 file	105K	Not Applicable	Dynasty Explorations Limited
2146	105A08/2143	20050869		105A08	105A018, 105A030	Cyprus Anvil Mining Corporation
2147	105A15/2137	20050869		105A15	105A022	Cyprus Anvil Mining Corporation
2148	105B02/2145	20050869		105B02	Not Applicable	Curragh Resources Inc.
2149	105B14/2139	20050869		105B14	105B045	Orpex Minerals Inc.
2150	105C05/2153	20050869		105C05	105C028	Dunvegan Exploration Limited
2151	105D14/2160	20050869		105D14	105D151	Curragh Resources Inc.
2152	105F07/2132	20050869		105F07, 105F08, 105F09, 105F10	105F013	Oro Bravo Resources Ltd.
2153	105F07/2146	20050869		105F07	105F012	Cyprus Anvil Mining Corporation, Curragh Resources Inc., Anvil Range Mining Corporation
2154	105F10/2159	20050869		105F10	105F029	Curragh Inc. & Yukon Minerals Corporation
2155	105G/2150	20050869		105G	Not Applicable	Northern Dynasty Explorations Ltd.
2156	105G01/2151	20050869		105G01	105G083	Northern Dynasty Explorations Ltd.
2157	105G12/2152	20050869		105G12	105G048	Northern Dynasty Explorations Ltd.
2158	105H03/2136	20050869		105H03	105H012	Cyprus Anvil Mining Corporation
2159	105I/2147	20050869		105I	Not Applicable	Atlas Exploration Limited
2160	105I06/2142	20050869		105I06, 105I11	Not Applicable	Cyprus Exploration Corporation Ltd.
2161	105J01/2138	20050869		105J01	105J031	Cyprus Anvil Mining Corporation
2162	105K/2156	20050869		105K	105K051, 105K053	Doron Explorations Inc.
2163	105K02/2155	20050869		105K02	105K009	Curragh Resources Inc.
2164	105K03/2158	20050869		105K03	105K011	Curragh Resources Inc.
2165	105K05/2134	20050869		105K05	105K064, 105K065	Curragh Resources Inc.
2166	105K05/2154	20050869		105K05	105K068	Eagle Lake Explorations Ltd.
2167	105L01/2161	20050869		105L01	105L001	Greater Lenora Resources
2168	105L04/2149	20050869		105L04	105L044 (North of)	Curragh Resources Inc.
2169	105LM/2135	20050869		YUKON ALASKA	Not Applicable	Atlas Exploration Limited
2170	105M14/2144	20050869		105M14	105M021	Archer Cathro & Associates Inc., Jersey Consolidated Mines Ltd.
2171	105O07/2162	20050869		105O07	105O044	Curragh Resources Inc.
2172	105P/2140	20050869		105P	Not Applicable	Welcome North Mines Ltd.

# ANVIL FILE LIST

LINE	TITLE	CONTENT	From DATE	to DATE
2136	Geophysics, Faro, 105K06	Property, Geophysical, Anvil District, Faro Mine, Gravity, CEM, JEM, Ground Magnetometer Maps	01-Jan-65	31-Dec-65
2137	Assays, Faro, 105K06	Property, Drilling, Anvil District, Faro Mine, Assays Certificates for 1966-67 Holes	01-Jan-66	31-Dec-67
2138	Geology & drilling, Faro, 105K06	Property, Geological, Drilling, Anvil District, Faro Mine, Early Drill Hole Plan & List, Geological, Maps 1971 & Earlier	01-Jan-66	31-Dec-71
2139	Computer disks, 5.25" floppy's, whole box	Various Projects - AutoCAD Drawings, Spreadsheets with Reserves, Assays Drilling Geological Engineering Data Etc.	01-Jan-86	31-Dec-93
2140	Geological & geochemical field notes, by J.W. Mustard, D. Perkiins & Others, 105A	Property, Geological, Tenas Project Geology, Hy Sun Moon Till Geology, Anvil - Glenlyon Blind Creek Soil Sampling Geochemical	01-Jan-73	31-Dec-80
2141	Field notes, Anvil Range & Earn Projects, 105K06	Property, Geological, Geochemical, Geophysical, Regional	01-Jan-72	31-Dec-74
2142	Field notes, 106	Regional, Geological, Geochemical, Field Notes	01-Jan-75	31-Dec-75
2143	Geological field notes, by W.J. Roberts	Property, Regional, Geological, Field Notes for Reef, Swim Basin (foto nasty), Minto OEX, OZ, VEG, Will, Sourdough	01-Jan-72	03-Dec-74
2144	Field notes	Property, Geological, Geochemical, Geophysical, Keg Claims & Fyre Lake Mag Geology & Geochem, Ho ho - Bram Geochem Mag EM Godlin Project, Kaza Copper, Vina	01-Jan-70	31-Dec-73
2145	Airborne geophysical survey film canisters, by Lockwood Survey Corporation Ltd., 105K	Regional, Geophysical, Fiducial Photos from Airborne Survey Probably in Anvil District but Could Include Other Survey Areas	01-Jan-65	31-Dec-65
2146	Hy - Sun - Moon Pb Isotope Data By R. Parrish	Property, Geological, Geochemical Research	01-Apr-82	30-Apr-82
2147	A report on a geochemical survey, The King Claims, by G.A. Jilson, 105A15	Property, Geological, Geochemical, Geophysical, Soils Pb Zn Cu W Airborne EM Assessment Report	01-Oct-80	31-Oct-80
2148	Midway - Exploration	Property, Engineering, Comments on Metallurgy & Possible Backhaul to Sa Denas Mill	01-Jan-75	31-Dec-75
2149	Addendum report, The Matt Mathew & Hugh Creek Claims, Watson Lake Mining District, 105B14	Property, Geological, Geochemical	01-Dec-88	31-Dec-88
2150	Diamond drilling & bulk sampling assessment report on the T06 property, by M.P. Webster, 105C05	Property, Geological, Drilling, Trenching	01-Nov-90	30-Nov-90
2151	Dio Claims, Kreft Pilot Mountain, by G. Jilson, 105D14	Property, Geological, Notes & Assays from Field Exam	01-Apr-88	30-Apr-88
2152	1995 Report on the soil geochemistry, magnetometer & VLF electromagnetic geophysical surveys, Mamu 1-23 Bravo 24-44 Claims, by R.A. Doherty, 105F07	Property, Geological, Geochemical, Geophysical, Drilling, Assessment Report	01-Jan-96	31-Jan-96
2153	MM Claims JV Correspondence	Property, Geological, Drilling Correspondence & Budgets AFEs Etc - Also Assessment Report on Trenching by L. C. Pigage 1988 & Comments on Problems With Drill Data At MM	01-Jan-77	31-Dec-96
2154	Groundhog Creek Property	Property, Notes on Property	01-Oct-88	31-Oct-88
2155	Notes on 1988 Reconnaissance Exploration by G. Gorzynski	Regional, Geological, Geochemical	01-Apr-89	30-Apr-89
2156	Lion Property 1988 Summary Report. By G.Gorzynski	Property, Geological, Geochemical, Rock Silt Soil - Multielement	01-Dec-88	31-Dec-88
2157	Lug Property, 1988 Summary Report Geology Geochemistry Geophysics by G. Gorzynski	Property, Geological, Geochemical, Geophysical, Multielement Geochem - Soils & Silts Ground Mag & EM	01-Dec-88	31-Dec-88
2158	A report on a soil geochemical & electromagnetic survey, The Hawk Claims, by G.A. Jilson, 105H03	Property, Geological, Geochemical, Geophysical, Assessment Report Ground EM - Cu Pb Zn Soils	01-Nov-80	30-Nov-80
2159	Mineral occurrence list, 105I	Regional, List of 16 Mineral Occurrences - including One Pegmatite With Beryl	01-Jan-73	31-Dec-73
2160	Claim location Map Summit Lake Area, 105I06	Regional, Claim Location	01-Jan-73	31-Dec-73
2161	A report on a geochemical survey, The Greggie Claims, by G.A. Jilson, 105J01	Property, Geological, Geochemical, Soils Cu Pb Zn, Assessment Report	01-Oct-80	31-Oct-80
2162	Preliminary evaluation report, Cody Ridge Property, by G.S. Davidson & J.E. Wallis, 105K	Property, Geological	01-Mar-87	31-Mar-87
2163	Grew Creek	Property, Geological, Notes on Property Only	01-Jan-88	31-Dec-88
2164	Landar Claims By G.Jilson	Property, Geological, Notes From Field Exam, Assays	01-Sep-87	30-Sep-87
2165	Petrography, Northwest Faro, by K.E. Northcote, 105K05	Property, Geological, Anvil District, Research Petrographic Descriptions & Photo Micrographs of 37 Specimens	01-Oct-89	31-Oct-89
2166	Eagle Lake Explorations, Lower Anvil Creek Area, 105K05	Property, Geological, Geophysical, Reinterpretation of Old Gravity Data	01-Jan-88	31-Dec-88
2167	Yukon Property Submittals Greater Lenora Resources	Property, Geological, Notes/Correspondence only	01-Jan-90	31-Dec-90
2168	Eagle Nest Bluff, limestone, 105L04	Property, Geological, Attempt to Acquire Limestone Source - Assay of Limestone	01-Jan-86	31-Dec-86
2169	Tintina Exploration Project Yukon & Alaska by D.D Campbell, & C.R Saunders	Regional, Proposal for Program	01-Apr-69	30-Apr-69
2170	Proposed Exploration Target Eagle Vein Keno Hill District Yukon Territory By A.R Archer	Property, Geological, Proposal to do Work Only	01-Jun-73	30-Jun-73
2171	Property, Geological, Notes from Field Exam	Property, Geological, Notes from Field Exam	01-Aug-88	31-Aug-88
2172	Welcome North Samples - Assay Results	Regional, Geological, Assay Results from Several Properties - Many In NWT	01-Jan-73	31-Dec-73

# ANVIL FILE LIST

LINE	FILE_NUMBER	BOX_NUMBER	BOX_NOTE	NTS	MINFILE	COMPANY
2173	106C07/2141	20050869		106C07	106C020	Cyprus Exploration Corporation Ltd. & Barrier Reef Resources
2174	115I06/2133	20050869		115I06	115I054	Doron Explorations Inc.
2175	115P01/2157	20050869		115P01	115P038	Curragh Resources Inc.
2176	YUKON WIDE/2148	20050869		YUKON WIDE	Not Applicable	Cyprus Anvil Mining Corporation Hudson's Bay Oil & Gas Ltd.
2177	105K03/2164	20050870		105K03	105K055, 105K061	Cyprus Anvil Mining Corporation
2178	105K06/2163	20050870		105K06	105K056	Curragh Resources Inc.
2179	105K06/2165	20050870		105K06	105K056	Kerr Addison Mines & AEX Minerals Ltd.
2180	105K06/2166	20050870		105K06	105K056	Kerr Addison Mines Limited
2181	105K06/2167	20050870		105K06	105K056	Kerr Addison Mines Limited
2182	105K03/2175	20050871		105K03	105K101	Curragh Resources Inc.
2183	105K03/2175	20050871		105K03	105K101	Curragh Resources Inc.
2184	105K03/2175	20050871		105K03	105K101	Curragh Resources Inc.
2185	105K03/2175	20050871		105K03	105K101	Curragh Resources Inc.
2186	105K03/2175	20050871		105K03	105K101	Curragh Resources Inc.
2187	105K03/2176	20050871		105K03	105K101	Curragh Resources Inc.
2188	105K03/2177	20050871		105K03	105K055	Curragh Resources Inc.
2189	105K06/2178	20050872	Entire Box is 1 file	105K06	105K056	Cyprus Anvil Mining Corporation & Kerr Addison Mines Ltd.

# ANVIL FILE LIST

LINE	TITLE	CONTENT	From_DATE	to_DATE
2173	Property, Report Goz Creek Bonnet Plume Area	Property, Geological, Claim Location	01-Jan-73	31-Dec-73
2174	A valuation of the Laforma Gold Mine, by R.O. Glanville, 115I06	Property, Engineering	01-Oct-88	31-Oct-88
2175	Jim Carson Property by G. Jilson	Property, Geological, Notes on Field Examination	01-Jan-86	31-Dec-86
2176	Management committee minutes & agreements, Anmac Project	Regional	01-Jan-76	31-Jan-82
2177	Geotechnical, Faro & Vangorda, 105K03	Property, Engineering, Anvil District, Faro Mine, Vangorda Mine, Various Reports on Pit Wall & Waste Dump Stability Monitoring of Slide on NE Wall of Faro Pit	01-Jan-80	31-Dec-92
2178	Grum Geotechnical	Property, Engineering, Anvil District, Grum Mine, Various Reports on De Watering Pit Wall & Waste Dump Stability	01-Jan-89	31-Dec-92
2179	Grum JV Drill Logs	Property, Geological, Drilling, Anvil District, Grum Mine, Logs for Surface Holes	01-Jan-73	31-Dec-76
2180	Grum Joint Venture Survey Calculations	Property, Engineering, Anvil District, Grum Mine, Calculations for Decline, UG Workings Baseline & DDHs UG Survey Revised Later by CAMC	01-Jan-75	31-Dec-77
2181	Grum Underground by Canadian Mine Services	Property, Engineering, Anvil District, Grum Mine, Report on Cost Estimates & Actual Costs for Underground Work at Grum, Drawings of Underground	01-Jan-75	31-Dec-77
2182	Mineral inventory report W189, Dy, by C.V. Reed & J. Charnoly, 105K03	Property, Geological, Drilling, Anvil District, Dy/Grizzly Deposit, Complete Original of Report on Resource Estimate for Dy - Has All Drawings & Text	01-Jan-90	31-Dec-90
2183	Mineral inventory report W189, Dy, by C.V. Reed & J. Charnoly, 105K03	Property, Geological, Drilling, Anvil District, Dy/Grizzly Deposit, Complete Original of Report on Resource Estimate for Dy - Has All Drawings & Text	01-Jan-90	31-Dec-90
2184	Mineral inventory report W189, Dy, by C.V. Reed & J. Charnoly, 105K03	Property, Geological, Drilling, Anvil District, Dy/Grizzly Deposit, Complete Original of Report on Resource Estimate for Dy - Has All Drawings & Text	01-Jan-90	31-Dec-90
2185	Mineral inventory report W189, Dy, by C.V. Reed & J. Charnoly, 105K03	Property, Geological, Drilling, Anvil District, Dy/Grizzly Deposit, Complete Original of Report on Resource Estimate for Dy - Has All Drawings & Text	01-Jan-90	31-Dec-90
2186	Mineral inventory report W189, Dy, by C.V. Reed & J. Charnoly, 105K03	Property, Geological, Drilling, Anvil District, Dy/Grizzly Deposit, Complete Original of Report on Resource Estimate for Dy - Has All Drawings & Text	01-Jan-90	31-Dec-90
2187	Shaft pilot hole, report WH8906, Dy, by J. Nylberg, 105K03	Property, Drilling, Anvil District, Dy/Grizzly Deposit Assessment Report	01-Jan-89	31-Dec-89
2188	Geology, Vangorda lead (Pb), zinc (Zn) & silver (Ag) deposit, report 3, by D. Brown, 105K03	Property, Geological, Anvil District, Vangorda Mine Research	09-Mar-92	31-Mar-92
2189	Grum Metallurgy	Property, Engineering, Anvil District, Grum Mine, Various Reports Metallurgical Test Work - Noranda Milling Committee Minutes	01-Jan-75	31-Dec-83

**APPENDIX IV - ANVIL FILE LIST**

LINE	FILE NUMBER	BOX NUMBER	BOX NOTE	NTS	MINFILE	COMPANY
1	115101/010	20042406		115101	1151003	Cyprus Anvil Mining Corporation
2	115101/011	20042406		115101	1151003	Cyprus Anvil Mining Corporation
3	115101/012	20042406		115101	1151003	Cyprus Anvil Housing Corp.
4	115101/013	20042406		115101	1151003	Cyprus Anvil Mining Corporation
5	115101/014	20042406		115101	1151003	Cyprus Anvil Mining Corporation
6	115101/015	20042406		115101	1151001, 1151003	Cyprus Anvil Mining Corporation
7	115101/016	20042406		115101	1151001, 1151003	Cyprus Anvil Mining Corporation
8	115101/017	20042406		115101	1151001, 1151003	Cyprus Anvil Mining Corporation
9	115101/018	20042406		115101	1151003	Cyprus Anvil Mining Corporation
10	115101/019	20042406		115101	1151003	Cyprus Anvil Mining Corporation
11	115101/02	20042406		115101	1151003	Anvil Mining Corporation
12	115101/020	20042406		115101	1151003	Cyprus Anvil Mining Corporation
13	115101/021	20042406		115101	1151001, 1151003	Cyprus Anvil Mining Corporation
14	115101/022	20042406		115101	1151001, 1151003	Kerr Addison Mines Limited
15	115101/023	20042406		115101	1151001, 1151003	Cyprus Anvil Mining Corporation
16	115101/03	20042406		115101	1151001	Teslin Exploration Ltd.
17	115101/04	20042406		115101	1151003	Cyprus Anvil Mining Corporation
18	115101/05	20042406		115101	1151003	none
19	115101/06	20042406		115101	1151001	Cyprus Anvil Mining Corporation
20	115101/07	20042406		115101	1151001, 1151003	Cyprus Anvil Mining Corporation
21	115103/08	20042406		115103	1151066	Area Exploration Corporation (Cyprus Exploration)
22	115103/09	20042406		115103	1151067	Essansee Explorations Ltd.
23	115106/01	20042406		115106	1151054	none
24	115101/024	20042407		115101	1151001, 1151003	Cyprus Anvil Mining Corporation
25	115101/025	20042407		115101	1151001, 1151003	Cyprus Anvil Mining Corporation
26	115101/026	20042407		115101	1151001	Cyprus Anvil Mining Corporation
27	115101/027	20042407		115101	1151003	Cyprus Anvil Mining Corporation
28	115101/028	20042407		115101	1151001, 1151003	Cyprus Anvil Mining Corporation
29	115101/029	20042407		115101	1151001	Cyprus Anvil Mining Corporation
30	115101/030	20042407		115101	1151001, 1151003	none
31	115101/031	20042407		115101	1151001, 1151003	J. Gordon Turnbull & Sverdrup
32	115101/032	20042407		115101	1151001, 1151003	Government of Canada
33	115101/033	20042407		115101	1151003	GSC
34	115101/035	20042407		115101	1151001, 1151003	Cyprus Anvil Mining Corporation
35	115101/036	20042407		115101	1151003	Cyprus Anvil Mining Corporation
36	115101/037	20042407		115101	1151001, 1151003	Cyprus Anvil Mining Corporation
37	115102/040	20042407		115102	Not Applicable	Dynasty/Atlas
38	115102/041	20042407		115102	Various	Dynasty/Atlas
39	115103/038	20042407		115103	Not Applicable	Cyprus Anvil Mining Corporation
40	115103/039	20042407		115103	Not Applicable	Dynasty/Atlas
41	115103/042	20042407		115103	1151068	Dynasty/Atlas
42	115103/043	20042407		115103	1151066	Cyprus Exploration Corporation Ltd.
43	115103/044	20042407		115103	1151066	Cyprus Exploration Corporation Ltd.
44	115103/045	20042407		115103	1151066	Cyprus Exploration Corporation Ltd.
45	115103/046	20042407		115103	1151065, 1151096	Cyprus Exploration Corporation Ltd.
46	115103/047	20042407		115103	1151066	Cyprus Exploration Corporation Ltd.
47	115103/048	20042407		115103	1151066	Cyprus Exploration Corporation Ltd.
48	115103/049	20042407		115103	1151064	Brown McDade Mines Ltd.
49	115103/050	20042407		115103	1151065	Mount Nansen Mines Limited
50	115103/051	20042407		115103	1151065	Mount Nansen Mines Limited
51	115103/052	20042407		115103	1151065 and others	Peso Silver Mines Limited
52	115103/053	20042407		115103	1151065	Mount Nansen Mines Limited
53	115103/054	20042407		115103	1151065	Peso Silver Mines Limited
54	115103/055	20042407		115103	1151064	Silver Standard Mines Ltd.



**APPENDIX IV - ANVIL FILE LIST**

LINE	TITLE	CONTENT	From DATE	to DATE
1	Tantalus Butte Mine, Control Survey Coordinates, Authors Hosford, Impey, & Welter	Property Surveys Engineering Control Network For CAMC	01-Jan-75	01-Jan-75
2	Tantalus Butte Mine, underground plans & geology, Unknown Author, 115101	Property Geological Drilling Surveys Various Scraps Related To Mapping Of Underground Workings 2Dd Logs For 1961 Holes Plans Indicate Mid 70's Hole	01-Jan-75	31-Dec-75
3	Carmacks coal open pit Geology, Authors R.P. Hill & D.S. Jennings	Property Geological Various Scraps Relating To Pit Mapping	01-Jan-76	01-Jan-76
4	Field Notes 1972, Author U. Jansons, 115101	Property Trenching Geological Field Notes Relating To Trenching	01-Jan-72	01-Jan-72
5	Carmacks Coke/Misc Memos 1976, Various Authors	Property History Reserves Coal Quality Various Memos Relating To Reserves Availability And Quality Of Coal History	01-Jan-68	01-Jan-76
6	Reflectance analysis of Cyprus Anvil Coals, Author Cascade Coal Petrography Ltd.	Property Coal Quality No Comments	01-Jan-75	01-Jan-75
7	Coal Quality Data 1910 to 1972, Various Authors	Property Coal Quality Compilation Of Coal Quality Analysis Certificates	01-Jan-10	01-Jan-72
8	Coal Quality Data 1977, Rotary Cuttings, 115101	Property Coal Quality	01-Jan-77	01-Jan-77
9	Coal Quality Data 1976, Carmacks South, Author Cyclone Engineering Sales Ltd.	Property Coal Quality Compilation Of Coal Quality Analysis Certificates.	01-Jan-76	31-Dec-76
10	Coal Quality 1976, Carmacks North, Author Cyclone Engineering Sales Ltd.	Property Coal Quality Compilation Of Coal Quality Analysis Certificates.	01-Jan-76	31-Dec-76
11	Anvil Project Study of fuels & equipment for Plant Heating, Authors Parsons & Jurden Corporation	Property Engineering Technical Not Property Specific To Carmacks Coal Pit	23-Oct-70	23-Oct-70
12	Carmacks coal, linecutting, 115101	Property Geophysical Linecutting May Help Locate Geophysics Test Lines	01-Jan-77	31-Dec-77
13	Carmacks coal, surface geophysical, seismic, 115101	Property Geophysical	01-Jan-77	01-Dec-77
14	Report on geophysical test on Carmacks coal deposit, Author M.G. Berretta	Property Geophysical	01-Jan-76	31-Dec-76
15	Carmacks Coal, VLF EM Survey, Author P. Walcott & Associates	Property Geophysical	01-Jan-77	01-Jan-77
16	Report on 1973 Diamond Drilling program, Carmacks Coal, Author M.P. Phillips	Property Geological, Drilling, File Also Contains Original Logs Geology Map And EMR Mines Branch Evaluation Of Coking Coal	01-Nov-73	01-Nov-73
17	Carmacks coal project, 1982 mine plan, Authors J. Bowers & K. Woods	Property Engineering/Mine Plan Pertains To Pit On Tantalus Butte	01-Jan-82	01-Jan-82
18	Carmacks coal lot plats, Various Author, property file	Property Surveys Contains Copies Of Various Coal Lot Survey Plans	02-Jan-00	01-Jan-80
19	Carmacks south coal project report on 1979/1980 field work, Author T.J. Adamson	Property Geological Drilling Trenching	01-Jan-81	01-Jan-81
20	Report on 1977 field program, Carmacks coal project, Author R.P. Hill	Property Geological Geophysical Reports On Geophysical Test Work	01-Apr-78	01-Apr-78
21	Mt. Nansen Project, Geology, Drilling, Geochemistry 1971, Author R.A. Dickson & P.F. Lewis	Property Geological Geophysical Geochemical Comprehensive Report Includes Alteration Map And Reference To Earlier IP Survey See CIMM Paper	01-Jan-71	01-Jan-71
22	Summary report, May Group Claims, Authors D.D. Campbell & F. Guardia	Property Trenching Summary Geological Geochemical Geophysical Summary Report Not Original Data Incl Trench Plans	15-Apr-69	15-Apr-69
23	Laforma Mine ore reserves work sheets, Unknown Author, property file, 115106	Property Geological Engineering Reserves Centre Vein	06-Oct-65	06-Oct-65
24	Carmacks coal, 1978 diamond drill logs, Various Authors, 115101	Property Drilling Type Includes Logs Of Some 1961 And 1973 Holes.	01-Jan-61	01-Jan-73
25	Results of Petrographic analyses of eleven coal samples, Author N.J. Russell (Robertson Research), 115101	Property Geological	15-Apr-77	15-Apr-77
26	Wireline logs, Carmacks South, C-76 holes, Author Data Probe Logging Ltd., 115101	Property Drilling Geophysical Natural Gamma Resistance And Density Profiles	12-Jul-77	12-Jul-77
27	Wireline logs, Carmacks North, C-76 & C-77 holes, Author Data Probe Logging Ltd., 115101	Property Drilling Geophysical Natural Gamma Resistance And Density Profiles	13-Jul-77	22-Jul-77
28	Carmacks coal, 1976 drill logs, Various Authors, 115101	Property Drilling See Also 115101/024	17-Nov-71	20-Oct-76
29	Carmacks 1979 drill logs, Authors Unknown, 115101	Property Drilling Refers To Electrologs	01-Jan-79	01-Jan-79
30	Carmacks coal excerpts from Cairnes reports 1905 to 1908, Author D.D. Cairnes, 115101	Property Geological Excerpts From GSC Reports	01-Jan-05	01-Jan-08
31	Parcel evaluation of coal sources for Whitehorse Refinery, Author D.C. Birch, 115101	Property Economic Evaluation	01-Feb-43	01-Feb-43
32	Preliminary evaluation report, Yukon Territory coal resources, Author A.D. Oliver, 115101	Property Economic Evaluation Summary Of Practise To Mid 1960's	01-Jan-65	01-Jan-65
33	The correlation of the main seam in the Tantalus Butte Coal Mine, Carmacks, Author P.A. Hacquebard, 115101	Property Geological Petrography GSC Topical Report 140	01-Jan-70	01-Jan-70
34	Excerpt from an unknown coal inventory pertaining to Carmacks Area, Author Unknown, 115101	Property Geological Summary	01-Jan-71	01-Jan-73
35	Carmacks North, 1977 rotary holes cutting logs, Author Unknown, 115101	Property Drilling	01-Jan-77	01-Jan-77
36	CD copies on assorted maps from various reports & hanging files, Various Authors, 115101	Property Geological Topography Land Holdings Eclectic Assortment Of Copies	01-Sep-80	01-Sep-80
37	Detailed geochemistry plots, Author Unknown, 115102	Regional Geochemical Appear To Be Soil And Silt Sample Locations See Folios	01-May-65	01-May-65
38	Geochemistry field sheets, Author Unknown, 115102	Regional Property Geochemical Appear To Be Soil Sample Locations See Folios	16-Aug-70	16-Aug-70
39	50,000 Topo sheets with annotations, Author Unknown, 115103	Regional Geochemical May Be Simply Grant Numbers	01-Jan-67	01-Jan-67
40	50,000 Geology sheets with annotations, Author Unknown, 115103	Regional Geochemical	01-Jan-75	31-Dec-75
41	Vic claims AFE, Author C.I. Godwin, 115103	Property Summary Exploration Proposal With Summary Of Results To 1974	01-Jan-74	01-Jan-74
42	Mount Nansen claim location map, Author Unknown, 115103	Property Claim Location Map Shows Some Drill Hole Locations	01-Jan-71	01-Jan-71
43	Mount Nansen Area, general correspondence, Various Authors, 115103	Property Summary Overview Contains Summary Write Up To Early '70's And Exploration Proposal	26-Jan-76	26-Jan-76
44	Mount Nansen Area, compilation map, Author Unknown, 115103	Property Claim Locations Appears To Show Only Claim Post Locations	30-Apr-71	30-Apr-71
45	Property examination, Mount Nansen, Rusk Creek, Author J.G. Simpson, 115103	Property Summary Information Proposal To Explore For Deep Porphyry	01-Jan-75	31-Dec-75
46	Mount Nansen Area, generalized alteration plan, Author R.A. Dickson, 115103	Property Geological See Reports	01-Jan-72	01-Jan-72
47	Mount Nansen, Copper Moly Geochemistry, 115103	Property Geochemical See Reports	24-Dec-74	24-Dec-74
48	Victoria Creek, 115103	Property Summary/Overview/History Summary Of Work To Late 1940's	31-Dec-49	31-Dec-49
49	Geology, Victoria Mountain, Mount Nansen Area, Author W. Walker, 115103	Property Photogeological Essentially Excerpts From Bostock's Work And Photo Lineament Study.	01-Jan-64	01-Jan-64
50	Progress report, Mount Nansen Mines, Author White L.G., 115103	Property Geological Engineering Summary Of Geology Stripping Drilling Etc.	01-Jan-64	01-Jan-64
51	Impressions of Mount Nansen, Gold-Silver District, Author A.E. Aho, 115103	Property Overview	01-Jan-68	01-Jan-68
52	Report on the trenching program Mount Nansen Mines, Author G.L. Lamont, 115103	Property Geological Trenching Overview Discussion Of Geology And Mineralization In Trenches	01-Jan-68	01-Jan-68
53	Interim reports #1 & #2, Mount Nansen Mines, Author D.D. Campbell, 115103	Property Geological Drilling Sampling Progress Report On Drilling Mapping Sampling Summary Of Geology And Mineralization	10-Aug-64	10-Aug-64
54	Report on study of plans of Brown/McDade Mines, Author D.D. Campbell, 115103	Property Geological Summary Based On Review On Plans And Samples	01-Jan-59	01-Jan-59

**APPENDIX IV - ANVIL FILE LIST**

LINE	FILE_NUMBER	BOX_NUMBER	BOX_NOTE	NTS	MINFILE	COMPANY
55	115103/056	20042407		115103	1151065	Mount Nansen Mines Limited
56	115103/057	20042407		115103	1151066	Area Exploration Corporation (Cyprus Exploration)
57	115103/058	20042407		115103	1151066	Area Exploration Corporation (Cyprus Exploration)
58	115103/059	20042407		115103	1151064, 1151065	Mount Nansen Mines Limited
59	115103/060	20042407		115103	1151067	Mount Nansen Mines Limited
60	115103/061	20042407		115103	1151067	Mount Nansen Mines Limited
61	YUKON WIDE/034	20042407		YUKON WIDE	Various	Cyprus Anvil Mining Corporation
62	115103/062	20042408		115103	1151064, 1151065	Mount Nansen Mines Limited
63	115103/063	20042408		115103	1151080	Atlas Exploration Limited
64	115103/064	20042408		115103	1151084	Atlas Exploration Limited
65	115103/065	20042408		115103	1151064, 1151065	Mount Nansen Mines Limited
66	115103/066	20042408		115103	1151064, 1151065	Mount Nansen Mines Limited
67	115103/067	20042408		115103	1151064, 1151065	University of B.C.
68	115103/068	20042408		115103	1151066	Mount Nansen Mines Limited
69	115103/069	20042408		115103	1151066	Area Exploration Corporation (Cyprus Exploration)
70	115103/070	20042408		115103	1151066	Area Exploration Corporation (Cyprus Exploration)
71	115103/071	20042408		115103	1151096	Area Exploration Corporation (Cyprus Exploration)
72	115103/072	20042408		115103	1151066	Area Exploration Corporation (Cyprus Exploration)
73	115103/073	20042408		115103	1151066	Atlas/Dynasty (from Area Exploration)
74	115103/074	20042408		115103	1151066	Area Exploration Corporation (Cyprus Exploration)
75	115103/075	20042408		115103	1151065	Mount Nansen Mines Limited
76	115103/076A	20042408		115103	1151066	Area Exploration Corporation (Cyprus Exploration)
77	115103/076B	20042408		115103	1151066	Area Exploration Corporation (Cyprus Exploration)
78	115103/076C	20042408		115103	1151066	Area Exploration Corporation (Cyprus Exploration)
79	115103/077	20042409		115103	1151064, 1151065	Mount Nansen Mines Limited
80	115104/090	20042409		115104	1151071	Charta Mines Ltd. (NPL)
81	115104/092	20042409		115104	Not Applicable	Atlas Exploration Limited
82	115104/093	20042409		115104	Not Applicable	Atlas Exploration Limited
83	115105/06/079	20042409		115105, 115106	1151038	Atlas Exploration Limited
84	115105/06/080	20042409		115105, 115106	1151038	Atlas Exploration Limited
85	115105/06/081	20042409		115105, 115106	1151038	Atlas Exploration Limited
86	115105/06/082	20042409		115105, 115106	1151038	Atlas Exploration Limited
87	115105/06/083	20042409		115105, 115106	1151038	Coranex Limited
88	115105/06/084	20042409		115105, 115106	1151038?	Coranex Limited
89	115105/06/085	20042409		115105, 115106	1151038	Atlas Exploration Limited
90	115105/06/086	20042409		115105, 115106	1151038	Atlas Exploration Limited
91	115105/088	20042409		115105	1151037	Atlas Exploration Limited
92	115105/089	20042409		115105, 115106	unknown	Atlas Explorations Limited
93	115105/091	20042409		115105	Not Applicable	Atlas Explorations Limited
94	115106/087	20042409		115106	1151039	None
95	115106/094	20042409		115106	1151053	Dynasty Explorations Limited
96	115106/095	20042409		115106	1151054	Ormsby Mines Limited
97	115107/096	20042409		115107	1151057	Canex Aerial Exploration Ltd.
98	115107/097	20042409		115107	1151057	Canex Aerial Exploration Ltd.
99	115107/098	20042409		115107	1151057	Canex Aerial Exploration Ltd.
100	115116/078B	20042409		115116	1151034	Sabina Mines Ltd. (NPL)

**APPENDIX IV - ANVIL FILE LIST**

LINE	TITLE	CONTENT	From DATE	to DATE
55	Mineralogical investigation of a sample of Silver/Gold Ore from Mount Nansen Mine, Author D. Owens, 115I03	Property Mineralogical Petrography-Mines Branch Investigation Report 68-33	01-Jan-75	31-Dec-75
56	Mount Nansen drill logs, Author R.A. Dickinson, 115I03	Property Drilling-Original Drill Logs 13 Holes Drilled 72-73	01-Jun-72	01-Jun-72
57	Mount Nansen project, 1972 assaying, Author Unknown, 115I03	Property Assays Compilation Of Assay Results For 1972 Holes Not Certificates	01-Jan-72	01-Jan-72
58	Summary reports, Mount Nansen Mines, Authors W.G. Martin & L.G. White, 115I03	Property Progress Report Geological Drilling Trenching Assay 3 Summary Reports 2 By Martin 1 By White On Ongoing Work At Mt. Nansen And Brown Mcdade	12-Sep-64	12-Sep-64
59	Property examination, head of Nansen Creek, Author Unknown, 115I03	Property Trenching Geological Summary Observations On Mineralization In Trenches	13-Jun-68	13-Jun-68
60	Geochemical report on the divide mineral claims, Authors T.D. Wilkinsin & D.D. Campbell, 115I03	Property Geochemical Assessment Report On Large Soil Survey.	13-Jul-68	05-Aug-68
61	Report on 1977 reconnaissance of Yukon coals, Author R.P. Hill	Property Geological Survey	01-Apr-78	01-Apr-78
62	Report on initial geochemical base metal exploration program, Authors F. Bianconi & R. Sager, 115I03	Property Geochemical Test On 500B Horizon Samples (Mo Cu Zn) From A 15000 Sample Ag As Grid	01-Jan-70	01-Jan-70
63	Rockland Mines, Silent Jack property, 115I03	Property Geophysical Isolated EM Survey Near Klaza River Location Uncertain Little Info	27-Aug-70	27-Aug-70
64	Property submitted by D. Morin, Author J.S. Brock, 115I03	Property Historical Offer And Rejection Of Claims	07-Nov-71	07-Nov-71
65	Trend surface & factor analysis of the geochemical data from Mount Nansen Area, Author R. Sager, 115I03	Property Geochemical Statistical Analysis Of Silt Data Data In 115I03/066	01-Jan-71	01-Jan-71
66	1970 stream sampling survey, Mount Nansen property, Authors F. Bianconi & R. Sager, 115I03	Property Geochemical Report On Silt Sampling In Mt. Nansen Area	01-Jan-70	01-Jan-70
67	The petrology & alteration of the Mount Nansen porphyry, near Carmacks, Author R.A. Dickinson, 115I03	Property Geological Petrography Alteration Good Description And Pictures Of Rocks	01-Apr-72	01-Apr-72
68	Mount Nansen property, 1970 geochemical soil survey, Authors F. Bianconi & R. Sager, 115I03	Property Geochemical	01-Oct-70	01-Oct-70
69	Final report, exploration activities, Tee, Bun, & Sue claims, Whitehorse. 115I03	Property Geological Geochemical Geophysical Drilling	01-Jul-74	01-Jul-74
70	A geographical report on ground magnetic, electromagnetic, & induced, Authors P.E. Walcott, & P. Eng, 115I03	Property Geophysical Report And Thick Folio Of Drawings Coloured Map Of IP 1'=1000'	01-Jan-72	01-Jan-72
71	Rust Creek Zone, 1972 ancillary projects, Author R.A. Dickinson, 115I03	Property Geological Geochemical	01-Oct-72	01-Oct-72
72	Mount Nansen project, Whitehorse MD, drilling in 1971 & 1972, Authors R.A. Dickinson & P.F. Lewis, 115I03	Property Drilling	01-Dec-72	01-Dec-72
73	Mount Nansen Area, geology, 115I03	Property Geological Assorted Maps And Sections From Area Expl Reports	01-Jan-72	01-Jan-72
74	Mount Nansen project, Whitehorse MD, geology, geochemistry & Drilling, Authors R.A. Dickson & P.F. Lewis, 115I03	Report 072 For Drilling.	01-Jan-71	01-Jan-71
75	1964 target for mine development, Author D.D. Campbell, 115I03	Property Geological Assays Reserves See For Assay Plans For Weber And Huestis Adits	01-Jan-64	01-Jan-64
76	Mount Nansen project progress report #1, Author R.A. Dickinson, 115I03	Property Progress Report Geological Geochemical Linecutting See Other Area Expl Reports For More Detail	01-Jan-70	01-Jan-70
77	Mount Nansen claims, electromagnetic survey report, Author R. Savidge, 115I03	Property Geophysical See Other Area Expl Reports For More Detail.	01-Jan-71	01-Jan-71
78	Report on geology, Mount Nansen Claims, Author P.F. Lewis, 115I03	Property Geological See Other Area Expl Reports For More Detail.	01-Jun-71	01-Jun-71
79	Folio with several reports on Mount Nansen Mine 1965 to 1975, Various Authors, 115I03	Property Various Contains 077A Thru077I.Regarding Budgets Economic Performance '70 Report And 77I Archer Cathro And Assoc. Casino Report Engineering	01-Jan-68	01-Jan-72
80	Geological, geochemical, & geophysical report, chart 1-48 claims, Authors G.G. Carlson & R.G. Hilker, 115I04	Property Exploration Overview	11-Jun-71	11-Jun-71
81	Field sheets, 115I04	Regional Geochemical Locations For Silt And Soil Samples In 1970 Photo Overlays And Notes.	01-Jan-75	31-Dec-75
82	Geology, 115I04	Regional Geological	01-Jan-75	31-Dec-75
83	Geological, geochemical, geophysical, & diamond drilling report on the Klaza River, Authors W.J. Roberts & D. Brabec, 115I05	Property Geological Geochemical Geophysical Drilling.	01-Nov-70	01-Nov-70
84	Klazan drill logs KL 1, 2, 3, 4, & 5, Author Unknown, 115I05	Property Drilling	01-May-70	01-Aug-70
85	Summary reports, Author unknown & J.R. Woodcock, 115I05	Property Geological And Exploration Overview	01-Dec-67	01-Dec-67
86	Interim progress report to May 10, 1970, Author J.S. Brock, 115I05	Property Exploration Progress Report	13-May-70	13-May-70
87	Coranex Project, Klazan Group, Author C.J. Campbell, 115I05	Property Geological Geochemical.	01-Dec-66	01-Dec-66
88	no title entered	Property Geological,Geochemical	01-Nov-66	01-Nov-66
89	Diamond drilling report, Klazan Group, Author W. Roberts, 115I05	Property Drilling	01-Sep-70	01-Sep-70
90	Klazan Group, GSC Annual report, Author Unknown, 115I05	Property Exploration Overview	01-Jan-36	01-Jan-36
91	Geological & geochemical report on The Johnny-Cash Group, Authors W.J. Roberts & D. Brabec, 115I05	Property Geological Geochemical	01-Jan-70	01-Jan-70
92	no title entered	Property Exploration Overview	01-Jan-75	31-Dec-75
93	no title entered	Regional Geochemical	01-Jan-75	31-Dec-75
94	Location plan of COM 1 to 101 mineral claims, Author White Hosford & Impey, 115I06	Property Claim Location	14-Sep-69	14-Sep-69
95	Geology, Guder Best Group, 115I06	Property Geological	01-Jan-75	31-Dec-75
96	Laforma property, Author W.E. Clarke, 115I06	Property Geological Historical	01-Jan-64	01-Jan-64
97	Final report on Granite Mountain, Author D.A. Howard, 115I07	Property Geological	01-Jan-68	01-Jan-68
98	Logs & assay results Granite Mountain, 115I07	Property Drilling Logs And Assays To Go With 096	13-Sep-66	13-Sep-66
99	Bell, 115I07	Property Geophysical	01-Jan-66	01-Jan-66
100	Geological report ace, Wing Claim Groups, Dawson Range, Author R.G. Hiker, 115I16	Property Geological Two Locations Discussed In One Paper.	09-Jan-70	09-Jan-70

**APPENDIX IV - ANVIL FILE LIST**

LINE	FILE NUMBER	BOX NUMBER	BOX NOTE	NTS	MINFILE	COMPANY
101	115J10/078A	20042409		115J10	115J026	Sabina Mines Ltd. (NPL)
102	115I06/0100	20042410		115I06	115I042	Yukon Revenue Mines Ltd.
103	115I06/0101	20042410		115I06	115I042	Yukon Revenue Mines Ltd.
104	115I06/0102	20042410		115I06	115I042	Meridian Syndicate
105	115I06/0103	20042410		115I06	115I042	Dynasty Explorations Limited
106	115I06/0104	20042410		115I06	115I053	Prism Resources Limited
107	115I06/0105	20042410		115I06	115I053	Dynasty Explorations Limited
108	115I06/0106	20042410		115I06	115I053	Dynasty Explorations Limited
109	115I06/0107	20042410		115I06	115I053	Dynasty Explorations Limited
110	115I06/0108	20042410		115I06	115I053	Dynasty Explorations Limited
111	115I06/0109	20042410		115I06	115I055, 115I112	Tanzinilla Explorations Ltd. (NPL)
112	115I06/0110	20042410		115I06	115I053	General Enterprises Ltd.
113	115I06/0111	20042410		115I06	115I053	Dynasty Explorations Limited
114	115I06/0112	20042410		115I06	115I053	Dynasty Explorations Limited
115	115I06/0113	20042410		115I06	115I053	Dynasty Explorations Limited
116	115I06/0114	20042410		115I06	115I053	Dynasty Explorations Limited
117	115I06/0115	20042410		115I06	115I053	Dynasty Explorations Limited
118	115I06/0116	20042410		115I06	115I053	Prism Resources Limited
119	115I06/0117	20042410		115I06	115I053	Prism Resources Limited
120	115I06/0118	20042410		115I06	115I053	Dynasty Explorations Limited
121	115I06/0119	20042410		115I06	115I053	Prism Resources Limited
122	115I06/0120	20042410		115I06	115I053	Cyprus Anvil Mining Corporation
123	115I06/0121	20042410		115I06	115I053	Dynasty Explorations Limited
124	115I06/0122	20042410		115I06	115I053	Dynasty Explorations Limited
125	115I06/0123	20042410		115I06	115I053	Dynasty Explorations Limited
126	115I06/0124	20042410		115I06	115I053	Dynasty Explorations Limited
127	115I06/0125	20042410		115I06	Not Applicable	Dynasty Explorations Limited
128	115I06/0126	20042410		115I06	Not Applicable	Dynasty Explorations Limited
129	115I06/099	20042410		115I06	115I042	Yukon Revenue Mines Ltd.
130	115I011/0127	20042411		115I01	115I023	Dynasty Explorations Limited
131	115I04/0158	20042411		115I04	115I071	Dynasty Syndicate
132	115I07/0134	20042411		115I07	115I010	Atlas Exploration Limited
133	115I07/0135	20042411		115I07	115I008	Dynasty Explorations Limited
134	115I07/0136	20042411		115I07	115I008	Dynasty Explorations Limited
135	115I07/0137	20042411		115I07	115I010	Atlas Exploration Limited
136	115I07/0138	20042411		115I07	115I010	None
137	115I07/0140	20042411		115I07	Not Applicable	None
138	115I07/0141	20042411		115I07	Not Applicable	None
139	115I09/0139	20042411		115I09	None	Atlas Exploration Limited
140	115I11/0128	20042411		115I11	115I058	Arrow Can Natural Gas Ltd.
141	115I12/0131	20042411		115I11	115I024	Anvil Mining Corporation
142	115I12/115J09/0132	20042411		115I12, 115J09	115I029, 115J008	Delta International Minerals Ltd.
143	115I12/13/0129	20042411		115I12, 115I13	Not Applicable	Dynasty Explorations Limited
144	115I12/13/0130	20042411		115I12, 115I13	Not Applicable	Dynasty Explorations Limited
145	115I15/0133	20042411		115I15	115I019	None
146	115J/0150	20042411		115J	Not Applicable	Atlas Exploration Limited
147	115J/0151	20042411		115J	Not Applicable	Atlas Exploration Limited
148	115J/0153	20042411		115J	Not Applicable	Atlas Exploration Limited
149	115J/0154	20042411		115J	Not Applicable	Atlas Exploration Limited
150	115J/0155	20042411		115J	Not Applicable	Atlas Exploration Limited
151	115J/0156	20042411		115J	Not Applicable	Atlas Exploration Limited
152	115J01/0161	20042411		115J01	Not Applicable	Atlas Exploration Limited
153	115J01/0162	20042411		115J01	Not Applicable	Atlas Exploration Limited
154	115J01/0163	20042411		115J01	Not Applicable	Atlas Exploration Limited
155	115J02/0164	20042411		115J02	Not Applicable	Atlas Exploration Limited
156	115J02/0165	20042411		115J02	Not Applicable	Atlas Exploration Limited
157	115J02/07/0166	20042411		115J02, 115J07	Not Applicable	Atlas Exploration Limited
158	115J03/0167	20042411		115J03	Not Applicable	Atlas Exploration Limited
159	115J03/0168	20042411		115J03	Not Applicable	Atlas Exploration Limited
160	115J03/0169	20042411		115J03	Not Applicable	Atlas Exploration Limited

**APPENDIX IV - ANVIL FILE LIST**

<b>LINE</b>	<b>TITLE</b>	<b>CONTENT</b>	<b>From DATE</b>	<b>to DATE</b>
101	Geological report ace, Wing Claim Groups, Dawson Range, Author R.G. Hilker, 115J10	Property Geological Two Locations Discussed In One Report.	09-Jan-70	09-Jan-70
102	Report, induced polarization survey, Carmacks Area, Author J.G. Baird, 115I06	Property Geophysical	31-Oct-68	31-Oct-68
103	Geological report, Yukon revenue property, Author D. Campbell, 115I06	Property Geological Exploration Overview.	10-Jan-69	10-Jan-69
104	Final report, Revenue Creek prospect, Author C.E. Dunn, 115I06	Property Geological Drilling Geochemical	01-Jan-65	01-Jun-65
105	Yukon revenue logs, Authors G. Pierce & KMD (Ken Dawson?), 115I06	Property Drilling Relogs? Of 1968 And 1969 Holes.	01-Feb-70	01-Feb-70
106	Report, The Goldstar Group, Author P.H. Sevensma, 115I06	Property Geological And Exploration Overview.	05-Jun-73	05-Jun-73
107	Report, 1974 field work, Gold Star, Peg, Add, Au, & Ag Groups, Author W.J. Roberts, 115I06	Property Geological Geochemical Geophysical Drilling And Trenching Report For Northern Mineral Assistance Grant	01-Dec-74	01-Dec-74
108	Cat trenching report, Gold Star Group, Author W.J. Roberts, 115I06	Property Trenching	01-Nov-74	01-Nov-74
109	Cat trenching report, Gold Star Group, Author C.I. Godwin, 115I06	Property Trenching	01-Oct-74	01-Oct-74
110	Geological & geophysical report, Gold Star Group, Author C.I. Godwin, 115I06	Property Geological And Geophysical Contains A Geophysical Report By D.R. Cochrane On SP And Ground Mag And The Sevensma Report.	01-May-74	01-May-74
111	Reconnaissance geology & geochemistry, free mineral claims, Author D.C. Findlay, 115I06	Property Geological Geochemical	30-Nov-70	30-Nov-70
112	Freegold Mountain property, general geological report, Whitehorse, Author T. Kikuchi, 115I06	Property Geological Also Contains Grangers Geological Map And Text.	28-Oct-69	28-Oct-69
113	Mount Freegold, 1974 field sheets, 115I06	Property Drilling-Contains Drill Logs For Holes G1-8.	01-Jan-74	01-Jan-74
114	Mount Freegold, previous reports, Various Authors, 115I06	Property Geological Geophysical Trenching Contains Excerpts From Sevensma And Cochrane Reports And Assay Certificate And Trench Map.	01-Jan-74	01-Jan-74
115	Freegold Mountain, potassium 40 contour map. Author Geo-Ex Surveys Ltd., 115I06	Property Geophysical	01-Oct-70	01-Oct-70
116	Freegold Mountain, flight line layout, Author Geo-Ex Surveys Ltd., 115I06	Property Geophysical	01-Oct-70	01-Oct-70
117	Freegold Mountain, total isomagnetic plan, Author Geo-Ex Surveys Ltd., 115I06	Property Geophysical	01-Oct-70	01-Oct-70
118	Freegold Mountain, magnetometer values, Author D.R. Cochrane, 115I06	Property Geophysical Maps Only	01-Oct-70	01-Oct-70
119	Freegold Mountain, isomagnetic plan, Author D.R. Cochrane, 115I06	Property Geophysical Maps Only.	01-Oct-73	01-Oct-73
120	Mount Freegold, 1974 drill logs, Various Authors, 115I06	Property Drilling	01-Jan-74	01-Jan-74
121	Review of Cochrane geophysical survey report, Author P.H. Sevensma, 115I06	Property Geophysical	22-Oct-73	22-Oct-73
122	Geophysical report, induced polarization survey, Author P.E. Walcott, 115I06	Property Geophysical	01-Dec-75	01-Dec-75
123	Line Cutting Report, for Ag & Au Groups, Author C.I. Godwin, 115I06	Property Line Cutting	01-May-74	01-May-74
124	Freegold progress reports 1974, Author C.I. Godwin, 115I06	Property Exploration Progress Report.	01-Jan-74	01-Aug-74
125	Freegold project, magnetometer field notes 1974, Author Unknown, 115I06	Property Geophysical.	01-Jan-74	01-Jul-74
126	Freegold field sheets 1974, 115I06	Property Trenching Field Maps Of Trenches.	01-Jan-74	01-Jan-74
127	Topo Freegold Mountain, 115I06	Regional Geological Public Map But Saved As Has Hand Written Annotations.	01-Jan-75	31-Dec-75
128	Geology, Freegold Mountain, 115I06	Regional Geological Public Map But Saved As Has Handwritten Annotations	01-Jan-75	31-Dec-75
129	Report, Revenue Creek project, Author E.D. Dodson, 115I06	Property Geological Exploration Overview Summary Of Others Work Comparison To Casino.	01-Jun-65	01-Jun-65
130	Exploration report, Gorb mineral claims, Author P.M. Dean, 115I01	Property Geochemical.	01-Oct-73	01-Oct-73
131	Kim Creek surrounding area, Author J.B. French, 115I04	Property Geological.	01-Jan-63	01-Jan-63
132	Property submitted by Dennis Anderson, Merrit & Williams Creeks, Author E.O. Chisholm, 115I07	Property Geological.	01-Jun-66	01-Jun-66
133	Williams Creek, Dawson range JV, 115I07	Property Press Release Press Release On Initial Drill Results.	01-Jun-71	01-Jun-71
134	Boy claims, 115I07	Property Geophysical GSC Air Mag And Claim Map Only.	01-Jan-75	31-Dec-75
135	Property examination, I. Goulter crown grants, Author T. Coates, 115I07	Property Geological Geochemical Geological Sketch Map And Silts At Mouth Of Williams And Maurice Creeks.	01-Sep-70	01-Sep-70
136	Property submitted, Billy claims, 115I07	Property Location Map Claim Map Only.	01-Apr-72	01-Apr-72
137	Claim map, 115I07	Regional Claim Map Claim Map With Illegible Annotations.	01-Jan-69	01-Jan-69
138	Aero magnetic, Marrice Lake, 115I07	Regional Geophysical GSC Air Mag Map With Lineaments Drawn On It.	01-Jan-75	31-Dec-75
139	Property examination, Vanbibber coal Area, Author T. Coates, 115I09	Property Geological Coal Float Occurrence Not In Minfile.	01-Jul-70	01-Jul-70
140	Property submitted, Authors P. Versluce & A. Arsenault, 115I11	Property Notes On Exploration And Potential Deal.	01-May-72	01-May-72
141	Property submitted, Minto Area, Mac pol jim, Author D.W. Tully, 115I12	Property Exploration Overview	01-Dec-73	01-Dec-73
142	Geological & geochemical report on The Hayes Group, Author G. Guttrath, 115I12 & 115J09	Property Geochemical Geological.	01-Nov-70	01-Nov-70
143	Field sheets 1972, Minto project, 115I12	Regional Geochemical Copper Analytical Results.	01-Jul-72	01-Jul-72
144	Field sheets 1972, Minto project, 115I12	Regional Geochemical Photo Overlays With Sample Locations And Coloured Mag Map.	01-Jan-72	01-Jan-72
145	Braden Canyon, Pelly River Area, Author A.E. Aho, 115I15	Property Geological.	24-Sep-56	24-Sep-56
146	Geology, 115J	Regional Geological Geochemical	01-Jan-70	01-Jan-70
147	Field sheets, 115J	Regional Geological Geochemical Photo Overlays With Geology And Traverse Routes.	01-Jan-70	01-Jan-70
148	Noswad project summary of exploration to September 15, 1969, Author J.S. Brock, 115J	Regional Progress Report	15-Sep-69	15-Sep-69
149	Computer studies, 115J	Regional Geochemical Computer Drawn Results Maps.	01-Jan-69	01-Jan-69
150	Geology legend, 115J	Regional Geological.	01-Jan-75	31-Dec-75
151	Geochemical assays, Noswad Area, 115J	Regional Geochemical Copper Lead Zinc Results Sheets Some Mo Or Mn.	01-Jan-69	01-Jan-69
152	Photo interpretation, Author G.H.K. Pearse, 115J01	Regional Geological Photogeology	01-Mar-70	01-Mar-70
153	Geology, 1969 work sheets, 115J01	Regional Geological Photogeology Photo Overlays And A Mag Map	01-Jan-69	01-Jan-69
154	Field sheets 1970, 115J01	Regional Geochemical Geological Photo Overlays And Geochem Notes Geology Notes.	01-Jan-70	01-Jan-70
155	Field sheets, 115J02	Regional Geological Photogeology.	01-Jan-69	01-Jan-69
156	Field sheets 1970, 115J02	Regional Geochemical Photo Overlays And Geochem Notes.	01-Jan-70	01-Jan-70
157	Geology, 1969 work sheets, 115J02 & 115J07	Regional Geological Photogeology Photo Overlays.	01-Jan-69	01-Jan-69
158	Field sheets 1970, 115J03	Regional Geological Geochemical A Few Sample Locations Only.	01-Jan-70	01-Jan-70
159	Aeromagnetic, Yukon Territory, 115J03	Regional Geophysical GSC Mag Map With A Few Annotations.	01-Jan-75	31-Dec-75
160	Geology, 115J03	Regional Geological A Few Sample Locations.	01-Jan-75	31-Dec-75

**APPENDIX IV - ANVIL FILE LIST**

LINE	FILE NUMBER	BOX NUMBER	BOX NOTE	NTS	MINFILE	COMPANY
161	115J06/0170	20042411		115J06	Not Applicable	Atlas Exploration Limited
162	115J07/0171	20042411		115J07	Not Applicable	Atlas Exploration Limited
163	115J07/0172	20042411		115J07	Not Applicable	Atlas Exploration Limited
164	115J07/0173	20042411		115J07	115J003	Atlas Exploration Limited
165	115J07/0174	20042411		115J07	115J003	Atlas Exploration Limited
166	115J07/0175	20042411		115J07	115J003	Atlas Exploration Limited
167	115J07/0176	20042411		115J07	115J003	Atlas Exploration Limited
168	115J10/0148	20042411		115J10	115J022	Cyprus Exploration Corporation Ltd.
169	115J10/0152	20042411		115J10	115J028	Archer Cathro & Associates Limited
170	115J10/0157	20042411		115J10	Not Applicable	None
171	115J10/0159	20042411		115J10	Various	Dynasty Syndicate
172	115J10/08/0160	20042411		115J01, 115J08	Not Applicable	Atlas Exploration Limited
173	115JK/0142	20042411		115J, 115K	Not Applicable	Atlas Exploration Limited
174	115JK/0143	20042411		115J, 115K	Not Applicable	Atlas Exploration Limited
175	115JK/0144	20042411		115J, 115K	Not Applicable	Atlas Exploration Limited
176	115JK/0145	20042411		115J, 115K	Not Applicable	Atlas Exploration Limited
177	115JK/0146	20042411		115J, 115K	Not Applicable	Atlas Exploration Limited
178	115JK/0147	20042411		115J, 115K	Not Applicable	Atlas Exploration Limited
179	115JK/0149	20042411		115J, 115K	Not Applicable	Atlas Exploration Limited
180	115J08/0177	20042412		115J08	Not Applicable	Atlas Exploration Limited
181	115J08/0178	20042412		115J08	Not Applicable	Atlas Exploration Limited
182	115J08/0179	20042412		115J08	Not Applicable	Atlas Exploration Limited
183	115J08/0180	20042412		115J08	Not Applicable	Atlas Exploration Limited
184	115J08/0181	20042412		115J08	Not Applicable	Atlas Exploration Limited
185	115J08/0182	20042412		115J08	Not Applicable	Atlas Exploration Limited
186	115J09/0183	20042412		115J09	115J015	Atlas Exploration Limited
187	115J09/0184	20042412		115J09	115J017	Atlas Exploration Limited
188	115J09/0185	20042412		115J09	Not Applicable	Atlas Exploration Limited
189	115J09/0186	20042412		115J09	Not Applicable	Atlas Exploration Limited
190	115J09/0187	20042412		115J09	115J012	Atlas Exploration Limited
191	115J09/0188	20042412		115J09	115J012	Atlas Exploration Limited
192	115J10/0189	20042412		115J10	Not Applicable	Atlas Exploration Limited
193	115J10/0190	20042412		115J10	Not Applicable	Atlas Exploration Limited
194	115J10/0191	20042412		115J10	Not Applicable	Atlas Exploration Limited
195	115J10/0192	20042412		115J10	Not Applicable	Atlas Exploration Limited
196	115J10/0193	20042412		115J10	Not Applicable	Atlas Exploration Limited
197	115J10/0194	20042412		115J10	Not Applicable	Atlas Exploration Limited
198	115J10/0195	20042412		115J10	Not Applicable	Atlas Exploration Limited
199	115J10/0196	20042412		115J10	115J035, 115J036	Atlas Exploration Limited
200	115J10/0197	20042412		115J10	115J101, 115J027, 115J030	Atlas Exploration Limited
201	115J10/0198	20042412		115J10	115J028	Atlas Exploration Limited
202	115J10/0199	20042412		115J10	115J028	Atlas Exploration Limited
203	115J10/0200	20042412		115J10	115J028	Brameda Resources Limited
204	115J10/0201	20042412		115J10	115J028	Atlas Exploration Limited
205	115J10/0202	20042412		115J10	Not Applicable	Atlas Exploration Limited
206	115J10/0203	20042412		115J10	115J041	Atlas Exploration Limited
207	115J10/0204	20042412		115J10	Not Applicable	Dynasty Syndicate
208	115J11/0205	20042412		115J11	unknown	Atlas Exploration Limited
209	115J11/0206	20042412		115J11	Not Applicable	Atlas Exploration Limited
210	115J11/0207	20042412		115J11	Not Applicable	Atlas Exploration Limited
211	115J11/0208	20042412		115J11	Not Applicable	Atlas Exploration Limited
212	115J11/0209	20042412		115J11	Not Applicable	Atlas Exploration Limited
213	115J11/0210	20042412		115J11	Not Applicable	Atlas Exploration Limited
214	115J11/0211	20042412		115J11	Not Applicable	Atlas Exploration Limited
215	115J12/0212	20042412		115J12	Not Applicable	Atlas Exploration Limited
216	115J12/0213	20042412		115J12	Not Applicable	Atlas Exploration Limited
217	115J12/0214	20042412		115J12	Not Applicable	Atlas Exploration Limited
218	115J12/0215	20042412		115J12	Not Applicable	Atlas Exploration Limited
219	115J12/0216	20042412		115J12	Not Applicable	Atlas Exploration Limited

**APPENDIX IV - ANVIL FILE LIST**

LINE	TITLE	CONTENT	From DATE	to DATE
161	Geology, 115J06	Regional Geological A Few Sample Locations.	01-Jan-75	31-Dec-75
162	Field sheets, 115J07	Regional Geological Geochemical.	01-Jan-75	31-Dec-75
163	Field sheets 1970, 115J07	Regional Geological Geochemical Photo Overlays And Geochem Notes Some Results Grid Maps And Geology Work Sheets.	01-Jan-70	01-Jan-70
164	MIM analytical sheets, 115J07	Property Geochemical.	01-Aug-70	01-Aug-70
165	MIM field sheets, 115J07	Property Geological Geochemical.	01-Jan-70	01-Jan-70
166	Victor props MIM, weekly reports, 115J07	Property Progress Reports.	01-Aug-70	01-Aug-70
167	Geology of the MIM Group, Author W.O. Karvinen, 115J07	Property Geological.	01-Sep-70	01-Sep-70
168	Casino Area, Rude Creek Area, Author C.C. McFall, 115J10	Property Geological Notes Proposing Work In The Area.	23-Mar-70	23-Mar-70
169	Casino Yukon, a geochemical discovery of an unglaciated Arizona type porphyry, Author A.A. Archer & C.A. Main, 115J10	Property Geochemical Pre Print Of Published Paper.	01-Jan-71	01-Jan-71
170	Air photo study, Dip Creek Area, Author Doctor A.E. Aho, 115J10	Regional Photogeological.	01-Jan-60	01-Jan-60
171	Report on Dip Creek area, May 29 to June 27 1963, Author J.B. French, 115J10	Property Geological Prospecting.	29-May-63	27-Jun-63
172	Photo geology, Author G.H.K. Pearse, 115J01 & 115J08	Regional Geological Photogeology.	01-Mar-70	01-Mar-70
173	Mineral occurrence books, 115J & 115K	Regional Mineral Occurrences. Companies Early Start On Mineral Inventory.	01-Jan-75	31-Dec-75
174	Field sheets 1970, 115J & 115K	Regional Geological Miscellaneous Geology Notes And Map.	01-Jan-70	01-Jan-70
175	Field sheets 1969, 115J & 115K	Regional Geological Air Photo Overlays And Maps.	01-Jan-69	01-Jan-69
176	Reconnaissance geology, Snag, 115J & 115K	Regional Geological Miscellaneous Geological Observations From Air And Flight Lines.	01-Jan-75	31-Dec-75
177	Casino Winter Road, 115J & 115K	Regional Road Route Alignment Of Trail To Casino From South To Access Vina And Bid Claims.	01-Jan-75	31-Dec-75
178	Field sheets 1972, 115J & 115K	Regional Geological Geochemical Misc. Geology And Geochem Maps.	01-Jan-72	01-Jan-72
179	Snag geology & geochemical, Author C. Godwin, 115J & 115K	Regional Geological Geochemical	01-Apr-70	01-Apr-70
180	Field sheets 1970, 115J08	Regional Geochemical Photo Overlays And Geochem Notes.	01-Jan-70	01-Jan-70
181	Geology, 1969 work sheets, 115J08	Regional Geological Related To Photo Geology?	01-Jan-69	01-Jan-69
182	Photo interpretation, 115J08	Regional Photogeological.	01-Jan-69	01-Jan-70
183	Geology rock sample site, 1969 worksheets, 115J08	Regional Geological Geochemical.	01-Jan-69	01-Jan-69
184	Aeromagnetics, 115J08	Regional Geological Geophysical GSC Airmag Map With A Few Annotations	01-Jan-69	31-Dec-70
185	Geology, 115J08	Regional Geological Field Sheets.	01-Jan-69	31-Dec-70
186	Claim crock, 115J09	Property Claim Map Claim Location Map Only.	01-Jan-69	31-Dec-70
187	Property examination, Mount Cockfield property, Falconbridge Nickel Mines, Author M.E. Coates, 115J09	Property Geological.	01-Aug-70	01-Aug-70
188	Field sheets 1970, 115J09	Regional Geochemical	01-Jan-69	31-Dec-70
189	Geology, 1969 rock sites, 115J09	Regional Geological Geochemical.	01-Jan-69	01-Jan-69
190	Geology & geochemistry of The Oats Group, Authors D. Brabec & W.O. Karvinen, 115J09	Property Geochemical Geological.	01-Sep-70	01-Sep-70
191	Geology, Oats Group, Author W.O. Karvinen, 115J09	Property Geological.	01-Sep-70	01-Sep-70
192	Field sheets 1969, 115J10	Regional Geochemical Geological Photo Overlays And Geochem Notes Some Geology Overlays	01-Jan-69	31-Dec-69
193	Field sheets 1970, 115J10	Regional Geochemical Geological Photo Overlays And Maps Of Sample Locations.	01-Jan-70	31-Dec-70
194	Geology rock & water sites 1969, 115J10	Regional Geochemical Geological Sample Locations.	01-Jan-69	31-Dec-69
195	Geochemical 1969, 115J10	Regional Geochemical Sample Locations And Thematic Display Of Anomalies	01-Jan-69	31-Dec-69
196	Geology, 115J10	Regional Geological Geological Maps In Various States Of Completion	01-Jan-69	01-Jan-69
197	Geochemical, 115J10	Regional Geological Sample Locations And Thematic Display Of Anomalies	01-Jan-69	01-Jan-69
198	Field sheets, 115J10	Regional Geological Photogeology	01-Jan-69	01-Jan-69
199	Claims: Aztec, Squaw, & Tlingits, Authors White, Hosford & Impey Ltd., 115J10	Property Claim Map Location Map Only	01-Aug-69	01-Aug-69
200	Casino Area claims, 115J10	Property Claim Map Location Map Only	01-Jan-69	01-Jan-69
201	Casino geology, Various Authors, 115J10	Property Geochemical Geological Soil Sampling Orientation Work	01-Jan-69	01-Jan-69
202	Casino geology, Various Authors, 115J10	Property Geological Various Geological Maps And Notes From Trip To Arizona	01-Jan-70	01-Jan-70
203	Geology & rotary drilling at the Casino Deposit, Authors M.P. Phillips & C.I. Godwin, 115J10	Property Geological Drilling Pre-Print Of Published Paper	01-Jan-70	01-Jan-70
204	Casino geochemistry, Author D. Brabec, 115J10	Property Geochemical Notes On Orientation Survey Stream Sediments Soils And Water	01-Nov-70	01-Nov-70
205	Geology, Dip Creek, Casino Area, AEA Compilations, Author J.C. Den Voer, 115J10	Regional Prospecting Notes Notes On Some Early Prospecting	01-Sep-57	01-Sep-57
206	Property submitted by Bernard Fitch, Author J.S. Brock, 115J10	Property Geological Rejected Brock Notes Nothing Seen Of Interest 1969	05-Jun-70	05-Jun-70
207	Dip Creek, J.B. French, 115J11	Regional Geochemical Analysis Of Spring Water Location Uncertain	01-Feb-64	01-Feb-64
208	Mag anomalies, number five mag survey & soils grid geology, 115J11	Property Geophysical Geological Notes And A Grid Map Location Unknown	01-Jan-69	31-Dec-70
209	Geology, 115J11	Regional Geological	01-Jan-69	31-Dec-70
210	Geochemical, 115J11	Regional Geochemical	01-Jan-69	31-Dec-70
211	Field sheets 1970, 115J11	Regional Geochemical Geological Photo Overlays Results Compilation Sample Locations	01-Jan-70	31-Dec-70
212	Geochemical 1969, 115J11	Regional Geochemical Results Compilation	01-Jan-69	31-Dec-69
213	Field sheets 1969, 115J11	Regional Geochemical Photo Overlays & Notes	01-Jan-69	31-Dec-69
214	Geology, 1969 rock sites, 115J11	Regional Geochemical Geological Sample Locations	01-Jan-69	31-Dec-69
215	Geology, 115J12	Regional Geological	01-Jan-69	31-Dec-70
216	Photo interpretation, 115J12	Regional Geological Photogeological	01-Jan-69	31-Dec-70
217	Geology, 1969 rock sites, 115J12	Regional Geological	01-Jan-69	01-Jan-69
218	Geochemical, 115J12	Regional Geochemical	01-Jan-69	31-Dec-70
219	Field sheets 1969, 115J12	Regional Geochemical	01-Jan-69	01-Jan-69

**APPENDIX IV - ANVIL FILE LIST**

LINE	FILE NUMBER	BOX NUMBER	BOX NOTE	NTS	MINFILE	COMPANY
220	115J12/0218	20042412		115J12	Not Applicable	Atlas Exploration Limited
221	115J13/0217	20042412		115J13	Not Applicable	Atlas Exploration Limited
222	115J13/0219	20042412		115J13	Not Applicable	Atlas Exploration Limited
223	115J13/0220	20042412		115J13	Not Applicable	Atlas Exploration Limited
224	115J13/0221	20042412		115J13	Not Applicable	Atlas Exploration Limited
225	115J13/0237	20042412		115J13	115J045	Atlas Exploration Limited
226	115J13/0238	20042412		115J13	115J045	Atlas Exploration Limited
227	115J13/0239	20042412		115J13	115J045	Atlas Exploration Limited
228	115J13/0240	20042412		115J13	115J045	Atlas Exploration Limited
229	115J13/0241	20042412		115J13	115J045	Atlas Exploration Limited
230	115J13/0242	20042412		115J13	115J045	Atlas Exploration Limited
231	115J13/0243	20042412		115J13	115J045	Atlas Exploration Limited
232	115J14/0222	20042412		115J14	Not Applicable	Atlas Exploration Limited
233	115J14/0223	20042412		115J14	Not Applicable	Atlas Exploration Limited
234	115J14/0224	20042412		115J14	Not Applicable	Atlas Exploration Limited
235	115J14/0225	20042412		115J14	Not Applicable	Atlas Exploration Limited
236	115J14/0226	20042412		115J14	Not Applicable	Atlas Exploration Limited
237	115J14/0227	20042412		115J14	Not Applicable	Atlas Exploration Limited
238	115J14/0228	20042412		115J14	Not Applicable	Atlas Exploration Limited
239	115J14/0229	20042412		115J14	Not Applicable	Atlas Exploration Limited
240	115J15/0230	20042412		115J15	Not Applicable	Atlas Exploration Limited
241	115J15/0231	20042412		115J15	Not Applicable	Atlas Exploration Limited
242	115J15/0232	20042412		115J15	Not Applicable	Atlas Exploration Limited
243	115J15/0233	20042412		115J15	Not Applicable	Atlas Exploration Limited
244	115J15/0234	20042412		115J15	Not Applicable	Atlas Exploration Limited
245	115J16/0235	20042412		115J16	Not Applicable	Atlas Exploration Limited
246	115J16/0236	20042412		115J16	Not Applicable	Atlas Exploration Limited
247	115J10/0265	20042413		115J10	115J101, 115J027, 115J030	Atlas Exploration Limited
248	115J114/0253	20042413		115J14	115J058	Atlas Exploration Limited
249	115J12 & 13/0245	20042413		115J12, 115J13	115J044	Atlas Exploration Limited
250	115J12&13/0244	20042413		115J12, 115J13	115J044	Atlas Exploration Limited
251	115J12&13/0246	20042413		115J12, 115J13	115J044	Atlas Exploration Limited
252	115J12&13/0247	20042413		115J12, 115J13	115J044	Atlas Exploration Limited
253	115J12&13/0248	20042413		115J12, 115J13	115J044	Atlas Exploration Limited
254	115J12&13/0249	20042413		115J12, 115J13	115J044	Atlas Exploration Limited
255	115J12&13/0250	20042413		115J12, 115J13	115J044	Atlas Exploration Limited
256	115J12&13/0251	20042413		115J12, 115J13	115J044	Atlas Exploration Limited
257	115J12&13/0252	20042413		115J12, 115J13	115J044	Atlas Exploration Limited
258	115J13/0264	20042413		115J13	Not Applicable	Atlas Exploration Limited
259	115J14/0254	20042413		115J14	115J058	Atlas Exploration Limited
260	115J14/0255	20042413		115J14	115J058	Atlas Exploration Limited
261	115J14/0256	20042413		115J14	115J063	Atlas Exploration Limited
262	115J14/0257	20042413		115J14	115J063	Atlas Exploration Limited
263	115J14/0258	20042413		115J14	115J063	Atlas Exploration Limited
264	115J14/0259	20042413		115J14	115J063	Atlas Exploration Limited
265	115J14/0260	20042413		115J14	115J053	Atlas Exploration Limited
266	115J14/0261	20042413		115J14	115J053	Atlas Exploration Limited
267	115J14/0262	20042413		115J14	115J052	Atlas Exploration Limited
268	115J15/0263	20042413		115J15	unknown	None
269	115K/282	20042413		115K	115K082	Quintana Minerals Corporation
270	115K02/0284	20042413		115K02	115K084	None
271	115K02/0285	20042413		115K02	115K084	Glacier Exploration Corporation (Cyprus Exploration Corporation)
272	115K02/0286	20042413		115K02	115K084	Glacier Exploration Corporation (Cyprus Exploration Corporation)
273	115K02/0287	20042413		115K02	115K084	Glacier Exploration Corporation (Cyprus Exploration Corporation)
274	115K02/0288	20042413		115K02	115K084	Glacier Exploration Corporation (Cyprus Exploration Corporation)
275	115K15/0279	20042413		115K15	Not Applicable	Dynasty/Atlas
276	115K2/0283	20042413		115K02	unknown	Dynasty/Atlas
277	115N/0280	20042413		115N	Not Applicable	Dynasty/Atlas
278	115N/0281	20042413		115N	Not Applicable	Dynasty/Atlas



**APPENDIX IV - ANVIL FILE LIST**

LINE	TITLE	CONTENT	From DATE	to DATE
220	Photo interpretation, 115J13	Regional Geological Photogeological	01-Jan-69	31-Dec-70
221	Geology, 115J13	Regional Geological	01-Jan-69	31-Dec-70
222	Geology & water samples, 115J13	Regional Geochemical	01-Jan-69	01-Jan-69
223	Geochemical 1969, 115J13	Regional Geochemical	01-Jan-69	01-Jan-69
224	Geochemical, 115J13	Regional Geochemical	01-Jan-69	31-Dec-70
225	Geochemical report on The Vina Group, Author D. Brabec, 115J13	Property Geochemical	01-Aug-70	01-Aug-70
226	Report on geological mapping, Vina Group, Author K.M. Dawson, 115J13	Property Geological	01-Sep-70	01-Sep-70
227	Vina Mineral Claim Group, report on magnetic geophysical survey, Author K.M. Dawson, 115J13	Property Geophysical	01-Sep-70	01-Sep-70
228	Vina Claims, geology, Author K.M. Dawson, 115J13	Property Geological Geochemical Notes On Mapping	01-Jan-70	01-Jan-70
229	Vina Group, GSC annual report, 115J13	Property Geological	01-Jan-70	01-Jan-70
230	Topo Vina claims, 115J13	Property Topographic Copy Of Base Map For Geology	01-Jan-70	01-Jan-70
231	Frequency plots Vina claims, 115J13	Property Geochemical Cumulative Frequency Plots For Cu Pb Zn In Soil Zn In Rocks	01-Jan-70	01-Jan-70
232	Geochemical, 115J14	Regional Geochemical Sample Location And Results	01-Jan-69	31-Dec-70
233	Archer Cathro geochemical 1969, 115J14	Regional Geochemical Casino To Coffee Creek Copper Silts	01-Jan-69	31-Dec-70
234	Geochemical 1969, 115J14	Regional Geochemical Sample Locations	01-Jan-69	01-Jan-69
235	Geochemical locations plotted, 115J14	Regional Geochemical Anomaly Locations	01-Jan-69	31-Dec-70
236	Geology, 115J14	Regional Geological Company Mapping	01-Jan-69	31-Dec-70
237	Geology, 1969 rock sites, 115J14	Regional Geological Sample Locations	01-Jan-69	01-Jan-69
238	Field sheets 1970, 115J14	Regional Geochemical Geological Photo Overlays & Notes	01-Jan-70	01-Oct-70
239	Field sheets 1969, 115J14	Regional Geochemical Geological Photo Overlays & Notes	01-Jan-69	01-Jan-69
240	Geochemical 1969, 115J15	Regional Geochemical Sample Locations With Results	01-Jan-69	01-Jan-69
241	Geology, 115J15	Regional Geological Company Mapping	01-Jan-69	31-Dec-70
242	Geology, 1969 rock sites, 115J15	Regional Geochemical Geological Sample Locations	01-Jan-69	01-Jan-69
243	Field sheets 1970, 115J15	Regional Geochemical Geological Photo Overlays & Notes	01-Jan-70	01-Jan-70
244	Field sheets 1969, 115J15	Regional Geochemical Geological Photo Overlays And Notes	01-Jan-69	01-Jan-69
245	Geochemical field sheets 1969, 115J16	Regional Geochemical	01-Jan-69	01-Jan-69
246	Geology, 1969 rock sites, 115J16	Regional Geochemical Geological Sample Locations	01-Jan-69	01-Jan-69
247	Location plan, Trans Columbia Exploration, 115J10	Property Claim Map Location Map Only	01-Jan-69	31-Dec-70
248	Geochemical report on The Vegas Group, Author D. Brabek, 115J14	Property Geochemical	01-Sep-70	01-Sep-70
249	Bid mineral claims group, report on geological mapping, Author K.M Dawson, 115J12 & 115J13	Property Geological	01-Sep-70	01-Sep-70
250	Geochemical report on The Bid Group, Author D. Brabek, 115J12 & 115J13	Property Geochemical	01-Aug-70	01-Aug-70
251	Bid mineral claim group, report on magnetic geophysical survey of claims, Author K.M. Dawson, 115J12 & 115J13	Property Geophysical	01-Sep-70	01-Sep-70
252	Bid claims, geology, 115J12 & 115J13	Property Geological Notes On Mapping	01-Jan-70	01-Jan-70
253	Frequency plots, bid claims, 115J12 & 115J13	Property Geochemical	01-Jan-70	01-Jan-70
254	Bid geochemical, rock survey maps, 115J12 & 115J13	Property Geochemical	01-Jan-70	01-Jan-70
255	Bid group, GSC annual report, 115J12 & 115J13	Property Geological	01-Jan-70	01-Jan-70
256	Bid group geochemistry, 115J12 & 115J13	Property Geochemical Coloured Results Maps	01-Jan-70	01-Jan-70
257	Bid claims staking maps, 115J12 & 115J13	Property Claim Location	01-Oct-69	01-Oct-69
258	Field sheets 1970, 115J13	Regional Geochemical Geophysical Geological Includes Vina Grid Notes	01-Jan-70	01-Jan-70
259	Vegas Mineral Claim Group, report on magnetic geophysical survey of claims, Author K.M. Dawson, 115J14	Property Geophysical	01-Sep-70	01-Sep-70
260	Bid mineral claims group, report on geological mapping, Author K.M. Dawson, 115J14	Property Geological	01-Sep-70	01-Sep-70
261	Geochemical report on The Royale Group, Author D. Brabek, 115J14	Property Geochemical	01-Aug-70	01-Aug-70
262	The Royale Mineral Claims Group, report on geological mapping, Author K.M. Dawson, 115J14	Property Geological	01-Sep-70	01-Sep-70
263	Royale Claims, geochemical, 115J14	Property Geochemical	01-Jan-70	01-Jan-70
264	Bid group, GSC annual report, 115J14	Property Geological	01-Jan-70	01-Jan-70
265	Report on geology & geochemistry of The Leo-Lion & Crown Mineral Claims, Authors W.O. Karvinen, G.H.K. Pearse & D. Brabek, 115J14	Property Geological Geochemical Several Showings Described Not In Minfile Reference	01-Nov-70	01-Nov-70
266	Crown analytical sheets, 115J14	Property Geochemical	01-Aug-70	01-Aug-70
267	Claims map, Tony Tiger, 115J14	Property Claim Location Claim Sketch Only	01-Jan-69	31-Dec-70
268	Notes on Canadian Creek placer property, also mentions lode, Author C.F. Herbert, 115J15	Property Exploration Notes	01-Jul-50	01-Jul-50
269	Beaver Mountain project final report, Author M.R. Wolfhard, 115K	Property Geological Geochemical Drilling Summary Report On Work On Trudy Claims In 1971	22-Jun-71	22-Jun-71
270	Beaver & Bonza groups, Snag Area, Whitehorse MD, Author P.H. Sevensma, 115K02	Property Geological Geophysical Summary Report	01-May-67	01-May-67
271	Report of assessment work rocks, Port & Beaver claims, Snag Area, Authors J.B.P Sawyers & R. Kidd, 115K02	Property Geophysical Assessment Report On EM Survey	01-Dec-67	01-Dec-67
272	Geophysical report on rocks port & Beaver claims, Snag Junction, Authors J.B.P. Sawyer & D.W Tully, 115K02	Property Geophysical Assessment Report On EM Survey	01-Apr-68	01-Apr-68
273	Report of Carl A. Langlois, Snag project, Author Above, 115K02	Property Prospecting Notes	01-Nov-67	01-Nov-67
274	Report on electromagnetic check work Sevensma option, Author R. Kidd, 115K02	Property Geophysical Report On EM Survey	01-Dec-67	01-Dec-67
275	Field sheets, 115K15	Regional Geological Geochemical Sample Locations & Outcrop Locations	01-Jan-70	01-Jan-70
276	Property submitted, Beaver Mountain Area, Author J.S. Brock, 115K02	Property Summary	01-Oct-69	01-Oct-69
277	Field sheets, 115N	Regional Geological Geochemical Sample Locations Outcrop Locations	01-Jan-70	01-Jan-70
278	Mineral occurrence books, 115N	Regional Geological Compilation Of Various Mineral Occurrences Mainly From Public Sources	01-Jan-70	01-Jan-70

**APPENDIX IV - ANVIL FILE LIST**

LINE	FILE NUMBER	BOX NUMBER	BOX NOTE	NTS	MINFILE	COMPANY
279	115N/0289	20042413		115N	unknown	Atlas Exploration Limited
280	115P02/0266	20042413		115P02	Not Applicable	Atlas/Dynasty
281	115P03/0269	20042413		115P03	Not Applicable	Dynasty/Atlas
282	115P05/0267	20042413		115P05	Not Applicable	Dynasty/Atlas
283	115P06/0268	20042413		115P06	Not Applicable	Dynasty/Atlas
284	115P07/0270	20042413		115P07	Not Applicable	Dynasty/Atlas
285	115P07/0271	20042413		115P07	Not Applicable	Dynasty/Atlas
286	115P08/0272	20042413		115P08	Not Applicable	Dynasty/Atlas
287	115P10/0273	20042413		115P10	Not Applicable	Dynasty/Atlas
288	115P10/0274	20042413		115P10	Not Applicable	Dynasty/Atlas
289	115P11&12/0276	20042413		115P11, 115P12	Not Applicable	Dynasty/Atlas
290	115P11/0277	20042413		115P11	115P016	Dynasty/Atlas
291	115P14/0278	20042413		115P14	115P056	General Construction Company
292	115N01/0290	20042414		115N01	Not Applicable	Dynasty/Atlas
293	115N01/0291	20042414		115N01	115N022	Atlas Exploration Limited
294	115N01/0292	20042414		115N01	115N021	Dynasty/Atlas
295	115N01/0315	20042414		115N01	Not Applicable	Dynasty/Atlas
296	115N02/0293	20042414		115N02	Not Applicable	Dynasty/Atlas
297	115N02/0294	20042414		115N02	115N022	Dynasty/Atlas
298	115N02/0316	20042414		115N02	Not Applicable	Dynasty/Atlas
299	115N07/0295	20042414		115N07	Not Applicable	Dynasty/Atlas
300	115N07/0296	20042414		115N07	Not Applicable	Dynasty/Atlas
301	115N07/0332	20042414		115N07	Not Applicable	Dynasty/Atlas
302	115N08/0296	20042414		115N08	Not Applicable	Dynasty/Atlas
303	115N09/0300	20042414		115N09	Not Applicable	Dynasty/Atlas
304	115N10/0301	20042414		115N10	Not Applicable	Dynasty/Atlas
305	115N15/0297	20042414		115N15	115N042?	Atlas Exploration Limited
306	115N15/0298	20042414		115N15	115N042, 115N040	Atlas Exploration Limited
307	115N15/0299	20042414		115N15	Not Applicable	Dynasty/Atlas
308	115N16/0302	20042414		115N16	Not Applicable	Dynasty/Atlas
309	115N0/0304	20042414		115N, 115O	Not Applicable	Dynasty/Atlas
310	115O/0303	20042414		115O	Not Applicable	Dynasty/Atlas
311	115O/0313	20042414		115O	Not Applicable	Atlas Exploration Limited
312	115O/0314	20042414		115O	115O054?	Andac Resources Ltd.
313	115O02/0305	20042414		115O02	Not Applicable	Dynasty/Atlas
314	115O03/0306	20042414		115O03	Not Applicable	Dynasty/Atlas
315	115O03/0317	20042414		115O03	115O106	Dynasty Syndicate
316	115O03/0320	20042414		115O03	Not Applicable	Dynasty/Atlas
317	115O04/0307	20042414		115O04	Not Applicable	Dynasty/Atlas
318	115O04/0318	20042414		115O04	Not Applicable	Dynasty/Atlas
319	115O04/0319	20042414		115O04	115O122	Atlas Exploration Limited
320	115O05/0308	20042414		115O05	Not Applicable	Dynasty/Atlas
321	115O07/0321	20042414		115O07	Not Applicable	Dynasty/Atlas
322	115O09/0322	20042414		115O09	Not Applicable	Dynasty/Atlas
323	115O11/0323	20042414		115O11	115O053	Cyprus Anvil Mining Corporation

**APPENDIX IV - ANVIL FILE LIST**

LINE	TITLE	CONTENT	From DATE	to DATE
279	Chefkoi general, Author M. Chefkoi, 115N	Property Prospecting Notes	01-Jan-66	01-Feb-69
280	Geochemical field sheets, 115P02	Regional Geochemical	01-Jan-69	01-Jan-69
281	1969 Field sheets, 115P03	Regional Geochemical	01-Jan-69	01-Jan-69
282	Geochemical field sheets, 115P05	Regional Geochemical	01-Jan-69	01-Jan-70
283	Geochemical field sheets, 115P06	Regional Geochemical Geological	01-Jan-69	01-Jan-69
284	1969 Field sheets, 115P07	Regional Geochemical	01-Jan-69	01-Jan-69
285	Geochemical field sheets 1969, 115P07	Regional Geochemical	01-Jan-69	01-Jan-69
286	Field sheets 1969, 115P08	Regional Geochemical	01-Jan-69	01-Jan-69
287	Geochemistry worksheets 1969, 115P10	Regional Geochemical	01-Jan-69	01-Jan-69
288	Geology, 1969 work sheets, Author P. Dean, 115P10	Regional Geological Results Of Traverse On Mag Anomaly	01-Jun-69	01-Jun-69
289	Field sheets 1969, 115P11 & 115P12	Regional Geochemical	01-Jan-69	01-Jan-69
290	Dualco Showing, Author G. Lishi & P. Dean, 115P11	Property Geological Notes On A Field Examination	01-Jun-69	01-Jun-69
291	May Creek property, Author A.E. Aho, 115P14	Property Geological Summary Info On Several Veins	01-Jan-63	01-Jan-64
292	Field sheets 1970, 115N01	Regional Geological Geochemical Photo Overlays With Outcrop And Sample Locations & Field Maps	01-Jan-70	31-Dec-70
293	Examination of Libra claims, adjacent White River Area, Author K.M. Dawson, 115N01	Property Geological	01-Feb-70	01-Feb-70
294	Staking map, 115N01	Property Claim Map Map Only	01-Jan-70	01-Jan-70
295	Geology, 1969 field sheets, 115N01	Regional Geological Misc. Geological Observations And Preliminary Map	01-Jan-69	01-Jan-69
296	Field sheets 1970, 115N02	Regional Geological Geochemical Station And Outcrop Locations And Preliminary Field Maps	01-Jan-70	01-Jan-70
297	Staking map, 115N02	Property Claim Map Location Map Of Claim Group Only	01-Jan-70	01-Jan-70
298	Geology, 1969 field sheets, 115N02	Regional Geological	01-Jan-69	01-Jan-69
299	Field sheets 1970, 115N07	Regional Geological Geochemical Location Of Outcrops And Geochem Samples Preliminary Field Maps	01-Jan-70	01-Jan-70
300	Geochemical, 115N07	Regional Geochemical Geological Photo Overlays Sample Locations Outcrops & Preliminary Maps	01-Jan-70	01-Jan-70
301	Field sheets 1970, 115N07	Regional Geochemical Photo Overlays Of Sample Sites	01-Jan-70	01-Jan-70
302	Field sheets 1970, 115N08	Regional Geological Geochemical Location Of Outcrops And Geochem Samples Preliminary Field Maps	01-Jan-70	01-Jan-70
303	Field sheets 1970, 115N09	Regional Geological Geochemical Location Of Outcrops And Geochem Samples Preliminary Field Maps	01-Jan-70	01-Jan-70
304	Field sheets 1970, 115N10	Regional Geological Geochemical Location Of Outcrops And Geochem Samples Preliminary Field Maps	01-Jan-70	01-Jan-70
305	Property examination, Connaught Mines, Boucher Creek property, Author M.E. Coates, 115N15	Property Geological Geochemical Copper Lead Zinc Moly Soils & Description Of Mineralization	01-Aug-70	01-Aug-70
306	Sixty Mile Silver property, 115N15	Property Geological Geochemical Misc. Correspondence And Notes And Geochem Regarding Claims In General Area	01-Aug-68	01-Jul-69
307	Field sheets 1970, 115N15	Regional Geological Geochemical Location Of Outcrops And Geochem Samples Preliminary Field Maps	01-Jan-70	01-Jan-70
308	Field sheets 1970, 115N16	Regional Geological Geochemical Location Of Outcrops And Geochem Samples Preliminary Field Maps	01-Jan-70	01-Jan-70
309	Field sheets 1970, 115O & N	Regional Geological Geochemical Location Of Outcrops And Geochem Samples Preliminary Field Maps	01-Jan-69	31-Dec-70
310	Field sheets, 115O	Regional Geological Geochemical Location Of Outcrops And Geochem Samples Preliminary Field Maps	01-Jan-70	01-Jan-70
311	Silt sample notes 1970, 115O	Regional Geochemical	01-Jan-70	01-Jan-70
312	Property Submitted, Indian River Area, 115O	Property Geological Economic Mining Proposal For Conglomerates In Indian River Valley	01-Jan-39	01-Apr-74
313	Field sheets 1970, 115O02	Regional Geological Geochemical Location Of Outcrops And Geochem Samples Preliminary Field Maps	01-Jan-70	01-Jan-70
314	Field sheets 1970, 115O03	Regional Geological Geochemical Location Of Outcrops And Geochem Samples Preliminary Field Maps	01-Jan-70	01-Jan-70
315	Thistle Creek Area, Authors A.E. Aho & J.F. Fairley, 115O03	Property Geological Proposal To Explore Thistle Creek Area & Results Of Prospecting	01-Nov-60	01-Nov-63
316	Field sheets 1970, 115O03	Regional Geological Geochemical	01-Jan-70	01-Jan-70
317	Field sheets 1970, 115O04	Regional Geological Geochemical Location Of Outcrops And Geochem Samples Preliminary Field Maps	01-Jan-70	01-Jan-70
318	Geology, 1969 field sheets, 115O04	Regional Geological	01-Jan-69	01-Jan-69
319	Property submitted, Copper, Peter, & Fred, stretch showing, Author A.E. Aho, 115O04	Property Geological Notes On A Reported Showing At The Location Of The Minfile Occurrence	01-Jul-64	01-Sep-69
320	Field sheets 1970, 115O05	Regional Geological Geochemical Location Of Outcrops And Geochem Samples Preliminary Field Maps	01-Jan-70	01-Jan-70
321	Geochemistry, 115O07	Regional Geochemical	01-Jan-70	01-Jan-70
322	Field sheets 1969, 115O09	Regional Geochemical Silt Sample Locations	01-Jan-69	01-Jan-69
323	Indian River coal, all correspondence, 115O11	Property Administrative	01-Jun-79	01-Feb-81

**APPENDIX IV - ANVIL FILE LIST**

LINE	FILE NUMBER	BOX NUMBER	BOX NOTE	NTS	MINFILE	COMPANY
324	115O11/0324	20042414		115O11	115O053	Cyprus Anvil Mining Corporation
325	115O12/0309	20042414		115O12	Not Applicable	Dynasty/Atlas
326	115O12/0325	20042414		115O12	115O035	Anvil Mining Corporation
327	115O13/0310	20042414		115O13	Not Applicable	Dynasty/Atlas
328	115O14/0312	20042414		115O14	115O072	Klondike Lode Gold Mines Ltd.
329	115O15/0311	20042414		115O15	Not Applicable	Dynasty/Atlas
330	115O15/0326	20042414		115O15	Not Applicable	Dynasty/Atlas
331	115O15/0327	20042414		115O15	115O070	Dynasty Explorations Limited
332	115O15/0328	20042414		115O15	115O074	Atlas Exploration Limited
333	115O15/0329	20042414		115O15	None	Atlas Exploration Limited
334	115O15/0330	20042414		115O15	115O068	Cyprus Anvil Mining Corporation
335	115O16/0331	20042414		115O16	Not Applicable	Dynasty/Atlas
336	115P/0333	20042414		115P	Not Applicable	Dynasty/Atlas
337	115P/0334	20042414		115P	Not Applicable	Dynasty/Atlas
338	115P/0335	20042414		115P	Not Applicable	Dynasty/Atlas
339	115P/0336	20042414		115P	Not Applicable	Dynasty/Atlas
340	115P/0337	20042414		115P	105M033	Dynasty/Atlas
341	106BCDE116ABCFGHJ/0358	20042415		106B, 106C, 106D, 106E, 116A, 116B, 116C, 116F, 116G, 116H, 116J	Not Applicable	Dynasty Explorations Limited
342	106CD116B/0357	20042415		106C, 106D, 116B	Not Applicable	Dynasty Explorations Limited
343	115NO/0339	20042415		115N (E), 115O	Not Applicable	Dynasty/Atlas
344	115P/0338	20042415		115P	Not Applicable	Dynasty/Atlas
345	115P12/0340	20042415		115P12	Not Applicable	Dynasty/Atlas
346	115P12/0341	20042415		115P12	Not Applicable	Dynasty/Atlas
347	115P12/0342	20042415		115P12	115P014	Canadian Uranium Corporation Limited
348	115P13/0343	20042415		115P13	115P014	Pacific Rim Syndicate No.1
349	115P13/0344	20042415		115P13	Not Applicable	Dynasty/Atlas
350	115P14/0345	20042415		115P14	Not Applicable	Dynasty/Atlas
351	115P14/0346	20042415		115P14	Not Applicable	Dynasty/Atlas
352	115P14/0347	20042415		115P14	Not Applicable	Dynasty/Atlas
353	115P15/0349	20042415		115P15	115P056	Dynasty/Atlas
354	115P16/0350	20042415		115P16	115P004	Dynasty/Atlas
355	115P16/0351	20042415		115P16	115P002	Silver Titan Mines Limited
356	115P16/0352	20042415		115P16	Not Applicable	Dynasty/Atlas
357	115P16/0353	20042415		115P16	115P004	Cyprus Exploration Corporation Ltd.
358	116/0359	20042415		116	Not Applicable	Dynasty Explorations Limited
359	116/0360	20042415		106B, 106C, 106D, 106E, 116A, 116B, 116C, 116F, 116G, 116H, 116J	Not Applicable	Cyprus Anvil Mining Corporation
360	116A/0354	20042415		116A	Not Applicable	Dynasty/Atlas
361	116A03/0362	20042415		116A03	Not Applicable	Dynasty/Atlas
362	116A03/0363	20042415		116A03	Not Applicable	Dynasty/Atlas
363	116A04/0364	20042415		116A04	Not Applicable	Dynasty/Atlas
364	116A04/0365	20042415		116A04	116A031	Dynasty/Atlas
365	116A04/0366	20042415		116A04	Not Applicable	Dynasty/Atlas
366	116A05/0367	20042415		116A05	Not Applicable	Dynasty/Atlas
367	116A05/0368	20042415		116A05	Not Applicable	Dynasty/Atlas
368	116A05/0369	20042415		116A05	116A012	Dynasty/Atlas
369	116A08/0348	20042415		116A08	116A002?	Dynasty Syndicate
370	116A10/0356	20042415		116A10	116A009	Hart River Mines Ltd.

## APPENDIX IV - ANVIL FILE LIST

LINE	TITLE	CONTENT	From DATE	to DATE
324	Indian River, coal report on diamond drilling, coal exploration, License #101 Author T.J. Adamson, 115O11	Property Drilling Assessment Report	01-Sep-80	01-Sep-80
325	Field sheets 1970, 115O12	Regional Geological Geochemical Location Of Outcrops And Geochem Samples Preliminary Field Maps	01-Jan-70	01-Jan-70
326	Property submitted, Sixty Mile River, Connaught Mines, 115O12	Property Geological Misc. Notes And Correspondence On Prospects In The Area	03-Sep-51	01-Jul-73
327	Field sheets 1970, 115O13	Regional Geological Geochemical Location Of Outcrops And Geochem Samples Preliminary Field Maps	01-Jan-70	01-Jan-70
328	Klondike Lode Gold Mines, Author A.E. Aho, 115O14	Property Geological Misc. Notes And Correspondence On The Lone Star Property And Vicinity	01-Jan-62	01-Jan-62
329	Field sheets 1969, 115O15	Regional Geological Geochemical Location Of Outcrops And Geochem Samples Preliminary Field Maps	01-Jan-69	01-Jan-69
330	Geochemical worksheets, 115O15	Regional Geochemical Geological	01-Jan-69	01-Jan-69
331	Property submitted, Thora, Nancy, Lynne, & Shelly Claims, Author W.D. Tompson, 115O15	Property Geological Brief Description Of Property	01-May-72	01-May-72
332	Louie Brown NI claims, All Gold Creek, Dawson Area, Author J.S. Brock, 115O15	Property Geological Notes About Nickel And Chromite Occurrence Reported In Area Of Minfile Location	01-Jun-69	01-Jun-69
333	Jensen Creek, Chefkoi property, Author M. Chefkoi, 115O15	Property Prospecting Reports Cassiterite In Placers Of Creek	25-Nov-04	25-Nov-04
334	Property submitted, King Solomon Dome property, Author J.G. Simpson, 115O15	Property Geological Short Notes About Potential Of Property.	01-Jan-75	01-Jan-75
335	Field sheets 1969, 115O16	Regional Geochemical Photo Overlay With Sample Sites	01-Jan-69	01-Jan-69
336	Mineral occurrence books, 115P	Regional Geological Collection Of Reprints Of GSC Information On Showings In Map Area	25-Nov-04	25-Nov-04
337	Regional geochemistry, McQuesten, 115P	Regional Geochemical Map Showing Sample Sites And Some Anomalies	01-Jan-69	31-Dec-70
338	Field sheets 1969, 115P	Regional Geochemical Geological Photo Overlays With Sample Locations And Outcrops	01-Jan-69	01-Jan-69
339	Geology, McQuesten, 115P	Regional Geological Misc. Geological Observations And Gossan Recce In Map Area	01-Jan-69	31-Dec-70
340	Geologic map, Laysier Group, Author D. Tempelman-Kluit, 115P	Property Geological	01-Jun-69	01-Jun-69
341	Reef project summary, 1974 field work & proposed exploration NTS, Author P.M. Dean, 106B, 106C, 106D, 106E, 116A, 116B, 116C, 116F, 116G, 116H, & 116J	Regional Geochemical Geological Summary Results Of Large Scale Regional Exploration Program	01-Apr-75	01-Apr-75
342	Reef project, 1974 progress report, Author P.M. Dean, 106C, 106D, & 116B	Regional Geological	27-Jul-74	12-Sep-74
343	Geochemical field sheets, Stewart River 1969, 115N (E) & 115O	Regional Geochemical Geological Field Maps Showing Some Anomalies And Geologic Notes	01-Jan-69	01-Jan-69
344	McQuesten Area, report on exploration activities, Author K. Dawson, 115P	Regional Geochemical Geological Comprehensive Report Results Of Exploration Most Of 115P Sw 116A Se 116B Map Sheets	01-Dec-69	01-Dec-69
345	Geochemistry worksheet, 115P12	Regional Geochemical Map With Sample Sites	01-Jan-69	01-Jan-69
346	Field sheets 1970, 115P12	Regional Geological Geochemical Sample Locations And Geologic Observations	01-Jan-70	01-Jan-70
347	Engineers summary report on uranium potential of The Rust Claim Group, Authors Ace R. Parker & R.E Renshaw, 115P12	Property Geological	01-Jun-69	01-Jun-69
348	Clear Creek uranium showing, Authors L.T. Jory & D.D. Campbell, 115P13	Property Geological	01-Jun-67	01-Jun-67
349	Geochemistry worksheets 1969, 115P13	Regional Geochemical Geological	01-Jan-69	01-Jan-69
350	Field sheets 1969, 115P14	Regional Geochemical Geological	01-Jan-69	01-Jan-69
351	Geochemistry worksheets 1969, 115P14	Regional Geochemical Geological Sample Sites	01-Jan-69	01-Jan-69
352	Field sheets 1970, 115P14	Regional Geochemical Geological Sample Sites & Geologic Notes	01-Jan-70	01-Jan-70
353	May Creek property, 115P15	Property Claim Location	01-Jan-75	31-Dec-75
354	Scheelite Mountain, Karens, 115P16	Property Geological Notes About Dark Claims	01-Jan-67	01-Jan-67
355	Alice claims, Ross/Seattle Creek, Author D.J. Templeman-Kluit, 115P16	Property Geological Assay	01-Jan-63	01-Jan-63
356	Worksheet 1969, Seattle Creek, 115P16	Regional Geological	01-Jan-69	01-Jan-69
357	Tungsten investigation, Dark Claim Group, Scheelite Dome, Mayo Area, Author R.J. Cathro, 115P16	Property Geological Geochemical	01-Jul-69	01-Jul-69
358	Proposed exploration for 1974, field season reef project, Author P.M. Dean, 116	Regional Geological Exploration Proposal Only	01-Oct-73	01-Oct-73
359	Reef project, general report, 1975 field work, NTS, Author P.M. Dean, 106B, 106C, 106D, 106E, 116A, 116B, 116C, 116F, 116G, 116H, & 116J	Regional Geochemical Geological Summary Report Of Results For Second Year Of Large Scale Regional Project	01-Mar-76	01-Mar-76
360	Mineral occurrence books, 116A	Regional Geological Summary Of Published Information About Showings In Map Sheet	01-Jan-75	31-Dec-75
361	Geochemistry worksheets 1969, 116A03	Regional Geological Geochemical Sample Locations And Geologic Observations	01-Jan-69	01-Jan-69
362	Field sheets 1969, 116A03	Regional Geochemical Geological Photo Overlays Showing Sample Sites & Outcrop Information	01-Jan-69	01-Jan-69
363	Geochemistry, Aussi Creek, 116A04	Regional Geochemical Geological	01-Jan-69	01-Jan-69
364	Worksheets 1969, Aussi Creek Camp, G. Lishy, 116A04	Property Geological Geochemical	01-Jan-69	01-Jan-69
365	Field sheets 1969, 116A04	Regional Geochemical Geological Sample Locations And Geologic Observations	01-Jan-69	01-Jan-69
366	Field sheets 1970, 116A05	Regional Geochemical Geological	01-Jan-69	31-Dec-70
367	Geochemistry sites, Tintina 1969 (Fish Creek), 116A05	Regional Geochemical Sample Locations Only	01-Jan-69	01-Jan-69
368	Mike Lake Camp 1969, Author G. Lishy, 116A05	Property Geological Prospecting Results	01-Jan-69	01-Jan-69
369	Ray Lake, Rex claims, Hoffman Copper property, 116A08	Property Geological Claim Location Map Shows Copper Showings That May Be At Hart River 116A009	25-Nov-04	25-Nov-04
370	116A10	Property Geological Geology Map Of Hart River Area & Notes On Early Drilling There	01-Jan-68	01-Jan-70

**APPENDIX IV - ANVIL FILE LIST**

LINE	FILE NUMBER	BOX_NUMBER	BOX_NOTE	NTS	MINFILE	COMPANY
371	116A10/0361	20042415		116A10	116A009	Cyprus Exploration Corporation Ltd.
372	116A11/0355	20042415		116A11	None	Dynasty Syndicate
373	115I05/0380	20042416		115I05	115I037	Archer Cathro & Associates Limited
374	116/0381	20042416		116	Not Applicable	Dynasty Explorations Limited
375	116A/0370	20042416		116A	Not Applicable	Dynasty/Atlas
376	116A09/0371	20042416		116A09	116A020	Cyprus Anvil Mining Corporation
377	116A10/0372	20042416		116A10	116A009	Hart River Mines Ltd.
378	116A13/0373	20042416		116A13	116A016	Dynasty Explorations Limited
379	116A13/0374	20042416		116A13	116A015	Dynasty Explorations Limited
380	116A13/0375	20042416		116A13	116A016	Cyprus Anvil Mining Corporation
381	116A13/0376	20042416		116A13	116A015	Cyprus Anvil Mining Corporation
382	116B/0377	20042416		116B	Not Applicable	Dynasty/Atlas
383	116B/0394	20042416		116B	Not Applicable	Dynasty Explorations Limited
384	116B01/0382	20042416		116B01	None	Dynasty/Atlas
385	116B01/0383	20042416		116B01	Not Applicable	Dynasty/Atlas
386	116B02/0384	20042416		116B02	Not Applicable	Dynasty/Atlas
387	116B02/0385	20042416		116B02	Not Applicable	Dynasty/Atlas
388	116B03/0386	20042416		116B03	Not Applicable	Dynasty/Atlas
389	116B05/0379	20042416		116B05, 116B, 116C	116B037	None
390	116B05/0387	20042416		116B05	Not Applicable	Dynasty/Atlas
391	116B07/0388	20042416		116B07	Not Applicable	Dynasty/Atlas
392	116B07/0389	20042416		116B07	Not Applicable	Dynasty/Atlas
393	116B08/0390	20042416		116B08	Not Applicable	Dynasty/Atlas
394	116B08/0391	20042416		116B08	116B094	Atlas Exploration Limited
395	116B10/0392	20042416		116B10	116B087	Dynasty Explorations Limited
396	116B10TO15/393	20042416		116B10, 116B11, 116B12, 116B13, 116B14, 116B15	Not Applicable	Cyprus Anvil Mining Corporation
397	116B11/0395	20042416		116B11	Not Applicable	Dynasty/Atlas
398	116B12, 13/0398	20042416		116B12, 116B13	116B085	Dynasty Explorations Limited
399	116B12/0396	20042416		116B12	Not Applicable	Dynasty/Atlas
400	116B12/0397	20042416		116B12	116B085	Cyprus Anvil Mining Corporation
401	116BC/0378	20042416		116B, 116C (E)	None	Dynasty/Atlas
402	105ABC, 105OP/0400	20042417		106A, 106B, 106C, 105O, 105P	Not Applicable	Dynasty Explorations Limited
403	106ABC, 105OP/0401	20042417		106A, 106B, 106C, 105O, 105P	Not Applicable	Dynasty Explorations Limited
404	106ABC, 105OP/0402	20042417		106A, 106B, 106C, 105O, 105P	Not Applicable	Dynasty Explorations Limited
405	106ABC105OP/0399	20042417		106A, 106B, 106C, 105O, 105P	Not Applicable	Dynasty Explorations Limited
406	106B08/0403	20042417		106B08	Not Applicable	Dynasty Explorations Limited
407	106B08/0404	20042417		106B08	Not Applicable	Dynasty Explorations Limited
408	106B08/0405	20042417		106B08	Not Applicable	Dynasty Explorations Limited
409	106B14/0432	20042417		106B14	106D044	Cyprus Exploration Corporation Ltd.
410	106C/0406	20042417		106C	Not Applicable	Dynasty Explorations Limited
411	106C/0407	20042417		106C	Not Applicable	Dynasty Explorations Limited
412	106C/0415	20042417		106C	Not Applicable	Cyprus Exploration Corporation Ltd.
413	106C/0416	20042417		106C	106C006	Cyprus Exploration Corporation Ltd.
414	106C02/0417	20042417		106C02	106C074, 106C079, 106C080	Northgate Exploration
415	106C07/0408	20042417		106C07	106C020	Anvil Mining Corporation
416	106C07/0411	20042417		106C07	106C020	Cyprus Exploration Corporation Ltd.
417	106C07/0412	20042417		106C07	106C020	Anvil Mining Corporation
418	106C07/0413	20042417		106C07	106C020	Anvil Mining Corporation
419	106C07/0414	20042417		106C07	106C020	Anvil Mining Corporation
420	106C08/0418	20042417		106C08	106C020	Anvil Mining Corporation
421	106C08/0419	20042417		106C08	106C020	Anvil Mining Corporation
422	106C08/0420	20042417		106C08	106C020	Anvil Mining Corporation
423	106C08/0421	20042417		106D08	106D006	Cyprus Anvil Mining Corporation

**APPENDIX IV - ANVIL FILE LIST**

LINE	TITLE	CONTENT	From DATE	to DATE
371	Report, Hart River Mines, Hart River Area, Author J.B.P. Sawyer, 116A10	Property Geological	01-Jun-68	01-Jun-68
372	Property submitted, Lloyd Romfo, Hart River Area, 116A11	Property Geological Report Of Copper Showing 8 Miles East Of Two Beaver Lake	01-Jan-66	01-Jan-66
373	Klotassin JB, cash property, 115105	Property Drilling Geological Drill Logs Geologic Descriptions Petrography & Summary Map	01-Jan-75	01-Jan-75
374	Proposed exploration, 1974 Field season reef project, Author P. Dean, 116	Regional Geological	01-Oct-73	01-Oct-73
375	Geology, Larsen Creek, 116A	Regional Geological Misc. Geologic Observations	01-Jan-75	31-Dec-75
376	Geochemical & Geological report on The Vug Claims, Authors P. Dean & W. Roberts, 116A09	Property Geological Geochemical Assessment Report 090075	19-Dec-75	19-Dec-75
377	Report, The Mark Group claims, Hart River, Author F.J.L. Guardia, 116A10	Property Engineering Geological Geochemical Soils Resource Estimate Underground Drilling Preliminary Feasibility Assays Metallurgy	01-Mar-71	01-Mar-71
378	Geology report, 1974 field work, ID Claim Group, Author P.M. Dean, 116A13	Property Geological Geochemical	01-Feb-75	01-Feb-75
379	Report, 1974 geological field work, Hot Claim Group, NTS, Authors D.M. Dean & R. Carne, 116A13	Property Geological	01-Dec-74	01-Dec-74
380	ID Claims, Author L. McLennan, 116A13	Property Geochemical	01-Feb-75	01-Feb-75
381	A geological & geochemical report, Hot claim group, Author L. McLennan, 116A13	Property Geological Geochemical	01-Feb-75	01-Feb-75
382	Mineral occurrence books, 116B	Regional Geological Summary Of Information Regarding Mineral Occurrences On Map Sheet	01-Jan-75	31-Dec-75
383	Coal Creek Dome, detail area geochemistry values scale 1" to 2640", 116B	Regional Geochemical Copper Lead Zinc Soil Silt & Rock	01-Jan-74	01-Jan-74
384	Field sheets 1970, 116B01	Regional Geochemical Geological Sample Sites And Misc. Geological Observations	01-Jan-70	01-Jan-70
385	Field sheets 1969, 116B01	Regional Geochemical Geological Photo Overlays Sample Locations And Geologic Notes	01-Jan-69	01-Jan-69
386	Field sheets 1970, 116B02	Regional Geochemical Geological	01-Jan-70	01-Jan-70
387	Field sheets 1969, 116B02	Regional Geochemical Photo Overlays For Sample Sites	01-Jan-69	01-Jan-69
388	Chefkoi property, Author M. Chefkoi, 116B03	Regional Prospecting Hint	01-Jan-75	31-Dec-75
389	Dawson (Silver City), Author A.E. Aho, 116B & 116C	Property Geological File Also Contains Map Of Black Hills Creek And Lower Hunker Creek Areas	01-Jan-61	01-Jan-61
390	Chefkoi property, Author M. Chefkoi, 116B05	Regional Prospecting Hint About A Galena Boulder In A Firebreak	01-Jan-75	31-Dec-75
391	Field sheets 1970, 116B07	Regional Geochemical Geological Sample Locations And Geologic Observations	01-Jan-70	01-Jan-70
392	Field sheets 1969, 116B07	Regional Geochemical Photo Overlays Of Sample Sites	01-Jan-69	01-Jan-69
393	Field sheet, Upper Klondike River, 116B08	Regional Geochemical Geological Sample Sites & Geologic Observations	01-Jan-69	31-Dec-70
394	Property submitted, Phil Collins, Antimony Mountain, Author A.E. Aho, 116B08	Property Geological	01-Mar-68	01-Mar-68
395	Geological & geochemical report 1974, field work, Kiwi Claim Group, Authors P.M. Dean & R. Carne, 116B10	Property Geological Geochemical Assessment Report	01-Feb-75	01-Feb-75
396	Geology of Coal Creek Dome, Author W. Roberts, 116B10, 116B11, 116B12, 116B13, 116B14, & 116B15	Regional Geological	01-Jan-76	01-Jan-76
397	Chefkoi property, Author M. Chefkoi, 116B11	Regional Prospecting Hints	01-Jan-75	31-Dec-75
398	Geological & geochemical report, 1974 field work, Oz Claim Group, Author P.M. Dean, 116B12	Property Geological Geochemical Soils Lead Zinc	01-Jan-74	01-Feb-75
399	Chefkoi property, Author M. Chefkoi, 116B12	Regional Prospecting Hints	01-Jan-69	01-Jan-69
400	1975 Diamond drilling report on the Oz claims, Author P.M. Dean, 116B12	Property Geological Diamond Drilling Assessment Report	01-Feb-75	01-Feb-75
401	Geochemistry field sheets, Dawson 1969, 116B & 116C (E)	Regional Geochemical Sample Locations	01-Jan-69	01-Jan-69
402	Bonnet Plume/Godwin project assay results 1973, 105A, 105B, 105C, 105O, & 105P	Regional Geochemical Analytical Results For Lead-Zinc	01-Jan-73	01-Jan-73
403	Field sheets, Godwin project geochemical, 106A, 106B, & 106C	Regional Geochemical Photo Overlays With Traverses And Sample Sites	01-Jan-73	01-Jan-73
404	Field sheets, Godwin project geology, Air photo overlays, 106A, 106B, & 106C	Regional Geological	01-Jan-73	01-Jan-73
405	Godlin, Bonnet Plume project summary, 1973 field work & proposed exploration, appendix 2, all NTS 1" = 1 mile, geochemical & geology maps, 106A, 106B, & 106C	Regional Geological Geochemical Covers 105O915 16 105P5 6 11-13 106A3-6 106B1-3 5-8 11 14 106C711 13-15	01-Jan-74	01-Jan-74
406	FC claim group, geology, 1974 field work, Author R. Carne, 106B08	Property Geological Geochemical	01-Feb-75	01-Feb-75
407	Bear property, El Paso, 106B08	Property Geological	01-Jan-73	31-Dec-74
408	Pass property, El Paso, 106B08	Property Geological	01-Jan-73	31-Dec-74
409	Property submitted, Marcel Dube, 106B14	Property Assays	01-Jan-68	01-Jan-69
410	Geochemical, 106C	Regional Geochemical Lead Zinc Results For 106C	01-Jan-73	31-Dec-74
411	Cross sections, Bonnet Plume Area, 106C	Regional Geological	01-Jan-73	01-Jan-73
412	1968 Cyprus regional geochemical survey, 106C	Regional Geochemical Sample Locations Only	01-Jan-68	01-Jan-68
413	Fairchild Lake, summary report, Yukon reconnaissance, Author F.C. Perry, 106C	Regional Geochemical Geological Results Of Regional Reconnaissance And Proposal To Stake Slab Mountain	20-Sep-68	20-Sep-68
414	Oretell Lake, a joint venture proposal, Author Colum Byrne, 106C02	Property Geological Geochemical Summary Overview Of General Area	01-Apr-78	01-Apr-78
415	Bonnet Plume, general correspondence & Cypress resources, 106C07	Property Geological Misc. Information Regarding Property & Potential Deal	01-Jan-73	01-Jan-73
416	Property report, Bonnet Plume River Area, 106C07	Property Geological	01-Jan-73	01-Jan-73
417	Bonnet Plume property report on Lead/Zinc property of Cyprus resources, 106C07	Property Geological	01-Jan-73	01-Jan-73
418	Goz Creek Area, location map & claim map, Author A. Allen, 106C07	Property Geological	01-Aug-73	01-Aug-73
419	Goz Creek Area, Cypress Resources, 106C07	Property Geological Misc. Maps And Drill Sections	01-Jan-73	01-Jan-73
420	Bonnet Plume Area, 1973 geological & geochemical reconnaissance (Barrier Reef Resources), Author A. F. Reeve, 106C08	Regional Geological	01-Jan-73	01-Jan-73
421	Goz Creek, general geology information (Barrier Reef Resources), 106C08	Property Geological	01-Jan-73	31-Dec-74
422	Goz Creek, general correspondence (Barrier Reef Resources), 106C08	Property Geological	01-Jan-73	31-Dec-74
423	Rackla River Mine claims, soil geochemical survey & drill hole locations, 106C08	Property Geochemical Geological Drilling In Kathleen Lake Area NTS Appears Wrong	01-Mar-75	01-Mar-75

**APPENDIX IV - ANVIL FILE LIST**

LINE	FILE_NUMBER	BOX_NUMBER	BOX_NOTE	NTS	MINFILE	COMPANY
424	106C09,10/0423	20042417		106C09, 106C10	106C025	Anvil Mining Corporation
425	106C10/0422	20042417		106C10	106C025	Anvil Mining Corporation
426	106C10/0424	20042417		106C10	106C025	Cyprus Anvil Mining Corporation
427	106C13,14/0410	20042417		106C13, 106C14	106C009	Cyprus Exploration Corporation Ltd.
428	106C13/0425	20042417		106C13	Not Applicable	Cyprus Anvil Mining Corporation
429	106C13/0426	20042417		106C13	None	Cyprus Anvil Mining Corporation
430	106C13/0427	20042417		106C13	106C003	Cyprus Anvil Mining Corporation
431	106C14/0409	20042417		106C14	106C016	Dynasty/Atlas
432	106C14/0428	20042417		106C14	106C041	Dynasty Explorations Limited
433	106D/0429	20042417		106D	Not Applicable	Dynasty/Atlas
434	106D01/0434	20042417		106D01	106D004	Cyprus Anvil Mining Corporation
435	106D03/0430	20042417		106D03	106D016	Dynasty Syndicate
436	106D03/0435	20042417		106D03	106D015 and others	Dynasty Explorations Limited
437	106D04/0436	20042417		106D04	106D026	Connaught Mines Limited
438	106D04/0437	20042417		106D04	106D022	Peso Silver Mines Limited
439	106D04/0438	20042417		106D04	106D022	Peso Silver Mines Limited
440	106D116AB/0433	20042417		106D, 116A, 116B	Not Applicable	Cyprus Anvil Mining Corporation
441	106D16/0431	20042417		106D16	Not Applicable	Cyprus Exploration Corporation Ltd.
442	106D006/0447	20042418		106D06	106D006	Rackla River Mines Ltd.
443	106D008/0446	20042418		106D08	106D006	Rackla River Mines Ltd.
444	106D04/0439	20042418		106D04	106D021	Peso Silver Mines Limited
445	106D04/0440	20042418		106D04	106D026	Connaught Mines Limited
446	106D07/0441	20042418		106D07	106D064	Cyprus Anvil Mining Corporation
447	106D08/0442	20042418		106D08	106D006	Anvil Mining Corporation
448	106D08/0443	20042418		106D08	106D006	Anvil Mining Corporation
449	106D08/0444	20042418		106D08	106D006	Casino Silver Mines Limited
450	106D08/0445	20042418		106D08	106D006	Rackla River Mines Ltd.
451	106D08/0448	20042418		106D08	106D006	Prospectors Airways Company Ltd.
452	106D08/0449	20042418		106D08	106D007	Atlas Exploration Limited
453	106D09/0450	20042418		106D09	106D046, 106D071 or 106D060	Atlas Exploration Limited
454	106D10/0451	20042418		106D10	106D010	Anvil Mining Corporation
455	106D14/0452	20042418		106D14	106D068	Anvil Mining Corporation
456	106D16/0453	20042418		106D16	106D070	Cyprus Exploration Corporation Ltd.
457	106D16/0454	20042418		106D16	106D070	Minex Development Ltd.
458	106C13/0456	20042419		106C13	106C007	Hercules Exploration Corporation
459	106D16/0455	20042419		106D16	106D070	Hercules Exploration Corporation
460	106E01/0457	20042419		106E01	106E002	Bonnet Plume River Mines Ltd.
461	106E02/0458	20042419		106E02	106E005	Cyprus Anvil Mining Corporation
462	106E02/0459	20042419		106E02	106E005	Cyprus Anvil Mining Corporation
463	106E02/0460	20042419		106E02	106E006	Cyprus Anvil Mining Corporation
464	106E03/0461	20042419		106E03	106E010	Dynasty Explorations Limited
465	106E14/0462	20042419		106E14	106E015, 106E017, 106E033	Cyprus Anvil Mining Corporation
466	106E14/0463	20042419		106E14	106E015, 106E017, 106E033	Cyprus Anvil Mining Corporation
467	106F/0464	20042419		106F	Not Applicable	Dynasty/Atlas
468	106F06/0465	20042419		106F06	106F008	Crest Exploration Ltd.
469	106L04/0466	20042419		106L04	106L033	Anvil Mining Corporation
470	115A,F,G,H,K,I 105C,D/0466	20042419		115A, 115F, 115G, 115H, 115K, 115I, 105C, 105D	Not Applicable	Cyprus Exploration Corporation Ltd.
471	115A/0470	20042419		115A	Not Applicable	Dynasty/Atlas
472	115A03/0471	20042419		115A03	115A006	Anvil Mining Corporation
473	115A03/0472	20042419		115A03	115A003	Atlas Exploration Limited
474	115A08/0473	20042419		115A08	105A024	Cyprus Exploration Corporation Ltd.
475	115B16/0474	20042419		115B16	115B008	Atlas Exploration Limited
476	115B16/0475	20042419		115B16	unknown	Atlas Exploration Limited
477	115F,K/0469	20042419		115F, 115K	Various	None



**APPENDIX IV - ANVIL FILE LIST**

LINE	TITLE	CONTENT	From DATE	to DATE
424	Report on prospecting & geochemical survey, AI 1-240 Mineral Claims, Snake River Area, Author R.J. Cathro, 106C09 & 106C10	Property Geological Geochemical	01-Aug-74	01-Aug-74
425	AI claims, general information, 106C10	Property Geological	01-Jan-75	01-Jan-75
426	AI claims assay results 1974, Pelly River Syndicate, 106C10	Property Geological Assay	01-Jan-74	01-Jan-74
427	Land claims, Bonnet Plume River, 106C13, & 106C14	Property Geological	14-Feb-71	14-Feb-72
428	Geology & geochemistry, Fairchild Lake, 106C13	Regional Geochemical Geological	01-Jan-75	01-Jan-75
429	Property submitted, Bonnet Plume Area, Great Plains Development, Author M.D. McInnis, 106C13	Property Geological Little Information Perhaps Wrong Nts	01-Jun-74	01-Jun-74
430	1975 Exploration report, Ale Mineral group, Author P.M. Dean, 106C13	Property Geological Geochemical Assessment Report	01-Oct-75	01-Oct-75
431	Property submitted, Ent Claims, Bonnet Plume Area, Author K.M. Dawson, 106C14	Property Geological	01-Sep-69	01-Sep-69
432	Report on geological & geochemical field work 1974, EG claim group, Authors P.M. Dean & R.C. Carne, 106C14	Property Geological Geochemical Copper Lead Zinc Soils And Rocks Assessment Report	12-Dec-74	12-Dec-74
433	Mineral occurrence books, 106D	Regional Geological Summary Of Information On Showings Mostly From Public Domain	01-Jan-75	01-Jan-75
434	Property submittal, Strato geological UNO, PBS claims, Rackla River, 106D01	Property Geochemical	01-Jan-75	01-Jan-75
435	Nash Creek assay results, 106D03	Property Assays Rambler Hill Property	01-Jul-57	01-Jul-57
436	Examinations of properties & magnetic anomalies, north of Mayo, Author T.L. Sadlier-Brown, 106D03	Regional Geological Geochemical	01-Jul-67	01-Jul-67
437	Summary report, Potato Hills, Tungsten Mayo Area, Author R.J. Cathro, 106D04	Property Geological Overview Of Property	01-Mar-70	01-Mar-70
438	Peso silver surface exploration maps 1962/1963, 106D04	Property Geological Could Be Peso Silver Property @ 106D021	01-Jan-62	01-Jan-63
439	Peso Silver Barker Estate, 106D04	Property Geological	01-Jan-62	01-Jan-63
440	Sedimentary environments project evaluation of mineral potential of Grit Unit, Ogilvie Mountains, Author P.M. Dean, 106D11, 116A, & 116B	Regional Geological	01-Mar-78	01-Mar-78
441	Property submitted, Bear River Area, 106D16	Property Geological	01-Oct-68	01-Oct-68
442	Report, Bud Claim Group, Kathleen Lake, Author E.O. Chisholm, 106D06	Property Geological Assays Summary Of Work To Date	01-Mar-68	01-Mar-68
443	Summary report, Deگو & Bud Claims, Author A. Allan, 106D08	Property Geological Drilling Assays	01-Mar-72	01-Mar-72
444	Peso Silver Rex Vein, survey plan, geology, drill sections, 106D04	Property Geological Drilling Assays	01-Jan-62	31-Dec-65
445	Summary report, Potato Hills Tungsten, Mayo, Authors R.J. Hilker & Others, 106D04	Property Geological Geochemical Soils Contains Several Reports And Correspondence By Hilker And Cathro And Others	01-Jan-68	31-Dec-70
446	Geological & geochemical report on Will Claims, Authors W. Roberts & P. Dean, 106D07	Property Geological Geochemical Assessment Report	01-Dec-75	01-Dec-75
447	Kathleen Lakes Area, Rackla River project, 106D08	Property Geological Geochemical Geophysical Drilling Several Files Containing Soil Geochem Grid Locations Drill Results Of The Bud & Con Claims	01-Jan-68	31-Dec-74
448	Rackla River Mines, evaluation report, Author U. Jansons, 106D08	Property Geological Geochemical	01-Mar-75	01-Mar-75
449	Report on induced polarization survey, Bud Claim Group, Kathleen Lake Area, Author J.G. Baird, 106D08	Property Geophysical IP Survey	01-Oct-69	01-Oct-69
450	Summary report, Deگو & Bud Claims, Author E.O. Chisholm, 106D08	Property Drilling Assays Geological	01-Apr-71	01-Apr-71
451	Donald Claim Group, geology trenching, Author L. D'Aigle, 106D08	Property Geological Trenching	01-Jan-55	01-Jan-55
452	Soda claims, 106D08	Property Geochemical	01-Jan-66	01-Jan-66
453	Property submitted, Thomas & Vanbibber, Author J.S. Brock, 106D09	Property Assays	01-Mar-70	01-Mar-70
454	Preliminary examination of a Copper Prospect, Wind River, Author M.O. Hampton, 106D10	Property Geological Maybe 106B050 Minfile	01-Jul-68	01-Jul-68
455	Geology & geochemical report on The Sourdough Claims, Author W. Roberts, 106D14	Property Geological Geochemical Assessment Report	01-Nov-75	01-Nov-75
456	Geological report on Slab Mountain, Fairchild Lake Area, Author R.H. Seraphim, 106D16	Property Geological	01-Aug-68	01-Aug-68
457	Report, The Dit Group of Mineral Claims, Fairchild Lake Area, Author J. Sullivan, 106D16	Property Geological	01-Aug-73	01-Aug-73
458	Summary report, Yukon Reconnaissance & Fairchild Lake Projects, Author F.C. Perry, 106C13	Property Geological Trenching Geochemical Geophysical Magnetometer Soils	01-Sep-68	01-Sep-68
459	Report on induced polarization survey, Fairchild Lake, Author J.G. Baird, 106D16	Property Geophysical IP	01-Aug-68	01-Aug-68
460	Report on Key Claim Group, Bonnet Plume Mines, Authors J.G. Simpson & J.F. Pagella, 106E01	Property Geological Drilling	01-Aug-69	01-Aug-69
461	1976 Exploration report, Gremlin mineral claim group, Author P. Dean, 106E02	Property Geological Geochemical Soils Appears To Be An Assessment Report	01-Nov-76	01-Nov-76
462	1975 Exploration report, gremlin mineral claim group, Author P. Dean, 106E02	Property Geological Geochemical Appears To Be An Assessment Report	01-Oct-75	01-Oct-75
463	1975 Exploration report, Cloe Mineral claim group, Author P. Dean, 106E02	Property Geological Geochemical Appears To Be An Assessment Report	01-Oct-75	01-Oct-75
464	Geological report, 1974 field work, Magic Claim Group, Author P.M. Dean, 106E03	Property Geological	01-Feb-75	01-Feb-75
465	Reconnaissance of 1977 Peel River coal exploration licenses, Author R.P. Hill, 106E14	Property Geological Coal Quality Analysis Petrographic Analysis	01-May-78	01-May-78
466	Peel River, coal general correspondence, Cyclone Engineering Robertson Research & CSRIO, 106E14	Property Geological Coal Quality Petrography	01-Jan-78	01-Jan-78
467	Mineral occurrence books, 106F	Regional Geological Copies Of Public Information Regarding Showings In The Map Sheet	01-Jan-75	31-Dec-75
468	Snake River, crest iron deposit, 106F06	Property Geological Historical	01-Jan-63	31-Dec-72
469	Assay results, 106L04	Regional Geochemical	02-Feb-05	02-Feb-05
470	Abstract of Yukon prospecting project 1966, Author E.M. Turnbull, 105C, 105D, 115A, 115F, 115G, 115H, 115I, & 115K	Regional Geological Investigations Of 33 Sites In Sw Yukon	01-Aug-66	01-Aug-66
471	Mineral occurrence books, 115A	Regional Geological Summary Of Public Information Of Showings On The Map Sheet	01-Jan-75	01-Jan-75
472	Property submitted, Wally Green prospect, Author A. Allan, 115A03	Property Geological Summary Of The Property	01-Sep-73	01-Sep-73
473	Examination of Johns & Mary claims, Authors K.M. Dawson & K. Kirkland, 115A03	Property Geological Assays	01-Jan-68	31-Dec-69
474	Geological, geochemical, & geophysical report, Green Eagle, Jay, Yukon Quartz Mineral Claims, Author R.G. Hilker, 115A08	Property Geological Geochemical Geophysical Soils Cu Mo Pb Ag Zn Magnetometer	01-Jul-71	01-Jul-71
475	Cub claims geology, diamond drill, Turam, trail construction, 115B16	Property Geological Geophysical Diamond Drilling Geochemical Turam EM Soils Pb Zn Cu Hg & Silts Zn	01-Jan-65	31-Dec-70
476	Property submitted, Nelson, 115B16	Property Geochemical Unknown Property	01-Jan-70	01-Jan-70
477	Report on micro, Arch Creek, Linda Dickson Creek Groups, Author P. Verslucce, 115F & 115K	Property Geological Prospecting Assays Summaries Of Several Properties	01-Jan-70	01-Jan-70

**APPENDIX IV - ANVIL FILE LIST**

LINE	FILE NUMBER	BOX NUMBER	BOX NOTE	NTS	MINFILE	COMPANY
478	115J,K,F,G/0468	20042419		115J, 115K, 115F, 115G	Not Applicable	Cyprus Exploration Corporation Ltd.
479	115F,G,H,I,J/0480	20042420		115F, 115G, 115H, 115I, 115J	Not Applicable	Dynasty/Atlas
480	115F,G/0476	20042420		115F, 115G	Not Applicable	Dynasty/Atlas
481	115F,G/0481	20042420		115F, 115G	Not Applicable	Dynasty/Atlas
482	115F15/0477	20042420		115F15	115F059	Cyprus Exploration Corporation Ltd.
483	115F15/0478	20042420		115F15	115F059	Archer Cathro & Associates Limited
484	115F15/0479	20042420		115F15	115F045?	Cyprus Mines Corporation
485	115F15/0482	20042420		115F15	115F045	Discovery Mines Ltd.
486	115F15/0483	20042420		115F15	115F045	None
487	115F15/0484	20042420		115F15	115F045	Discovery Mines Ltd.
488	115F15/0485	20042420		115F15	115F045	Canex Aerial Exploration Ltd.
489	115G/0487	20042420		115G	Not Applicable	Dynasty/Atlas
490	115G/0489	20042420		115G, 115H, 115I, 115J	Not Applicable	Atlas Exploration Limited
491	115G02/0490	20042420		115G02	115G005	Atlas Exploration Limited
492	115G05/0491	20042420		115G05	None	Atlas Exploration Limited
493	115G05/0492	20042420		115G05	115G025, 115G026	Atlas Exploration Limited
494	115G05/0493	20042420		115G05	115G025, 115G026	Kluane Nickel Mines Ltd.
495	115G05/0494	20042420		115G05	115G025, 115G026	None
496	115G06/0488	20042420		115G06	115G021	Atlas Exploration Limited
497	115G06/0495	20042420		115G06	115G021	Atlas Exploration Limited
498	115G06/0496	20042420		115G06	115G094	Atlas Exploration Limited
499	115G08/0497	20042420		115G08	115G071	Charta Mines Ltd. (NPL)
500	115G08/0498	20042420		115G08	115G071, 115A024, 105F013	Cyprus Exploration Corporation Ltd.
501	115G09/0499	20042420		115G09	Not Applicable	Dynasty/Atlas
502	115G09/0500	20042420		115G09	115G076	None
503	115G09/0501	20042420		115G09	115G076	Dynasty Explorations Limited
504	115G09/0502	20042420		115G09	Not Applicable	Dynasty/Atlas
505	115G10/0503	20042420		115G10	Not Applicable	Atlas Exploration Limited
506	115G11/0504	20042420		115G11	115G065	None
507	115G13/0506	20042420		115G13	None	Dynasty/Atlas
508	115G14/0505	20042420		115G14	None	Dynasty/Atlas
509	115G15/0507	20042420		115G15	Not Applicable	Dynasty/Atlas
510	115G15/0508	20042420		115G15	115G079	Atlas Exploration Limited
511	115GH/0486	20042420		115G, 115H	Not Applicable	Dynasty Explorations Limited
512	115G15,16/0509	20042421		115G15, 115G16	115G079	Atlas Exploration Limited
513	115G15,16/0510	20042421		115G15, 115G16	115G079	Atlas Exploration Limited
514	115G15,16/0511	20042421		115G15, 115G16	115G079	Imperial Oil Enterprises Limited
515	115G15,16/0512	20042421		115G15, 115G16	115G079	Imperial Oil Enterprises Limited
516	115G16/0513	20042421		115G16	Not Applicable	Dynasty/Atlas
517	115G16/0515	20042421		115G16	None	Atlas Exploration Limited
518	115G16/514	20042421		115G16	Not Applicable	Atlas Exploration Limited
519	115H/0516	20042421		115H	Not Applicable	Dynasty/Atlas
520	115H/0517	20042421		115H	Not Applicable	None
521	115H/0518	20042421		115H	Not Applicable	Dynasty/Atlas
522	115H/0519	20042421		115H	None	Archer & Cathro Consulting Geological Engineers

**APPENDIX IV - ANVIL FILE LIST**

LINE	TITLE	CONTENT	From DATE	to DATE
478	Kluane Snag reconnaissance, Author D.C. Findley, 115F, 115G, 115J, & 115K	Regional Geological Geochemical	01-Jun-70	01-Jun-70
479	Victor Oex, field sheets, 115F, 105G, 105H, 105I, & 105J	Regional Geological Geochemical Notes On Field Work Rough Maps	01-Jan-72	31-Dec-72
480	Mineral occurrence books, 115F & G	Regional Geological Collection Of Public Information Of Showing On Map Sheet Also Includes Various Geological And Topographical Maps With Notes And Markings	01-Jan-75	31-Dec-75
481	1972 Field sheets, Victor Oex, 115F & 115G	Regional Geochemical Geological Sample And Traverse Locations	01-Jan-72	31-Dec-72
482	Property submitted, White River copper property, 115F15	Property Geological Summary Information	01-Jan-68	01-Jan-68
483	Silver City Mines Limited, report proposed exploration program, Marc Claim Group, Author A.R. Archer, 115F15	Property Geological	01-Jun-66	01-Jun-66
484	Quill Creek, Canalaska correspondence, 115F15	Property Geological Historical Not Sure Which Property File Covers	01-Jan-52	31-Dec-54
485	1968 Micro nickel project report on program of surface & underground diamond drilling, Author T. Antonuik, 115F15	Property Diamond Drilling Geological Underground	01-Nov-68	01-Nov-68
486	1966 Micro Group, progress report to Oct 10, 1966, Author P. Sevensma, 115F15	Property Geological Geochemical Trenching Drilling	10-Oct-66	10-Oct-66
487	Report on micro nickel project, White River Area, Author T. Antoniak, 115F15	Property Geological Drilling Summary Of Work To Date And Proposal For Additional Work	01-Dec-67	01-Dec-67
488	Micro Group, White River Area, Author P.H. Sevensma, 115F15	Property Geological Drilling Resource Estimate Summary Of Work To Date	01-Mar-66	01-Mar-66
489	Nisling Area, compilation map 1972, 115G	Regional Geochemical Geological Results Of Silt Sampling	01-Jan-72	31-Dec-72
490	Victor Nisling Oex report NTS, G.H.K. Pearse, 115G, 115H, 115I, & 115J	Regional Geochemical Geological Covers Nts 115J1-3 6-9 115G8-10 14-16 115H5 12-14 115I2 6	01-Dec-70	01-Dec-70
491	DC Claim Group, Dickson Creek & Duke River, Various Authors, 115G02	Property Geological Geochemical Assays Contains Reports By P.H. Sevensma July 1968 And W. Roberts October 1970	01-Jan-68	31-Dec-70
492	Property submitted, wolf project, Author J. S. Dodge, 115G05	Regional Proposal For Exploration	01-Apr-66	01-Apr-66
493	Property examination report, Arch Creek Area, Tippy, Jiffy, Legacy, & Sue claims, Author W. Roberts, 115G05	Property Geological	01-Sep-70	01-Sep-70
494	Sevensma, 115G05	Property Geological Geophysical Summary Of Work To Date	01-Apr-70	01-Apr-70
495	Geological mapping, magnetometer & electromagnetic survey, Arch Creek Area, Kluane Mountains, Author R.G. Hilker, 115G05	Property Geological Geophysical Mag EM Appears To Be An Assessment Report	01-Sep-67	01-Sep-67
496	Property submitted, Quill Lake, Author P. Verslucce, 115G06	Property Geological Geochemical Geophysical Drilling Contains A Report By J. Allen Coup Of Newmont Exploration Work Quill Creek Mines Ltd. Property Feb 1968	01-Jan-68	31-Dec-70
497	Property examination report, The Ram Group, Author W. Roberts, 115G06	Property Geological	01-Sep-70	01-Sep-70
498	Property examination report, The Linda Group, Author W. Roberts, 115G06	Property Geological	01-Sep-70	01-Sep-70
499	Geological & geochemical report, Talbot Project Claims, Talbot & Rock Slide Creek Area, Author F.M. Smith, 115G08	Property Geological Geochemical Diamond Drilling & Petrography Report On Work Done By Newmont 1970	01-Jan-71	01-Jan-71
500	Property submitted, Charta Mines Ltd., Various Authors, 115G08	Property Geological Geochemical File Covers Other Properties As Well Including Minfile 115I071 115A024 And 105F013 Reports By Hilker On Each Property On Work Done In 1971	01-Jan-71	31-Dec-72
501	1970 Geochemical plots, 115G09	Regional Geochemical	01-Jan-70	01-Jan-70
502	Geology, The Blue L. claims, Author G.H.K. Pearse, 115G09	Property Geological	01-Jul-71	01-Jul-71
503	Geology & geochemical evaluation, Blue L. mineral claims, Author P. Dean, 115G09	Property Geological Geochemical Soils And Rocks	01-Aug-72	01-Aug-72
504	1970 Field sheets, 115G09	Regional Geochemical Geological Photo Overlays Of Sample Locations And Outcrops With Field Notes	01-Jan-70	01-Jan-70
505	1970 Field sheets, 115G10	Regional Geochemical Geological Photo Overlays And Notes No Results	01-Jan-70	01-Jan-70
506	Property submittal proposed exploration, Tincup Lake, asbestos prospect, Author T.L. Sadlier-Brown, 115G11	Property Geological Summary And Exploration Proposal	01-Jan-75	01-Jan-75
507	Geology, 115G13	Regional Geological Enlargement And Tracing Of GSC Map	01-Jan-70	01-Jan-70
508	Geology, 115G14	Regional Geological Enlargement And Tracing Of GSC Map	01-Jan-70	01-Jan-72
509	1970 Field sheets, 115G15	Regional Geochemical Geological Photo Overlays And Field Notes	01-Jan-70	01-Jan-70
510	Max field sheets, 115G15	Property Geological Geochemical Photo Overlays Notes And Rough Grid Maps	01-Jan-70	01-Jan-70
511	1972 Project field work report, Victor Oex, Author P.M. Dean, 115G & 115H	Regional Geological Geochemical	01-Dec-72	01-Dec-72
512	Max claims, various files, 115G15 & 115G16	Property Geological Geochemical Misc. Correspondence Field Notes And Summaries Of 71-71 Work	01-Jan-70	31-Dec-71
513	Geological, geochemical, & geophysical report on the Max Group, Authors G. Pearse, D. Francis, & D. Brabec, 115G15 & 115G16	Property Geological Geochemical Geophysical Copper Lead Zinc Moly Soils Silts And Magnetics	01-Nov-70	01-Nov-70
514	A geophysical report on an induced polarization survey, Max Claim Group, Rhyolite Creek, Author P.E. Walcott, 115G15 & 115G16	Property Geophysical IP	01-Aug-71	01-Aug-71
515	1971 Exploration, Max Mineral Claim Group, Rhyolite Creek, Author F.R. Hassard, 115G15 & 115G16	Property Geological Geochemical Drilling Soils Rocks For Ddh Logs Assays	01-Oct-71	01-Oct-71
516	1972 Field sheets, 115G16	Regional Geological Geochemical Contains Plot Of Results Of Geochemical Work	01-Jan-72	01-Jan-72
517	1968 Regional geochemical, Author J.R. Woodcock, 115G16	Regional Geochemical Copper Tungsten Silts	01-Jan-68	01-Jan-68
518	1970 Field sheets, 115G16	Regional Geochemical Geological Photo Overlays Notes Rough Maps	01-Jan-70	01-Jan-70
519	Mineral occurrence books, 115H	Regional Geological Summary Of Published Information On Showings In The Area	01-Jan-75	31-Dec-75
520	1966 Work sheets, 115H	Regional Geochemical Field Notes For Samples With Some Colorimetric Results Note Referring To Empress Project	01-Jan-66	01-Jan-66
521	1970 Field sheets, 115H	Regional Geochemical Geological Photo Overlays And Rough Map	01-Jan-70	01-Jan-70
522	Empress detail areas, 115H	Regional Geochemical Copper Lead Zinc Molybdenum Hot Extraction	01-Sep-66	01-Sep-66

**APPENDIX IV - ANVIL FILE LIST**

LINE	FILE NUMBER	BOX NUMBER	BOX NOTE	NTS	MINFILE	COMPANY
523	115H/0520	20042421		115H	Not Applicable	Dynasty/Atlas
524	115H02/0521	20042421		115H02	Not Applicable	Dynasty/Atlas
525	115H05/0522	20042421		115H05	Not Applicable	Atlas Exploration Limited
526	115H07/0523	20042421		115H07	115H019	Dynasty/Atlas
527	115H07/0524	20042421		115H07	Not Applicable	Dynasty/Atlas
528	115H09/0525	20042421		115H09	Not Applicable	Dynasty/Atlas
529	115H09/0526	20042421		115H09	Not Applicable	Archer & Cathro Consulting Geological Engineers
530	115H09/0527	20042421		115H09	115H004	Empress Mines Limited & Atlas Exploration Limited
531	115G07/0566	20042422		115G07	116G048	Dynasty Explorations Limited
532	115H09/0528	20042422		115H09	Not Applicable	Dynasty/Atlas
533	115H10/0529	20042422		115H10	Not Applicable	Dynasty/Atlas
534	115H11/0530	20042422		115H11	Not Applicable	Dynasty/Atlas
535	115H11/0531	20042422		115H11	Not Applicable	Atlas Exploration Limited
536	115H12/0532	20042422		115H12	Not Applicable	Dynasty/Atlas
537	115H12/0533	20042422		115H12	Not Applicable	Atlas Exploration Limited
538	115H13/0534	20042422		115H13	Not Applicable	Dynasty/Atlas
539	115H13/0535	20042422		115H13	Not Applicable	Atlas Exploration Limited
540	115H13/0536	20042422		115H13	None	Dynasty/Atlas
541	115H14/0538	20042422		115H14	Not Applicable	Dynasty/Atlas
542	115H15/0539	20042422		115H15	Not Applicable	Dynasty/Atlas
543	115H16/0537	20042422		115H16	unknown	Atlas Exploration Limited
544	115H16/0540	20042422		115H16	Not Applicable	Dynasty/Atlas
545	115H16/0541	20042422		115H16	115H001, 115H002	Atlas Exploration Limited
546	115I/0542	20042422		115I	Not Applicable	Dynasty/Atlas
547	115I/0543	20042422		115I	Various	Dynasty/Atlas
548	115I/0544	20042422		115I	None	Dynasty Explorations Limited
549	115I/0545	20042422		115I	Not Applicable	Dynasty/Atlas
550	115I/0546	20042422		115I	Not Applicable	Dynasty/Atlas
551	115I/0547	20042422		115I	Not Applicable	Dynasty/Atlas
552	115I03/0549	20042422		115I03	unknown	Moneta Pocupine Mines Ltd.
553	115I03/0550	20042422		115I03	unknown	Charter Oil Company Ltd.
554	115I03/0552	20042422		115I03	115I064, 115I065	Peso Silver Mines Ltd.
555	115I05,06/548	20042422		115I05, 115I06	Not Applicable	Geo-X Surveys Ltd.
556	115I11/0551	20042422		115I11	Various	Dynasty Explorations Limited
557	115N15/0570	20042422		115N15	115N040	Connaught Mines Limited
558	116B13/0554	20042422		116B13	116B084	Dynasty Explorations Limited
559	116B13/0555	20042422		116B13	116B084, 116B085	Cyprus Anvil Mining Corporation
560	116B14/0556	20042422		116B14	116B064	Dynasty/Atlas
561	116B16/0557	20042422		116B16	116B063	Dynasty Explorations Limited
562	116C/0558	20042422		116C	None	None
563	116C02/0560	20042422		116C02	116C082	Atlas Exploration Limited
564	116C07/0559	20042422		116C07	116C025	Sphere Development Corporation Ltd.
565	116C09,10/0563	20042422		116C09, 116C10	None	Dynasty/Atlas
566	116C09/0562	20042422		116C09	116C029	Selwyn Explorations Ltd.
567	116C16/0564	20042422		116C16	116C101	Cyprus Anvil Mining Corporation
568	116C7,8/0561	20042422		116C07, 116C08	None	Dynasty/Atlas
569	116FG/0565	20042422		116F, 116G	Not Applicable	Archer Cathro & Associates Limited
570	116G07/0567	20042422		116G07	116G047	Dynasty Explorations Limited
571	116H10/0568	20042422		116H10	116H051	Dynasty Explorations Limited
572	116J05/0569	20042422		116J05	116J010	Dynasty/Atlas
573	116N0/0571	20042422		116N, 116O	Not Applicable	Dynasty/Atlas

**APPENDIX IV - ANVIL FILE LIST**

LINE	TITLE	CONTENT	From DATE	to DATE
523	Detailed geochemical plots, 115H	Regional Geochemical 115H12 13 14 Silts And Soils Some Results	01-Jan-75	31-Dec-75
524	1970 Field sheets, 115H02	Regional Geological GSC Mag Map With Annotations	01-Jan-70	01-Jan-70
525	1970 Field sheets, 115H05	Regional Geochemical Geological Photo Overlays And Field Notes	01-Jan-70	01-Jan-70
526	Aishihik, geology, 115H07	Property Geological Copy Of Detailed Geology Around The Mitsubishi Property Near Hopkins Lake	01-Jan-75	31-Dec-75
527	1970 Field sheets, 115H07	Regional Geological Annotated GSC Mag Map	01-Jan-70	01-Jan-70
528	Geology, 115H09	Regional Geological	01-Jan-75	31-Dec-75
529	Empress Project, Author A.R. Archer, 115H09	Regional Geochemical Geological Covers Most Of 115H North East Of Aishihik Lake	01-Jan-66	31-Dec-68
530	AH Mineral Claims, geology & geochemistry, 115H09	Property Geochemical Geological Geophysical Soils And Mag File Contains Three Reports By Vogwill 1967 Darney 1967 & Kirkland 1968 Plus Assorted Other Maps	01-Jan-67	31-Dec-68
531	Geochemical & geological report, 1974 field work, Bilbo Claim Group, Authors P.M. Dean & R. Carne, 115G07	Property Geological Geochemical Assessment Report	01-Feb-75	01-Feb-75
532	Airborne magnetic & geology, 115H09	Regional Geological Geophysical Various Annotated GSC Mag Maps Probably Related To EMpress Project	01-Jan-75	31-Dec-75
533	Geology, 115H10	Regional Geological	01-Jan-75	31-Dec-75
534	Geology, 115H11	Regional Geological	01-Jan-75	31-Dec-75
535	1970 Field sheets, 115H11	Regional Geological Geochemical Photo Overlays Notes And Annotated Magnetic Map	01-Jan-70	01-Jan-70
536	Geology, 115H12	Regional Geological	01-Jan-75	31-Dec-75
537	1970 Field sheets, 115H12	Regional Geological Geochemical Photo Overlays And Notes	01-Jan-70	01-Jan-70
538	Geology, 115H13	Regional Geological	01-Jan-75	31-Dec-75
539	1970 Field sheets, 115H13	Regional Geological Geochemical Photo Overlays And Notes	01-Jan-70	01-Jan-70
540	Pot claims, Author J.S. Brock, 115H13	Regional Geochemical Geological Work Proposal For Area	24-Nov-69	24-Nov-69
541	Geology, 115H14	Regional Geological	01-Jan-75	31-Dec-75
542	Geology, 115H15	Regional Geological	01-Jan-75	31-Dec-75
543	Property submitted by H. Brodel, November 1969, Author J.S. Brock, 115H16	Property Geological	13-Nov-69	13-Nov-69
544	Geology, 115H16	Regional Geological	01-Jan-75	31-Dec-75
545	Property examination, Porter Mountain, Coal Property, Author J.F. George, 115H16	Property Trenching Geological Trench Map Coal Quality	01-Aug-70	01-Aug-70
546	Mineral occurrence books, 115I	Regional Geological Summary Of Public Information On Showings In Map Area	01-Jan-75	31-Dec-75
547	General, 115I	Regional Geochemical Geological Miscellaneous Correspondence Some Geochem For Sanson Property On Victoria Creek	01-Jan-65	31-Dec-69
548	1973 Field work report, Minto Area, Author P.M. Dean, 115I	Regional Geochemical Soil Follow Up Of A Anomalous Area Near Minto Property YT	01-Oct-73	01-Oct-73
549	1969 Field sheets, geology & geochemical, preliminary reconnaissance, 115I	Regional Geochemical Geological Locations Only	01-Jan-69	01-Jan-69
550	1970 Field sheets, 115I	Regional Geological Geochemical Sample Locations Tec.	01-Jan-70	01-Jan-70
551	1972 Field sheets, 115I	Regional Geological Maps With A Few Notes	01-Jan-72	01-Jan-72
552	Property report, Porcupine Properties, 115I03	Property Geochemical Copper Zinc Moly Soil Results For Unknown Grid On Unknown Property In Mount Nansen Area	01-Feb-70	01-Feb-70
553	Property report, Charter Oil Holdings, 115I03	Property General Information News Clippings Annual Report	01-Dec-72	01-Dec-72
554	Review report in geology & ore reserves of The Peso Silver Mines Ltd. Properties, Author D. D. Campbell, 115I03	Property Geological Overview Of Work To Date On Mount Nansen Property To November 1965 Includes An Addendum Dated May 1966	01-Nov-65	01-May-66
555	Carmacks, Big Creek Area, airborne survey, 115I05 & 115I06	Regional Geophysical Airborne Mag And K-40 Radiometric	01-Oct-70	01-Oct-70
556	Minto Project, Carmacks Syndicate, 115I11	Regional Geological Geochemical Has Sample Locations For Recce And Minto Property And Misc. Correspondence	01-Jan-72	31-Dec-73
557	Summary report, for Connaught Mines Limited, Sixty Mile Area, Author A.R. Archer, 115N15	Property Geological Summary And Proposal For Exploration	01-Oct-69	01-Oct-69
558	Reef Project Tart Claims, diamond drilling report & orthophoto map, 116B13	Property Geological Drilling File Includes 1975 Assessment Report From Drilling By P. Dean	01-Jan-75	01-Jan-75
559	Brief geological report, Oz & Tart Claims, Author B. Dickinson, 116B13	Property Geological	01-Aug-75	01-Aug-75
560	Chefkoi Property, Author M. Chefkoi, 116B14	Property Prospecting Geological Assays	01-Jan-66	31-Dec-66
561	1974 Field work, geology report, Didlo Claim Group, Author P.M. Dean, 116B16	Property Geological	01-Feb-75	01-Feb-75
562	Sixty Mile, general, 116C	Regional Geological Mainly Correspondence Re: Site Visit	01-Jan-65	31-Dec-65
563	Glacier Creek, mercury show, Author Chefkoi, 116C02	Property Geological Geochemical Prospecting	01-Jan-66	31-Dec-66
564	Property report, 116C07	Property General Info On Properties Around Clinton Creek Asbestos Mine	01-Jan-67	01-Jan-67
565	Chefkoi Property, Author M. Chefkoi, 116C09 & 116C10	Regional Prospecting Notes Related To Shell Creek Iron Formation	01-Jan-75	31-Dec-75
566	Shell Creek, iron deposit, 116C09	Property Geological Engineering File Contains Reports By P.H. Sevensma 1967 G.P.E. White 1967	01-Jan-67	31-Dec-68
567	Geological & geochemical report, The UG Claim Group, Author P. M. Dean, 116C16	Property Geological Geochemical Appears To Be An Assessment Report	01-Feb-76	01-Feb-76
568	Chefkoi Property, Author M. Chefkoi, 116C07 & 116C08	Regional Prospecting Notes	01-Jan-75	31-Dec-75
569	1974 Proposed Ogilvie Project, 116F & 116G	Regional Geological Proposal For Regional Prospecting Project	01-Jan-74	01-Jan-74
570	Geochemical & geological report, 1974 field work, Ralph Claim Groups, Authors P.M. Dean & R. Carne, 116G07	Property Geological Geochemical Appears To Be An Assessment Report	01-Feb-75	01-Feb-75
571	Geochemical & geological report, 1974 field work, Jug Claim Group, Authors P. M. Dean & R. Carne, 116H10	Property Geological Geochemical Appears To Be Assessment Report	01-Feb-75	01-Feb-75
572	Aero Inter America Properties, 116J05	Property General Only Maps Of Location Of Properties In Fishing Branch Creek Area	01-Jan-72	01-Jan-72
573	Mineral occurrence books, 116O & 116N	Regional Geological Summary Of Information From Public Sources On Showings In Area	29-Nov-04	29-Nov-04

**APPENDIX IV - ANVIL FILE LIST**

LINE	FILE NUMBER	BOX NUMBER	BOX NOTE	NTS	MINFILE	COMPANY
574	117B/0572	20042422		117B	Not Applicable	Dynasty/Atlas
575	YUKONWIDE/0553	20042422		YUKON WIDE	Not Applicable	Cyprus Exploration Corporation Ltd.
576	095C,D/0573	20042423		095C, 095D	None	Atlas Exploration Limited
577	095C05/0592	20042423		095C05	095C051, 116A009, 105J004, 115P034, 105O001	Welcome North Mines Ltd.
578	095D/0574	20042423		095D	Not Applicable	Dynasty/Atlas
579	095D/0576	20042423		095D	Not Applicable	Dynasty/Atlas
580	095D05,12/0575	20042423		095D05, 095D12	095D006	Francis River Syndicate
581	095D05/0577	20042423		095D05	Not Applicable	Cyprus Anvil Mining Corporation
582	095D06/0578	20042423		095D06	095D005	Atlas Exploration Limited
583	095D08/0579	20042423		095D08	Not Applicable	Francis River Syndicate
584	095D09/0580	20042423		095D09	095D001	Atlas Exploration Limited
585	095D09/0581	20042423		095D09	095D001	Francis River Syndicate
586	095D11,12/0582	20042423		095D11, 095D12	Not Applicable	Cyprus Anvil Mining Corporation
587	095D11,14/0584	20042423		095D11, 095D14	095D026	Sulpetro Minerals Limited
588	095D13,14/0583	20042423		095D13, 095D14	Not Applicable	Cyprus Anvil Mining Corporation
589	095E/0586	20042423		095E	Not Applicable	Dynasty/Atlas
590	095E/0587	20042423		095E	Not Applicable	Dynasty/Atlas
591	095E/0588	20042423		095E	105H008, 105H023, 095E012	Highland River Mines Ltd.
592	095E12/0589	20042423		095E12	095E012	Athabaska Columbia Mining Limited
593	095E12/0590	20042423		095E12	095E012	None
594	105A/0591	20042423		105A	Not Applicable	Dynasty/Atlas
595	105A/0594	20042423		105A	Not Applicable	Dynasty/Atlas
596	105A07/0596	20042423		105A07	105A030	Cyprus Anvil Mining Corporation
597	105A07/0597	20042423		105A07	105A030	Cyprus Anvil Mining Corporation
598	105A08/0598	20042423		105A08	105A035	Cyprus Anvil Mining Corporation
599	105A08/0599	20042423		105A08	105A018	Cyprus Anvil Mining Corporation
600	105A08/0600	20042423		105A08	105A018	Cyprus Anvil Mining Corporation
601	105A08/0601	20042423		105A08	105A018	Atlas Exploration Limited
602	105A095D/0593	20042423		105A, 095D	Not Applicable	Francis River Syndicate
603	105A095D/0595	20042423		105A, 095D	Not Applicable	Cyprus Exploration Corporation Ltd.
604	105AGHIJ/0585	20042423		105A, 105G, 105H, 105I, 105J	Not Applicable	Atlas Exploration Limited
605	105A07,08/0602	20042424		105A07, 105A08	105A018, 105A030	Cordilleran Engineering
606	105A09/0603	20042424		105A09	105A027, 105A028	Ore Quest Syndicate
607	105A09/0604	20042424		105A09	105A023	Cyprus Anvil Mining Corporation
608	105A10,15/0606	20042424		105A10, 105A15	Not Applicable	Francis River Syndicate
609	105A10/0605	20042424		105A10	105A012, 105A013	Atlas Exploration Limited
610	105A15/0607	20042424		105A15	105A020, West Of	Atlas Exploration Limited
611	105A15/0608	20042424		105A15	105A022	Cyprus Anvil Mining Corporation
612	105B/0609	20042424		105B	Not Applicable	Dynasty/Atlas
613	105B/0610	20042424		105B	Not Applicable	Atlas Exploration Limited
614	105B01/0611	20042424		105B01	105B022	Spencer Creek Mines Ltd. & Pacific Giant Steel Ores Ltd.
615	105B01/0612	20042424		105B01	105B016, 105B017	Spencer Creek Mines Ltd. & Pacific Giant Steel Ores Ltd.
616	105B01/0614	20042424		105B01	unknown	Atlas Exploration Limited
617	105B03/0613	20042424		105B03	105B025	None
618	105B03/0615	20042424		105B03	105B026, 105B027, 105B028, 105B029, 105B031	Boswell River Mines Limited, Atlas Exploration Limited & Anvil Mining Corporation
619	105B03/0616	20042424		105B03	105B026, 105B027, 105B028, 105B029, 105B031, 105B054	Boswell River Mines Limited
620	105B03/0617	20042424		105B03	105B026, 105B027, 105B029, 105B031	Boswell River Mines Limited
621	105B09/0618	20042424		105B09	105B047	Boswell River Mines Limited
622	105B03/0620	20042425		105B03	105B080	Player Petroleum Inc.
623	105B04/0619	20042425		105B04	105B087	Dupont of Canada Exploration Limited & Player Petroleum Inc.

**APPENDIX IV - ANVIL FILE LIST**

LINE	TITLE	CONTENT	From DATE	to DATE
574	British-Barn Mountains exploration proposal, Author J.S. Brock, 117B	Regional Exploration Proposal	25-Mar-70	25-Mar-70
575	Yukon Wide, geological maps	Regional Geological Various Public And Company Geological Compilations For The Yukon	01-Jan-75	31-Dec-75
576	Reconnaissance survey, Watson Project, Author M.E. Coates, 095C & 095D	Regional Geological Geochemical Summaries Of Several Anomalous Targets	01-Nov-70	01-Nov-70
577	Properties available for option, various, Beaver, Luke, Kate, Patti-Cake, Sioux, 095C05	Property Geological Summary Of Several Properties Around Yukon	01-Aug-79	01-Aug-79
578	Mineral occurrence books, 095D	Regional Geological Summary On Showings In Area From Published Sources	01-Jan-75	31-Dec-75
579	Work sheets & photo interpretations, 095D	Regional Geological Photogeological	01-Jan-75	31-Dec-75
580	Quartz Lake Area, Authors A.E. Aho & J. F. Fairley, 095D05 & 095D12	Property Geological Prospecting	01-Jan-62	31-Dec-63
581	Field sheets, geochemical silt sampling, 095D05	Regional Geochemical Geological Sample And Outcrop Locations	01-Jan-81	01-Jan-81
582	Malynchuk lead showing, Otter Lake, Watson Lake Area, Author E.O. Chisholm, 095D06	Property Geological Assays	01-Apr-67	01-Apr-67
583	Gusty Lakes, Beaver River Area, Authors R.E.G. Davis & J.F. Fairley, 095D08	Regional Geological	01-Jan-63	01-Jan-63
584	Too geology geochemical, 095D09	Property Geological Geochemical Rough Maps And Drafts Geochem Results	01-Jan-66	01-Jan-66
585	Toolbally Lake, Author G. Davis, 095D09	Property Geological Photo Overlays With Outcrops And Drafts Of Reports	01-Jan-63	01-Jan-63
586	Geochemical silt sampling, field sheets, 095D11 & 095D12	Regional Geochemical Only Sample Locations For Selected Traverses	01-Jan-81	01-Jan-81
587	Coal Licenses 117,118,121,122, NTS, Rock River, Author D.C. Miller, 095D11 & 095D14	Property Geological Coal Quality	01-Jan-81	01-Jan-81
588	Geochemical silt sampling, field sheets, 095D13 & 095D14	Regional Geochemical Sample Locations Only	01-Jan-81	01-Jan-81
589	Mineral occurrence books, 095E	Regional Geological Summary Of Published Information Regarding Showings In The Area	01-Jan-75	31-Dec-75
590	Field sheets, 095E	Regional Geological Topo Maps With Misc. Notations	01-Jan-75	31-Dec-75
591	Lucy, Jan, Miko, & Ace Claims by C. Turner, Author F.L. Croteau, 095E	Property Geological Progress Report	01-Aug-66	01-Aug-66
592	Report on Mackenzie Dow Key Claims, Coal River Area, Author J.E. Tilsley, 095E12	Property Geological Geophysical	01-Nov-68	01-Nov-68
593	Lead, zinc, & silver property, Coal River, Flat River NWT, Author J.C. Turner, 095E12	Property Geological Prospecting Summary Of Work To Date	01-Jan-68	31-Dec-69
594	Mineral occurrence books, 105A	Regional Geological Summary Of Public Information On Showings In The Area	01-Jan-75	31-Dec-75
595	Geology, Watson Lake, 105A	Regional Geological Geology For Local Areas Within The Map Sheet	01-Jan-70	01-Jan-70
596	Geological & geochemical report, Sun-Moon Claim Group, Author J.W. Mustard, 105A07	Property Geological Geochemical Soils Lead Zinc Copper Barium Silver Arsenic And Gold	01-Sep-81	01-Sep-81
597	Geochemical soil sampling & line cutting, Sun-Moon Claims, D.A. Perkins & J.W. Mustard, 105A07	Property Geochemical Line Cutting Lead Zinc Copper Soils Assessment Report	01-Oct-81	01-Oct-81
598	Geological & geochemical report, Till Claim Group, Author J.W. Mustard, 105A08	Property Geological Geochemical Soils Copper Lead Zinc	01-Jan-82	01-Jan-82
599	Geological & geochemical report, Hy, Gs, & Sf Claims, Author J.W. Mustard, 105A08	Property Geological Geochemical	01-Jan-82	01-Jan-82
600	Geochemical soil sampling & line cutting on the Sf, Gs & Hy Claims, Authors D.A. Perkins & J.W. Mustard, 105A08	Property Geochemical Linecutting Assessment Report	01-Oct-81	01-Oct-81
601	Property submitted, Hyland River Area, Author E.O. Chisholm, 105A08	Property Geological Prospecting Sparse Notes On Early History Of Area	01-Apr-67	01-Apr-67
602	Francis River Syndicate Oex, Authors A.E. Aho & R.E.G. Davis, 105A & 095D	Regional Geological Two Reports On Prospecting And Filed Programs During 62-63	01-Jan-62	31-Dec-63
603	Regional exploration proposal, Highland Area, Archer Cathro, 105A & 095D	Regional Geological Proposal For Work	01-Jan-72	01-Jan-72
604	Sheldon Region Claims, 105A, 105G, 105H, 105I, & 105J	Regional Claim Locations	01-Jan-66	01-Jan-66
605	Preliminary evaluation, Hy & Sun Claim Groups, Author C.G. Berley, 105A07 & 105A08	Property Geological Geochemical Soils Rocks Stream Sediments	01-Jan-79	01-Jan-79
606	Property submittal, Hyland River Claims, Author R. Wares, 105A09	Property Geological Geochemical Copper Lead Zinc Silver Soil And Silt	01-Aug-74	01-Aug-74
607	Property submittal silver, Hyland River, Author Alex McMillan, 105A09	Property Prospecting Assay	01-Dec-80	01-Dec-80
608	Oscar Lake, Stewart Lake, Authors D. Breg & G. Davis, 105A10 & 105A15	Regional Geological Geochemical Copper Zinc Silts	01-Nov-63	01-Nov-63
609	Hundere Topo Maps 1:1000, 105A10	Property Geological Geochemical Trenching Lead Zinc Soils Copper Lead Zinc Silts Various Maps	01-Jul-66	01-Jul-66
610	Property submitted, Montana Property, 105A15	Property Prospecting Brief Notes On Area Of Minfile More Interesting Is Reference To Gold Bearing Granite In Beaver River Country	01-Jan-70	01-Jan-70
611	A report on a geochemical survey, The King Claims, Author G.A. Jilson, 105A15	Property Geological Geochemical Soils Copper Tungsten	01-Oct-80	01-Oct-80
612	Mineral occurrences, 105B	Regional Geological Summary Of Information On Showings In The Area Largely From Public Sources	01-Jan-75	31-Dec-75
613	General reconnaissance, 105B	Regional Geological Early Mineral Occurrence And Gossan Map	01-Jan-75	31-Dec-75
614	Reports, Spencer Creek & Caribou Lake, Yukon Silver Claims, 105B01	Property Geological Geochemical Trenching & Two Reports By E.D. Black One By P.H. Sevensma	01-Jan-67	31-Dec-69
615	Yukon Silver Properties, various reports, Various Authors, 105B01	Property Geological Geochemical Reports By Black '67 & Sevensma '69	01-Jan-67	31-Dec-69
616	Property submitted by Andy Alfoldo, mile 701 Alaska Highway, 105B01	Property Prospecting Unknown Location And No Real Information	01-Jan-67	01-Jan-67
617	Property submitted by P. Versluc, H Claims, Hidden Lake Area, 105B03	Property Prospecting Assay & Location Maps	01-Jan-70	01-Jan-70
618	Various files, Dan Group, Swift River, 105B03	Property Geological Geochemical Geophysical Drilling Turam EM Contains Several Reports Including Sevensma 1966 Wober 1970 72 Baird 1971	01-Jan-66	31-Dec-72
619	Airborne geophysics surveys, Swift River Property, 105B03	Property Geophysical Airborne EM And Mag Reports By Sevensma 1968 & Crosby 1970	01-Jan-68	31-Dec-70
620	1968 Work program summary, Dan Group, Authors J.W. McLeod & P. H. Sevensma, 105B03	Property Geological Geophysical IP Geochemical Silts And Soils Diamond Drilling Trenching	01-Jul-69	01-Jul-69
621	Preliminary report, Red Claims, Authors R.O. Crosby & J.P. Steel, 105B09	Property Geophysical Interpretation Of GSC Airmag Anomaly	01-May-71	01-May-71
622	Report on The BT Claims, NTS, west half Swift River Area, Author V. Rhyback-Hardy, 105B03	Property Geological Assays	01-Jun-81	01-Jun-81
623	Report on geological & geochemical surveys, on The Ice Project, Author F. Smith, 105B04	Property Geological Geochemical Copper Molybdenum Tin Tungsten Soils And Petrography Also Contains A Short Report On Tb Claims By V. Ryback-Hardy July 1981	01-Feb-80	01-Feb-80

**APPENDIX IV - ANVIL FILE LIST**

LINE	FILE_NUMBER	BOX_NUMBER	BOX_NOTE	NTS	MINFILE	COMPANY
624	105B09/0621	20042425		105B09	105B048	Wye Lake Resources Ltd. & Atlas Exploration Limited
625	105B15/0622	20042425		105B15	105B051	Atlas Exploration Limited
626	105B15/0623	20042425		105B15	105B051	Atlas Exploration Limited
627	105B15/0624	20042425		105B15	105B051	Atlas Exploration Limited
628	105B15/0625	20042425		105B15	105B051	Atlas Exploration Limited
629	105B15/0626	20042425		105B15	105B051	Atlas Exploration Limited
630	105B15/0627	20042425		105B15	105B051	Atlas Exploration Limited
631	105B16/0628	20042425		105B16	105B052	Dome Petroleum Limited & Dome Mines Limited
632	105C/0629	20042426		105C	Not Applicable	Dynasty/Atlas
633	105C05/0652	20042426		105C05	105C010	Ribeck Asbestos Corp. & Cyprus Anvil Mining Corporation
634	105C08/0632	20042426		105C08	105C029	Atlas Exploration Limited
635	105C08?/0630	20042426		105C08?	105C002?	Cyprus Exploration Corporation Ltd.
636	105C11/0631	20042426		105C11	105C018	Dynasty/Atlas
637	105C13,14/0633	20042426		105C13, 105C14	105C009	Boswell River Mines Limited & Dynasty Explorations Limited
638	105C13/0635	20042426		105C13	105C008	Dynasty/Atlas & El Paso Mining & Milling Company
639	105C14/0634	20042426		105C14	105C022	
640	105D/0636	20042426		105D	Not Applicable	Dynasty/Atlas
641	105D01/0644	20042426		105D01	105D004	BC/Yukon Exploration Company Ltd.
642	105D01/0650	20042426		105D01	105D157	Atlas Exploration Limited
643	105D02,03,04,05,06,11/0638	20042426		105D02, 105D03, 105D04, 105D05, 105D06, 105D11	Not Applicable	Atlas Exploration Limited
644	105D02,03,06/0637	20042426		105D02, 105D03, 105D06	Not Applicable	None
645	105D02/0648	20042426		105D02	105D005	Venus Mines Ltd.
646	105D02/0649	20042426		105D02	105D009	None
647	105D03/0647	20042426		105D03	Between 105D090 & 105D191	Dynasty/Atlas
648	105D06/0645	20042426		105D06	105D038	None
649	105D07/0646	20042426		105D07	105D009	Arctic Gold & Silver Mines Ltd.
650	105D08/0642	20042426		105D08	105D069	Atlas Exploration Limited
651	105D10,11,14/0639	20042426		105D10, 105D11, 105D14	105D062, 105D122, 105D123, 105D124	Lewes River Mines Ltd.
652	105D10/0643	20042426		105D10	106D063 Nearby	None
653	105D11/0640	20042426		105D11	105D102, Maybe 105D013	Dynasty Explorations Limited
654	105D11/0641	20042426		105D11	105D061	Cyprus Exploration Corporation Ltd. & Topazio Mining Company
655	106D07/0651	20042426		106D07	106D069	Dawson Range Mines Ltd. & Thunder Creek Mines Ltd.
656	105K01,02,105F16/0653	20042427		105K01, 105K02, 105F16	105K002, 105K006, 105K103, 105K098	Cyprus Anvil Mining Corporation
657	105K01,105F16,105G13/0658	20042427		105K01, 105F16, 105G13	105K098	Dupont of Canada Exploration Limited
658	105K01/0654	20042427		105K01	105K002, 105K103	Cyprus Anvil Mining Corporation & Dupont of Canada Exploration Limited
659	105K01/0655	20042427		105K01	105K002, 105K103	Cyprus Anvil Mining Corporation & Dupont of Canada Exploration Limited
660	105K01/0656	20042427		105K01	105K002, 105K006, 105K103	Boliden Preussag Exploration
661	105K01/0657	20042427		105K01	105K002, 105K006, 105K103, 105K098	Dupont of Canada Exploration Limited
662	105K01/0659	20042427		105K01	105K002, 105K006, 105K103, 105K098	Dupont of Canada Exploration Limited
663	105K01/0660	20042427		105K01	105K002, 105K006, 105K103, 105K098	Dupont of Canada Exploration Limited



**APPENDIX IV - ANVIL FILE LIST**

LINE	TITLE	CONTENT	From DATE	to DATE
624	Report, Ruth Group, A.S. Ashton for J. Meinychuk, 105B09	Property Prospecting Assays Geological	01-Feb-70	01-Feb-70
625	Liard claims, various geology reports, 105B15	Property Geological Contains Reports By Walker 1966 & Saniford 1966 & A Draft Of A Report By Harvey 1966	01-Jan-66	01-Jan-66
626	Liard claims, airborne & ground geophysics, various files, 105B15	Property Geophysical Airborne EM Mag & Ground EM Mag Contains Reports By Brock On Survey 1966	01-Jan-66	01-Jan-66
627	Liard claims, geochemical soil sampling survey, Liard Mineral Claims, Old Gold Claims, Author J.S. Brock , 105B15	Property Geochemical	01-Jan-66	01-Jan-66
628	Liard claims, OTF grids, 105B15	Property Geochemical Geophysical Geological	01-Jan-66	01-Jan-66
629	Liard claims, L Grid, various files, 105B15	Property Geophysical Geochemical Ground EM Mag Soils	01-Jan-66	01-Jan-66
630	Liard claims, D Grid, 105B15	Property Geochemical Geological Geophysical Ground EM Mag Soils	01-Jan-66	01-Jan-66
631	Property submitted, Studer Option, Author K.D. Watson, 105B16	Property Geological	01-Aug-68	01-Aug-68
632	Mineral occurrence books, 105C	Regional Geological Summary Of Information On Showings In Area Mostly From Published Sources	01-Jan-75	31-Dec-75
633	Property submitted by Ribeck, 1975 Asbestos & Takahashi, 105C05	Property Geological Contains A Property Examination Report By R.G. Jury Dated August 1974	01-Jan-74	01-Jan-75
634	Property examination, Mount McCreery occurrences, Author M.E. Coates, 105C08	Property Geological	01-Aug-70	01-Aug-70
635	Property submitted, Tiny Creek, Teslin Area, 105C08	Property Prospecting Property Unknown	01-Jan-68	01-Jan-68
636	Property submitted by T. Adams, Whitehorse, 105C11	Property Prospecting Claim Map Only No Real Data	01-Jan-63	01-Jan-63
637	Boswell River Mines, Fox-Star Group, 1968/1969 exploration, Red Mountain Area, 105C13 & 105C14	Property Geological Geochemical Geophysical & Drilling Soils Molybdenum And Tungsten Scintillometer & Magnetic Surveys & Diamond Drilling	01-Jan-68	31-Dec-71
638	SM Property, El Paso, 105C13	Property Geological Notes On Property	01-Jan-74	01-Jan-74
639	Property submitted by Jill Lindsay, Quiet Lake Area, 105C14	Property Geological Geochemical Geophysical Soils IP Ground Mag Includes All Or Part Of Reports By Vogill 1967 Walcott 1969 Newmont 1967 P.H. Sevensma 1967 & Trans Yukon Exploration 1967	01-Jan-67	31-Dec-69
640	Mineral occurrence books, 105D	Regional Geological Summaries Of Showings In Area Mostly From Public Sources Also Contains Correspondence From 51-54 Regarding Titanium Sands From Unknown Location.	01-Jan-75	31-Dec-75
641	Molybdenum property line, Mountain & Windy Arm Area, Carcross, progress report Aug to Oct 15 1968, June 1 to Sept 12 1969, Author R.G. Hilker, 105D01	Property Geological Geochemical Geophysical Trenching Magnetometer Soil	01-Jan-68	01-Jan-69
642	Property submitted by Barry O'Neill, Jubilee Mountain, Atlin, 105D01	Property Geological Prospecting Brief Description	01-Jan-66	01-Jan-66
643	Victor-Ann Project, Wheaton Area, 105D02, 105D03, 105D04, 105D05, 105D06, & 105D11	Regional Geological Geochemical Assorted Maps And Field Sheets & A Short Report On Reconnaissance Work In The Wheaton District	01-Jan-70	01-Jan-70
644	Windy Arm & Wheaton District, report on Mineral Deposits, Author A.E. Aho, 105D02, 105D03, & 105D06	Regional Geological	01-Oct-53	01-Oct-53
645	Venus Mine, Windy Arm District, property report & feasibility study, 105D02	Property Geological Feasibility Study Report On Property By W.P. Irwin 1947 Various Newsclippings From 67-68 & Feasibility Study Dated 1967 By Macdonald Consultants	01-Jan-47	01-Jan-68
646	Montana Mountain, Big Thing Mine, 105D02	Property Various Maps Underground Plans Assay Plans Claim Map	01-Jan-10	01-Jan-17
647	Property submitted by Johnny Johns, Macaulay Creek, 105D03	Property Prospecting Report Map With Annotation	01-Jan-75	31-Dec-75
648	Annie Lake Property, Union Mines, 105D06	Property Geological One Paragraph Description	01-Jan-75	31-Dec-75
649	Summary report, Arctic Gold & Silver Mines, Carcross, examination 4-7 October 1968, Author W.E. Clarke, 105D07	Property Engineering Evaluation Of Underground Operations	01-Oct-68	01-Oct-68
650	Property examination, Gosselin Property, Marsh Lake, Author M.E. Coates, 105D08	Property Geological	01-Jul-70	01-Jul-70
651	Whitehorse Copper Belt Property, Lewes River Mines Limited, 105D10, 105D11, & 105D14	Property Geophysical Geological Contains Prospectus Report By Lewes River Mines Report On Geology By Adamson 1968 Reports On Airborne Mag Crosby 1968 Baird 1968 & Ground Mag Walcott 1968 Missing Many Maps	01-Jan-68	31-Dec-69
652	Property submitted, Prince Claims, 105D10	Property Only Claim Maps	01-Jan-71	01-Jan-71
653	Property submitted by T.H. Anderson, 105D11	Property Prospecting Report	01-Jan-65	01-Jan-65
654	Property report, Topazzio Claims, Authors R.G. Hilker & Others, 105D11	Property Geological History	01-Jan-71	01-Jan-71
655	Property submitted, Brain Creek, Authors Paul Polischuk & G.C. Gutrath, 105D07	Property Geological Petrography Assays Has Copy Of Assessment Report By Gutrath August 1974	01-Jan-74	01-Jan-76
656	Report, The Tenas Creek Project, Author D.S. Jennings, 105K01, 105K02, & 105F16	Property Geological Drilling Cyprus Anvil Relogs Of Previous Drill Holes	01-Nov-80	01-Nov-81
657	Gravity survey, T401-T826 claims, Author C.A. Ager, 105K01	Property Geophysical Gravity	01-Aug-78	01-Aug-78
658	Report on the reconnaissance spectral IP survey, Tenas Project, Author P.G. Hallof, 105K01	Property Geophysical IP	01-Jan-82	01-Jan-82
659	Geological & drilling report on Mal, Bar, Wop, Tenas, Bell, & T Claims Groups, Author J.W. Mustard, 105K01	Property Geological Drilling Geophysical IP	12-Aug-82	12-Aug-82
660	1975 Work program report, The Tenas Claim Group, Author J.B.P. Sawyer, 105K01	Property Geological Geochemical Soils Copper Lead Zinc	01-Sep-75	01-Sep-75
661	Gravity survey, Tenas Creek, Author C.A. Ager, 105K01	Property Geophysical Gravity	01-Aug-77	01-Aug-77
662	Report on geochemical soil survey of The Project Area T Tenas, Wop, Bar, & Mal Claims, Author F.M. Smith, 105K01	Property Geochemical Soil Copper Lead Zinc	01-Oct-77	01-Oct-77
663	Report on geology, The Tenas, Wop, Bar, & Mal Claims, Authors L.K. Eccles, G. MacLaren, K.A. MacLean, & F.M. Smith, 105K01	Property Geological	02-Feb-77	02-Feb-77

**APPENDIX IV - ANVIL FILE LIST**

LINE	FILE NUMBER	BOX NUMBER	BOX NOTE	NTS	MINFILE	COMPANY
664	105K01/0661	20042427		105K01	105K002, 105K006, 105K103, 105K098	Anvil Range Syndicate, Dupont of Canada Exploration Limited & Teck Mining Group
665	105K01/0662	20042427		105K01	105K098	Dupont of Canada Exploration Limited
666	105K01/0663	20042427		105K01	105K002, 105K006, 105K103, 105K098	Dupont of Canada Exploration Limited & Anvil Range Syndicate
667	105K01/0664	20042427		105K01	105K002	Dupont of Canada Exploration Limited, Anvil Range Syndicate & Teck Mining Group Limited
668	105K01/0665	20042427		105K01	105K002	Dupont of Canada Exploration Limited & Anvil Range Syndicate
669	105E16,F13,L01,08,K02-05/0682	20042428		105E16, 105F13, 105L01, 105L08, 105K02, 105K03, 105K04, 105K05	Not Applicable	Atlas Exploration Limited
670	105J(NW),K(N),N,O(W)/0679	20042428		105J(NW), 105K(N), 105N, 105O(W)	Not Applicable	Atlas Exploration Limited
671	105K(N),L(NE),M(S),N,O(SW)/0678	20042428		105K(N), 105L(NE), 105M(S), 105N, 105O(SW)	Not Applicable	Atlas Exploration Limited
672	105K(N,L(NE),M(S),N/0680	20042428		105K(N), 105L(NE), 105M(S), 105N	Not Applicable	Atlas Exploration Limited
673	105K(N.5)/0681	20042428		105K(N)	Not Applicable	Atlas Exploration Limited
674	105K01,02/0671	20042428		105K01, 105K02	105K006	Boliden Preussag Exploration & Welcome North Mines Limited
675	105K01,02/0672	20042428		105K01, 105K02	105K006	Cominco Ltd.
676	105K01/0666	20042428		105K01	105K002	Boliden Preussag Exploration
677	105K01/0668	20042428		105K01	105K002, 105K103, 105K098	Cyprus Anvil Mining Corporation & Dupont of Canada Exploration Limited
678	105K01/0669	20042428		105K01	105K002, 105K006, 105K103	Dupont of Canada Exploration Limited & Anvil Range Syndicate
679	105K01/0670	20042428		105K01	105K002	Boliden Preussag Exploration & Welcome North Mines Limited
680	105K01/0673	20042428		105K01	105K103, 105K002	Dupont of Canada Exploration Limited & Welcome North Mines Limited
681	105K01/0674	20042428		105K01	105K002, 105K103, 105K006	Boliden Preussag Exploration & Welcome North Mines Limited
682	105K01/0675	20042428		105K01	105K002, 105K006, 105K098, 105K103	Dupont of Canada Exploration Limited
683	105K01/0676	20042428		105K01	105K003, 105K002	Cyprus Anvil Mining Corporation
684	105K02,03,05,06/0683	20042428		105K02, 105K03, 105K05, 105K06	Not Applicable	Dynasty Explorations Limited
685	105K02,03,05,06/0684	20042428		105K02, 105K03, 105K05, 105K06	Various	Dynasty Explorations Limited
686	105N,105O(SW)/0677	20042428		105N, 105O(SW)	Not Applicable	Atlas Exploration Limited
687	4105K01/0667	20042428		105K01	105K002, 105K006, 105K103	Dupont of Canada Exploration Limited & Welcome North Mines Limited
688	1055K16/0692	20042429		105K16	105K089	Atlas Exploration Limited
689	105F15/0688	20042429		105F15	Not Applicable	Department of Public Works
690	105F16/0698	20042429		105F16	105F050	Cyprus Anvil Mining Corporation
691	105J(N),105K(NE),105N(S),105O(S)/06	20042429		105J(N), 105K(NE), 105N(S), 105O(S)	Not Applicable	Atlas Exploration Limited
692	105K02,03,05-07/0685	20042429		105K02, 105K03, 105K05, 105K06, 105K07	Not Applicable	Dynasty Explorations Limited
693	105K06,07/0686	20042429		105K06, 105K07	105K060, 105K037, 105K031	Tay River Mines Limited
694	105K06,07/0687	20042429		105K06, 105K07	105K060, 105K031, 105K037	Tay River Mines Limited
695	105K12/0690	20042429		105K12	105K072	Anvil Mining Corporation
696	105K12/0703	20042429		105K12	None	Atlas Exploration Limited
697	105K13/0702	20042429		105K13	Near 105K109	Atlas Exploration Limited
698	105K13/0704	20042429		105K13	105K109	Atlas Exploration Limited
699	105K13/0705	20042429		105K13	Not Applicable	Atlas Exploration Limited
700	105K13/0706	20042429		105K13	Not Applicable	Atlas Exploration Limited
701	105K13/0707	20042429		105K13	Not Applicable	Atlas Exploration Limited
702	105K13/0708	20042429		105K13	Not Applicable	Atlas Exploration Limited
703	105K13/0709	20042429		105K13	none	Atlas Exploration Limited
704	105K13/0710	20042429		105K13	Not Applicable	Atlas Explorations Limited

**APPENDIX IV - ANVIL FILE LIST**

LINE	TITLE	CONTENT	From DATE	to DATE
664	Geological, geophysical, geochemical surveys & diamond drill results, Wop Mineral Claims, Tenas Creek Area, Whitehorse, Author R.E. Chaplin, 105K01	Property Geochemical Geophysical Drilling IP Mag Soils Copper Lead Zinc	14-Jul-75	14-Jul-75
665	Gravity surveys, Wop Claims, grid addendum, second vertical derivative, Author C.A. Auger, 105K01	Property Geophysical Gravity	01-Dec-74	01-Dec-74
666	Helicopter magnetic & electromagnetic survey, Ross River Area, Authors W.P. Boyko & R.F. Sheldrake, 105K01	Property Geophysical Airborne Mag EM Two Separate Areas Surveyed Tenas & Near Big Campbell Creek And Pelly River	01-Nov-78	01-Nov-78
667	1977 Work program report, Wop Claims, Author K.A. MacLean, 105K01	Property Geophysical Geochemical Geological Gravity Soils Copper Lead Zinc	01-Jan-78	01-Jan-78
668	1974 Anvil Project report, exploration program, Author R.F. Chaplin, 105K01	Property Geological Geophysical Drilling Gravity IP	01-Jan-75	31-Dec-75
669	Tintina Project, MaGundy River Area, report on exploration activities, Authors G. Pearse & K.M. Dawson, 105E16, 105F13, 105L01, 105L08, 105K02, 105K03, 105K04, & 105K05	Regional Geological Geochemical Summary Of Large Recce Exploration Project Along Tintina Trench	01-Jan-69	01-Jan-69
670	Hess Project summary, Authors R.E.G. Davis, M.E. Coates, & T.J. Adamson, 105J (NW), 105K (N), 105N, 105O (W)	Tom 105O3 Ivor 105J3 Lad 105K16 Bob 105N9 Groups	01-Jan-69	01-Jan-69
671	Reconnaissance geological & geochemical maps, Hess River Region, 105K (N), 105L (NE), 105M (S), 105N, & 105O (SW)	Regional Geological Geochemical	01-Jan-69	01-Jan-69
672	July 1969 Monthly report, Hess Oex & Lad Group, 105K (N), 105L (NE), 105M (S), 105N	Mt. Aho Greg Claims Spearhead Mtn. Various Anomalies On 105N Lad	01-Jan-69	01-Jan-69
673	Final report, Stokes Lake Program Hess Project, Author M.E. Coates, 105K (N)	Regional Geological Geochemical Prospecting Geology Data Soils/Silts And Geology/Prospecting For Many Areas NE & SW Of Tay River From Stokes Lk. To Blind Lakes	01-Nov-69	01-Nov-69
674	1975 Work program report, Mal Claim Group, Author J.B.P. Sawyer, 105K01 & 105K02	Property Geological Geochemical Geophysical Turam EM (Separate Report Walcott) Soils Copper Lead Zinc	01-Sep-75	01-Sep-75
675	Geological report, airborne geophysical report, ground geophysical report, geochemical report, Snowcap 1-48 Mineral Claims, Author T.W. Muraro, 105K01 & 105K02	Property Geological Geochemical Geophysical Drilling Mag Soil Zinc No Maps	03-Mar-67	03-Mar-67
676	Report on Tenas Project, Author R. Wares, 105K01	Property Geological Geophysical Geochemical Drilling Soils Lead Zinc Turam Mag	01-Dec-75	01-Dec-75
677	Tenas DDH 77, 79 Dupont, 105K01	Property Drilling Cyprus Anvil Relogs Of Dupont Holes	01-Jan-75	31-Dec-75
678	Excerpt from a report on gravity interpretation of The Pelly Bar Tenas Anomalies, Author C.A. Ager, 105K01	Property Geophysical Gravity	01-Oct-78	01-Oct-78
679	1975 Work program report, Bar Claim Group, Author J.B.P. Sawyer, 105K01	Property Geological Geochemical Geophysical Turam EM (Reported Elsewhere Walcott) Soils Copper Lead Zinc	01-Sep-75	01-Sep-75
680	Tenas Correlation, Author F.M. Smith, 105K01	Property Geochemical	01-Jan-76	01-Jan-76
681	A report on Turam electromagnetic surveys, Author P.E. Walcott, 105K01	Property Geophysical Turam EM	01-Jul-75	01-Jul-75
682	Tenas-Dupont drill logs T77 1, 2, T79 1 to 20, 105K01	Property Drilling Geological Drill Logs	01-Jan-78	01-Jan-79
683	1981 Tenas drill logs, J.W. Mustard, 105K01	Property Drilling Geological Drill Logs	01-Jan-75	01-Jan-81
684	Exploration report, Tintina-Anvil Project, Authors J.S. Brock & W.J. Roberts, 105K02, 105K03, 105K05, & 105K06	Regional Geological Figures Only Report Missing anvil District	01-Jan-71	01-Jan-71
685	1971 Exploration report, Tintina-Anvil Project, Appendix I (Figures 4-13), Authors J.S. Brock & W.J. Roberts, 105K02, 105K03, 105K05, & 105K06	Regional Geological 1971 Geological Compilation & Mapping Of Anvil District	01-Jan-71	01-Jan-71
686	1968 Project report, Hess River Area, Author M.E. Coates, 105N & 105O (SW)	Regional Geological Geochemical Prospecting Summary Of Large Regional Program Description Of Selected Showings In Area	01-Jan-68	01-Jan-68
687	1977 Report activities & results, Tenas Project, The Mal, Bar, Tenas, & Bell Claims, Author K.A. MacLean, 105K01	Property Geological Geochemical Geophysical Drilling Gravity	01-Jan-78	01-Jan-78
688	Geophysical report, Lad Mineral Claim Group, Author T.J. Adamson, 105K16	Property Geophysical Ground Mag Ground EM Crone JEM Horizontal Loop Assessment Report	01-Jan-68	01-Oct-68
689	Geology report, Lapie River Bridge Site, Author J.F. Fairley, 105F15	Property Geological Engineering	01-Mar-65	01-Mar-65
690	1975 Evex Claims, property submitted, M. Early, Author V. Jansons, 105F16	Property Geological A Few Notes On A Submittal No New Data	01-Jan-75	01-Jan-75
691	Hess River Project report, Author C.L. Smith, 105J (N), 105K (NE), 105N (S), 105O (S)	Regional Geological Geochemical Summary Results Of Large Regional Program	01-Jan-67	01-Jan-67
692	105K03, 105K05, 105K06, & 105K07	Regional Geological Geochemical Geophysical Soils Airborne EM Mag Interpretation Gravity Anvil District	01-Jan-71	01-Jan-71
693	Report, A B & C Groups, Author S.J. Hunter, 105K06 & 105K07	Property Geological Mainly Proposed Work On Three Properties	01-Dec-65	01-Dec-65
694	Report on ground geophysical surveys, Tay River, Author N.R. Paterson, 105K06 & 105K07	Property Geophysical Ground Mag Horizontal Loop EM	01-Oct-66	01-Oct-66
695	Various reports & files, Paige Claim Group, Author R.S. Adamson, 105K12	Property Geological Geochemical Geophysical Ground EM (Crone JEM) Ground Mag Soils Copper Lead Zinc Mainly Assessment Reports	01-Jan-66	31-Dec-67
696	Gossan #7 & 8, Author G. Sanford, 105K12	Property Geological @ 133 50 W 62 44 N	01-Jan-69	01-Jan-69
697	Alteration zone G-9, Author G. Sanford, 105K13	Property Geological	01-Jan-75	31-Dec-75
698	Gossan #3, Author G. Sanford, 105K13	Property Geological	01-Jan-75	31-Dec-75
699	Geology, 105K13	Regional Geological Geochemical Some Geochem Results	01-Jan-75	31-Dec-75
700	1969 Field sheets, 105K13	Regional Geochemical Photo Overlays & Notes	01-Jan-69	01-Jan-69
701	Geology field sheets, 105K13	Regional Geological Photo Overlays	01-Jan-69	01-Jan-69
702	Geochemical work sheets, 105K13	Regional Geochemical Sample Locations	01-Jan-69	01-Jan-69
703	Geochemistry magnetic anomaly, 105K13	Property Geological Geochemical @ 133 30 N 62 46 W Photo Overlay & Field Map	01-Jan-69	01-Jan-69
704	no title entered	Regional Geochemical Photo Overlays & Notes	01-Jan-69	01-Jan-69

**APPENDIX IV - ANVIL FILE LIST**

LINE	FILE NUMBER	BOX NUMBER	BOX NOTE	NTS	MINFILE	COMPANY
705	105K14/0701	20042429		105K14	none	Atlas Exploration Limited
706	105K14/0713	20042429		105K14	Not Applicable	Cyprus Anvil Mining Corporation
707	105K15/0699	20042429		105K15	Not Applicable	Atlas Exploration Limited
708	105K15/0700	20042429		105K15	Not Applicable	Atlas Exploration Limited
709	105K15/0712	20042429		105K15	Not Applicable	Cyprus Anvil Mining Corporation
710	105K16/0691	20042429		105K16	105K089	Atlas Exploration Limited
711	105K16/0693	20042429		105K16	105K089	Atlas Exploration Limited
712	105K16/0694	20042429		105K16	105K089?	Atlas Explorations Limited
713	105K16/0695	20042429		105K16	105K089	Atlas Exploration Limited
714	105K16/0696	20042429		105K16	105K089	Atlas Exploration Limited
715	105K16/0697	20042429		105K16	105K089	Atlas Exploration Limited
716	105K16/0711	20042429		105K16	Not Applicable	Cyprus Anvil Mining Corporation
717	105K16/0714	20042429		105K16	unknown	Atlas Exploration Limited
718	105F16,G(N),J(S),K01/0730	20042430		105F16, 105G(N), 105J(S), 105K01	Not Applicable	Cyprus Anvil Mining Corporation
719	105G(N),H(W),I,J,N(E),O(S),P(SW)/072	20042430		105G(N), 105H(W), 105I, 105J, 105N(E), 105O(S), 105P(SW)	Not Applicable	Cyprus Anvil Mining Corporation
720	105G(N),H(W),I,J,N(E),O(S),P(SW)/072	20042430		105G(N), 105H(W), 105I, 105J, 105N(E), 105O(S), 105P(SW)	Not Applicable	Cyprus Anvil Mining Corporation
721	105G09,15,16 105H12,13/0717	20042430		105G09, 105G15, 105G16 105H12, 105H13	Not Applicable	Dynasty/Atlas
722	105G14/0722	20042430		105G14	105G099, 105G100, 105G052, 105G070	Cyprus Anvil Mining Corporation
723	105I(NE),JOP(SW)/0723	20042430		105I(NE), 105J, 105O, 105P(SW)	Not Applicable	Cyprus Exploration Corporation Ltd.
724	105J(N),K(NE),N,O(W)/0720	20042430		105J(N), 105K(NE), 105N, 105O(W)	Not Applicable	Dynasty/Atlas
725	105J(N),K(NE),N,O(W)/0732	20042430		105J(N), 105K(NE), 105N, 105O(W)	Not Applicable	Hess Area
726	105J(NW),K(N),L(NE),M(S),N,O(W)/071	20042430		105J(NW), 105K(N), 105L(NE), 105M(S), 105N, 105O(W)	Not Applicable	Atlas Exploration Limited
727	105J(SE)/0724	20042430		105J (SW)	Not Applicable	Cyprus Exploration Corporation Ltd.
728	105J/0716	20042430		105J	Not Applicable	Dynasty/Atlas
729	105J/0719	20042430		105J	Not Applicable	Dynasty/Atlas
730	105J03/0726	20042430		105J03	105J006	Cyprus Exploration Corporation Ltd.
731	105J03/0727	20042430		105J03	105J006	Cyprus Exploration Corporation Ltd.
732	105J11/0721	20042430		105J11	105J007	Atlas Exploration Limited
733	105K07/0725	20042430		105K07	105K033	Cyprus Exploration Corporation Ltd.
734	105K12/0731	20042430		105K12	105K072, 105K073, 105K074, 105K075	Canadian Reserve Oil & Gas Ltd.
735	105K16/0715	20042430		105K16	Not Applicable	Dynasty/Atlas
736	105F16,J04,G13,K01/0734	20042431		105F16, 105J04, 105G13, 105K01	Not Applicable	Cyprus Anvil Mining Corporation & Hudson's Bay Oil & Gas Company Ltd.
737	105J(N),K(NE),N,O(W)/0733	20042431		105J(N), 105K(NE), 105N, 105O(W)	105J004, 105G094, 105J028	Cyprus Anvil Mining Corporation
738	105J01	20042431		105J01	105J002	Atlas Exploration Limited
739	105J01,02,07/0748	20042431		105J01, 105J02, 105J07	Not Applicable	Atlas Exploration Limited
740	105J01,02/0749	20042431		105J01, 105J02	105J003	Atlas Exploration Limited
741	105J01,02/0750	20042431		105J01, 105J02	105J003	Atlas Exploration Limited
742	105J01,08/0745	20042431		105J01, 105J08	105J031	Cyprus Anvil Mining Corporation
743	105J01/0735	20042431		105J01	105J002	Atlas Exploration Limited
744	105J01/0736	20042431		105J01	105J002	Atlas Exploration Limited
745	105J01/0738	20042431		105J01	105J002	Atlas Exploration Limited
746	105J01/0739	20042431		105J01	105J002	Atlas Exploration Limited

**APPENDIX IV - ANVIL FILE LIST**

LINE	TITLE	CONTENT	From DATE	to DATE
705	Alteration zone G-2, Author G. Sanford, 105K14	Property Geological @ 133°17'W 62°52'N	01-Jan-69	01-Jan-69
706	1974 Geochemical values, Sheldon Project, lead, zinc, & copper, 105K14	Regional Geochemical Silts Lead Zinc Copper	01-Jan-74	01-Jan-74
707	1968 Geochemical work sheets, 105K15	Regional Geochemical Photo Overlays & Field Notes	01-Jan-68	01-Jan-68
708	Geochemical results map, 105K15	Regional Geochemical	01-Jan-68	01-Jan-68
709	1974 Geochemical values, Sheldon Project, zinc, lead, & copper, 105K15	Regional Geochemical Silts Lead Zinc Copper	01-Jan-74	01-Jan-74
710	Land claims, various maps/files, 105K16	Property Geophysical Airborne EM/Mag Gravity Mentioned But Map Absent	01-Jan-68	01-Jan-68
711	Mineralogical study & trend surface analysis, The Lad Group, Author R.B. Findlay, 105K16	Property Magnetic Survey Geochemical Soils Trend Surface Analysis Of Ground Mag And Soil Results Part Of B.A.Sc. Thesis @ Ubc	01-Jan-68	01-Jan-68
712	no title entered	Property, Geochemical, Assessment Report Soils & Silts Copper Lead Zinc	01-Oct-68	01-Oct-68
713	Geological report, Lad Mineral Claim Group, Author T.J. Adamson, 105K16	Property Geological Assessment Report	01-Jan-68	01-Oct-68
714	Lad Mineral Claim Group, report on bulldozer trenching & geological mapping of trenches, Author T.J. Adamson, 105K16	Property Geological Trenching Assessment Report	01-Oct-69	01-Oct-69
715	Lad Mineral Claim Group, 1968 report on field work, geological, geochemical, & geophysical, Author T.J. Adamson, 105K16	Property Geological Geochemical Geophysical Ground Mag EM Airborne Mag EM Soils & Silts Copper Lead Zinc	01-Jan-69	01-Jan-69
716	1974 Sheldon Project, geochemical values, zinc, lead, & copper, 105K16	Regional Geochemical Silts Copper Lead Zinc	01-Jan-74	01-Jan-74
717	Property submitted by K.M. Martin, Author J.S. Brock, 105K16	Property Vague Prospecting Report From 1940's Location Not Clear	01-Jan-69	01-Jan-69
718	1977 Summary report, Macmillan Project, Author W.J. Roberts, 105F16, 105G (N), 105J (S), & 105K01	Regional Geological Geochemical Geophysical Silts/Soils/Rocks Cu Pb Zn Ba Airborne EM/Mag Input Detail On Dwonk & Bojo Pig-Kate Axbo	01-Mar-78	01-Mar-78
719	1976 Summary report, Macmillan Project, volume 1 of 3, Author W.J. Roberts, 105G (N), 105H (W), 105I, 105J, 105N (E), 105O (S), & 105P (SW)	Regional Geological Geochemical Silts/Soils/Rock Cu Pb Zn Ph	01-Mar-77	01-Mar-77
720	1976 Summary report, Macmillan Project, volumes 2 & 3 of 3, Author W.J. Roberts, 105G (N), 105H (W), 105I, 105J, 105N (E), 105O (S), & 105P (SW)	Regional Geological Geochemical Silts/Soils/Rock Cu Pb Zn Ph	01-Mar-77	01-Mar-77
721	Compilation, 105G09, 105G15, 105G16, 105H12, & 105H13	Regional Geological Geochemical	01-Jan-75	31-Dec-75
722	Pelly Banks Syndicate, Carlos/Harris Holdings, southeast of Ross River, Author D.S. Jennings, 105G14	"Anvil Type" Deposits	01-Nov-68	01-Nov-68
723	Boundary intrusions, Project 70004, Author D.C. Findlay, 105I (NE), 105J, 105O, & 105P (SW)	Regional Geological Exploration Proposal No Results	01-Jan-70	01-Jan-70
724	Reconnaissance, Author A.E. Aho, 105J	Regional Geological Gossan Recce Of South Part Of 105J By A.E. Aho In Super Cub On 250K Topo	01-Jan-66	01-Jan-66
725	1967 Geological work sheets, 105J, 105K, 105N, & 105O	Regional Geological	01-Jan-67	01-Jan-67
726	General geology, Hess River, Kalzas & Laforce Lakes, Mount Selous Area, 105J (NW), 105K (N), 105L (NE), 105M (S), 105N, 105O (W),	Regional Geological Hess Project Overview Map With Anomaly Areas Marked	01-Jan-68	01-Jan-68
727	no title entered	Regional, Geological Geochemical, Silts Copper Zinc Molybdenum, Rocks Copper Molybdenum	01-Jun-70	01-Jun-70
728	Sheldon Lake, 105J	Regional Geological Geophysical GSC Air Mag & Geology Misc Regional Maps & GSC Maps With Annotations	01-Jan-75	31-Dec-75
729	Field sheets, 105J	Regional Geological Misc Notes On 250K Topo	01-Jan-75	31-Dec-75
730	Report, The Tac Claim Group, Sheldon Lake Area, Author I. Turnbull, 105J03	Property Geological Geochemical Silts Copper Lead Zinc Molybdenum Mn	01-Dec-70	01-Dec-70
731	Report, The Tac Project, Author I. Turnbull, 105J03	Property Geological Geochemical Soils Cu Mo	01-Nov-71	01-Nov-71
732	Work sheets, Dragon Lake prospect, 105J11	Property Geochemical Soil/Silt Sample Locations For Small Area Sw Of Dragon Lake No Results	01-Jan-68	01-Jan-68
733	Ross River reconnaissance program, Anvil Pluton Area, Author I. Turnbull, 105K07	Regional Geological Geochemical Silts Cu Pb Zn Mn (Tot) Cu Pb (Cx)	01-Oct-70	01-Oct-70
734	King Colt, Alta Canadian reserve, Oil & Gas Anvil Project, Author T.J. Adamson, 105K12	Property Geological Geochemical Geophysical Soils Cu Pb Zn Silts Cu Pb Zn Mo Of Area Around Claims Outlines Of Gravity Anomalies On Soil Maps Maps Maps Only	01-Oct-72	01-Oct-72
735	Mineral occurrence books, 105K16	Regional Geological Summary Of Information On Showings In Area Mostly From Public Sources	01-Jan-75	31-Dec-75
736	Airborne electromagnetic survey, Ross River Area, Author R.J. Decarle, 105F16, 105G13, 105J04, & 105K01	Regional Geophysical Airborne EM Mag Input	01-Nov-77	01-Nov-77
737	1977 Summary report, Macmillan Project, volume 2, Author W.J. Roberts, 105J (N), 105K (NE), 105N, & 105O (W)	Property Geological Geochemical Geophysical Soils/Soil/Rock Cu Pb Zn Ground EM Mag Airborne EM Mag Pig Kate 105J2 Bojo 105J4 G13 Dwonk 105G14	01-Mar-78	01-Mar-78
738	Geophysical magnetic & electromagnetic surveys, Bill-Pelly Mineral Claim Group, 105J01	Property Geophysical Ground Mag EM Assessment Report	01-Jan-67	01-Jan-67
739	Geology & geochemical showings assay, Claim Group Map, 105J01, 105J02, & 105J07	Regional Geological Geochemical	01-Jan-66	01-Jan-66
740	Geological report, The Pike Mineral Claim Group, Author C.L. Smith, 105J01	Property Geological Trenching Assessment Report	01-Jan-67	01-Jan-67
741	Induced polarization survey, Pike Lake Area, Author D.W. Smellie, 105J01 & 105J02	Property Geophysical IP	01-Jan-66	01-Jan-66
742	A report on a geochemical survey, The Reggie Claims, Author G.A. Jilson, 105J01 & 105J08	Property Geological Geochemical Soils Cu Pb Zn Assessment Report	01-Oct-80	01-Oct-80
743	Bill Group, various files, 105J01	Property Geological Geochemical Geophysical	01-Jan-67	01-Jan-67
744	Geochemical soil sampling survey, Bill-Pelly Mineral Claim Group, Pelly Lakes Area, Author C.L. Smith, 105J01	Property Geochemical Soil Zn Pb Cu Assessment Report	01-Jan-67	01-Jan-67
745	Geological report, Bill-Pelly Mineral Claim Group, Pelly Lakes Area, 105J01	Property Geological	01-Jan-67	01-Jan-67
746	Compilation report, The Bill-Pelly Mineral Claim Group, Pelly Lake Area, Author W.J. Roberts, 105J01	Property Geological Geochemical Geophysical Overview Of Property	01-Mar-70	01-Mar-70

**APPENDIX IV - ANVIL FILE LIST**

LINE	FILE NUMBER	BOX NUMBER	BOX NOTE	NTS	MINFILE	COMPANY
747	105J01/0741	20042431		105J01	Not Applicable	Atlas Exploration Limited
748	105J01/0742	20042431		105J01	Not Applicable	Atlas Exploration Limited
749	105J01/0743	20042431		105J01	Not Applicable	Atlas Exploration Limited
750	105J01/0744	20042431		105J01	Not Applicable	Cyprus Anvil Mining Corporation
751	105J02_01/0751	20042431		105J02, 105J01	105J003	Atlas Exploration Limited
752	105J02_03,06,07/0747	20042431		105J02, 105J03, 105J06, 105J07	Not Applicable	Atlas Exploration Limited
753	105J02_06/0740	20042431		105J02, 105J06	Not Applicable	Atlas Exploration Limited
754	105J02/0746	20042431		105J02	105J004	Atlas Exploration Limited
755	105J.K.N.O/0760	20042432		105J, 105K, 105N, 105O	Not Applicable	Atlas Exploration Limited
756	105J03/0756	20042432		105J03	105J014	Dynasty Explorations Limited
757	105J07/0753	20042432		105J07	Not Applicable	Atlas Exploration Limited
758	105J08/0752	20042432		105J08	Not Applicable	Atlas Exploration Limited
759	105J09/0754	20042432		105J09	105J014	Atlas Exploration Limited
760	105J09/0755	20042432		105J09	105J014	Cyprus Exploration Corporation Ltd.
761	105J11/0757	20042432		105J11	Not Applicable	Atlas Exploration Limited
762	105J11/0758	20042432		105J11	Not Applicable	Atlas Exploration Limited
763	105J11/0759	20042432		105J11	Not Applicable	Atlas Exploration Limited
764	105J12/0761	20042432		105J12	105J007	Atlas Exploration Limited
765	105J12/0762	20042432		105J12	Not Applicable	Atlas Exploration Limited
766	105J12/0763	20042432		105J12	Not Applicable	Atlas Exploration Limited
767	105J12/0764	20042432		105J12	Not Applicable	Cyprus Anvil Mining Corporation
768	105J12/0765	20042432		105J12	105J009	Atlas Exploration Limited
769	105J13/0766	20042432		105J13	Not Applicable	Atlas Exploration Limited
770	105J13/0767	20042432		105J13	Not Applicable	Atlas Exploration Limited
771	105J13/0768	20042432		105J13	Not Applicable	Atlas Exploration Limited
772	105J13/0769	20042432		105J13	Not Applicable	Atlas Exploration Limited
773	105J13/0770	20042432		105J13	unknown	Atlas Exploration Limited
774	105J13/0771	20042432		105J13	105J010	Atlas Exploration Limited
775	105J13/0772	20042432		105J13	Not Applicable	Atlas Exploration Limited
776	105J13/0773	20042432		105J13	105J010	Atlas Exploration Limited
777	105J13/0774	20042432		105J13	None	Atlas Exploration Limited
778	105J13/0775	20042432		105J13	near 105J010 and 105J025	Atlas Exploration Limited
779	105J13/0776	20042432		105J13	None	Atlas Exploration Limited
780	105J13/0777	20042432		105J13	105J010	Atlas Exploration Limited
781	105J13/0778	20042432		105J14	Not Applicable	Atlas Exploration Limited
782	105J14/0779	20042432		105J14	None	Atlas Exploration Limited
783	105J15/0780	20042432		105J15	Not Applicable	Atlas Exploration Limited
784	105J15/0781	20042432		105J15	105J011	Atlas Exploration Limited
785	105J15/0782	20042432		105J15	Not Applicable	Atlas Exploration Limited
786	105J16/0783	20042432		105J16	Near 105J019	Atlas Exploration Limited
787	105J16/0784	20042432		105J16	105J016	Archer Cathro & Associates Limited
788	105J16/0785	20042432		105J16	105J016	Atlas Exploration Limited
789	105J16/0786	20042432		105J16	105J019	Dynasty Explorations Limited
790	105J16/0787	20042432		105J16	105J019	Dynasty Explorations Limited
791	105G.JN/0792	20042433		105G, 105J, 105N	Not Applicable	Cyprus Anvil Mining Corporation
792	105J01_02/0788	20042433		105J01, 105J02	105J003	Atlas Exploration Limited

**APPENDIX IV - ANVIL FILE LIST**

LINE	TITLE	CONTENT	From DATE	to DATE
747	Work sheets, geology & geochemistry, 105J01	Regional Geological Geochemical Prospecting Sample Locations Notes On Geology	01-Jan-68	01-Jan-68
748	North Traffic Mountain, geology & geochemical, 1968 work sheet, 105J01	Regional Geological Geochemical Analytical Result Sheets Photo Overlays	01-Jan-68	01-Jan-68
749	Oex Field sketches & notes, 105J01	Regional Geological Geochemical	01-Jan-66	01-Jan-66
750	1974 Sheldon Project, geochemical values, Zn Pb Cu, 105J01	Regional Geochemical	01-Jan-74	01-Jan-74
751	Geophysical surveys, Pike Mineral Claim Group, Traffic Mountain, Author J.S. Brock, 105J01 & 105J02	Property Geophysical Ground Mag Ground EM Crone EM Horizontal Loop IP Assessment Report	01-Jan-66	01-Jan-66
752	Sheldon airborne mag, EM flight records profiles, Pike Area photo mosaic, Author Lockwood Survey Corporation, 105J02, 105J03, 105J06, & 105J07	Regional Geophysical Airborne Mag & EM General Area Of Pike Creek (Minfile 105J003)	01-Jan-66	01-Jan-66
753	Airborne geophysical survey, Traffic Mountain, Author Lockwood Survey Corporation Limited, 105J02 & 105J06	Regional Geophysical Airborne Mag/EM	01-Jan-66	01-Jan-66
754	EM & EMU Claims, various files, Author J.S. Brock, 105J02	Property Geological Geochemical Geophysical Contains Assessment Reports By J.S. Brock 1966 On Airborne Geophysics And Soil Geochem	01-Jan-66	01-Jan-66
755	Regional & index maps, Hess Project, 105J11	Regional Geological Misc 250K & 500K Topo Maps With Annotations Etc. Hess Project	01-Jan-68	01-Jan-68
756	Geological & geochemical report, Joy & Ajax Claim Groups, Author C.I. Godwin, 105J03	Property Geological Geochemical Soils & Silts Cu Pb Zn Ph	01-Nov-73	01-Nov-73
757	Effie Lake, geochemical, Authors Brodell & Dunsmore, 105J07	Regional Geological Geochemical Field Sheets & Notes	01-Jan-67	01-Jan-67
758	1968 Work sheets, geology & geochemistry, Wolf Canyon, Author Findlay, 105J08	Regional Geological Geochemical	01-Jan-68	01-Jan-68
759	Newmont showing, Author J.S. Brock, 105J09	Property Prospecting Report Of Anomaly Only	01-Jan-69	01-Jan-69
760	Property submitted by J. Carson, Joy Claims, Authors P.F. Lewis & J.G. Simpson, 105J09	Property Geological Geochemical	01-Jan-72	01-Jan-72
761	1968 Geochemical work sheets, 105J11	Regional Geochemical Photo Overlay & Field Notes	01-Jan-68	01-Jan-68
762	1968 Geochemical results Oex, Hess Area, 105J11	Regional Geochemical Analytical Sheets Only.	01-Jan-68	01-Jan-68
763	Heavy minerals survey, 105J11	Regional Geochemical Field Notes Only	01-Jan-68	01-Jan-68
764	Dragon Lake, copper showing, property examination, preliminary report, Author T. J. Adamson, 105J12	Property Geological Geochemical Goes With Field Sheets In Another File Results Here	01-Jan-68	01-Jan-68
765	1969 Geochemical field sheets, 105J12	Regional Geochemical Photo Overlays & Notes	01-Jan-69	01-Jan-69
766	1968 Geochemical work sheets, 105J12	Regional Geochemical Photo Overlays & Notes	01-Jan-68	01-Jan-68
767	1974 Sheldon Project, geochemical values, Zn Pb Cu, 105J12	Regional Geochemical Plot Of Results Zn Pb Cu	01-Jan-74	01-Jan-74
768	Assessment report, Merry Mountain Area, May-Box Claim Group, Author D. Francis, 105J12	Pb Zn Mn Ground Mag Assessment Report?	01-Jan-69	01-Jan-69
769	Geochemical, 105J13	Regional Geochemical Results For Silts Etc.	01-Jan-69	01-Jan-69
770	1969 Geochemical field sheets, 105J13	Regional Geochemical Photo Overlays & Notes	01-Jan-69	01-Jan-69
771	Geochemical work sheets, 105J13	Regional Geological Geochemical Photo Overlays With Sample Locations And Outcrops Geochem Field Notes	01-Jan-68	01-Jan-68
772	Geological map, 105J13	Regional Geological	01-Jan-69	01-Jan-69
773	SYL Gossan soil sample grid, 105J13	Property Geochemical Grid With Some Kind Of Soil Results SE Van Lake Area Probably Part Of Hess Project	01-Jan-68	01-Jan-68
774	Geology work sheets, Authors P. Dean, M. Ladue & G. Sanford, 105J13	Regional Property Geological Photo Overlay Spearhead Mountain Area	01-Jan-68	01-Jan-68
775	Oex, 105J13	Regional Geological Geochemical Annotated 250K Topo Maps Geochem Analysis Sheets Field Sketches Notes	01-Jan-66	01-Jan-66
776	Geology, The Spearhead Mountain Stock, Sheldon Lake Map Sheet, B.A.Sc. Thesis UBC, Author G.R. Sanford, 105J13	Property Geological	01-Jan-69	01-Jan-69
777	Hess Region, report aeromagnetic anomaly, north of Spearhead Mountain, Author G.R. Sanford, 105J13	Property Geological Geochemical Geophysical Silts Soils Cu Pb Zn Mn Approx 131 37 W 62 54 N Near Minfile 105J010 & 025	01-Jan-69	01-Jan-69
778	Hess Region, report geochemical anomaly 166, Author G.R. Sanford, 105J13	Property Geological Geochemical Silts/Soils Cu Pb Zn Mn No Minfile Approx 131 40 W 62 48 N Near Minfile 105J010 & 025	01-Jan-69	01-Jan-69
779	Report on Spearhead Mountain, aeromag anomaly, Author G. Sanford, 105J13	Property Geological Geochemical Soils/Silts Cu Pb Zn Mn Approx 13137W 6253N Near Minfile 105J010 & 025	01-Jan-69	01-Jan-69
780	Prospecting report, Spearhead Mountain Area, Author P.M. Dean, 105J13	Property Geological Prospecting	01-Jan-68	01-Jan-68
781	Geochemical, 105J14	Regional Geochemical	01-Jan-75	31-Dec-75
782	Area A maps, 105J14	Property Geochemical Silts/Soils Cu Pb Zn Ph Rock Approx 13101W 6249N Moose Creek Near Canol Road	01-Jan-69	01-Jan-69
783	Geochemical results & Claim Group map, 105J13	Regional Geochemical Claim Location	01-Jan-68	01-Jan-68
784	Ivor Group, various files, maps & notes, 105J15	Property Geological Geochemical Soils/ Silts Cu Pb Zn	01-Jan-67	01-Jan-67
785	1968 Geochemical work sheets, 105J15	Regional Geochemical Photo Overlays Of Samples & Field Notes	01-Jan-68	01-Jan-68
786	Property submitted by Jack Moor, Author E.O. Chisholm, 105J16	Property Prospecting Little Info Pb Zn Gossan	01-Jan-66	01-Jan-66
787	Review report on Caribou Lake & Fuller Lake Properties, Author A.R. Archer, 105J16	Property Geological Also Covers Minfile 105K078	01-Jan-72	01-Jan-72
788	Report, The Tara & Deb Claim Groups, Fuller Lake Area, Author T.L. Sadler-Brown, 105J16	Property Geological Geochemical Assays Showing Maps Assessment Report Geochem Result Sheets	01-Jan-67	01-Jan-67
789	Geochemical report, MS Claim Group, Author C.I. Godwin, 105J16	Property Geochemical Soil/Silt Cu Pb Zn W Mo Assessment Report	01-Dec-73	01-Dec-73
790	1974 Field work report, MS Claim Group, Author S.L. McLennan, 105J16	Property Geological Geochemical Geophysical Soils Cu Mo W Ground Mag Assessment Report	01-Jan-74	01-Jan-74
791	Macmillan, W.J. Roberts, 105G, 105J, & 105N	Regional Geological Geochemical Miscellaneous Drawings For Macmillan Report Of W. J. Roberts In 1977 Or 1976	01-Jan-76	01-Jan-77
792	Pike Claims, miscellaneous maps, 105J01 & 105J02	Property Geological Geochemical Geophysical	01-Jan-66	01-Jan-74

**APPENDIX IV - ANVIL FILE LIST**

LINE	FILE NUMBER	BOX NUMBER	BOX NOTE	NTS	MINFILE	COMPANY
793	105J01,02/0789	20042433		105J01, 105J02	105J003	Atlas Exploration Limited
794	105J01,02/0790	20042433		105J01, 105J02	105J003	Atlas Exploration Limited
795	105J02,07/0795	20042433		105J02, 105J07	105J004	Welcome North Mines Ltd.
796	105J02,07/0796	20042433		105J02, 105J07	105J004	Cyprus Anvil Mining Corporation
797	105J02/0791	20042433		105J02	105J003	Cima Resources Limited
798	105J02/0794	20042433		105J02	105J004	Cyprus Anvil Mining Corporation
799	105J02/0798	20042433		105J02	Not Applicable	Cyprus Anvil Mining Corporation
800	105J03/0793	20042433		105J03	105J005	Atlas Exploration Limited
801	105J03/0802	20042433		105J03	105J005	Atlas Exploration Limited
802	105J04,G13/0797	20042433		105J04, 105G13	105J028	Cyprus Anvil Mining Corporation
803	105J05/0799	20042433		105J05	Not Applicable	Sheldon Project
804	105J06/0800	20042433		105J06	Not Applicable	Cyprus Anvil Mining Corporation
805	105J07/0801	20042433		105J07	Not Applicable	Sheldon Project
806	105I(N),J(N),O(S),P(SW)/0806	20042434		105I(N), 105J(N), 105O(S), 105P(SW)	Not Applicable	Dynasty Explorations Limited
807	105I(N),J(N),O(S),P(SW)/0811	20042434		105I(N), 105J(N), 105O(S), 105P(SW)	Not Applicable	Dynasty Explorations Limited
808	105I,J(N),K(NE),N(S),O(S),P(SW)/0810	20042434		105I, 105J(N), 105K(NE), 105N(S), 105O(S), 105P(SW)	Not Applicable	Dynasty Explorations Limited
809	105I/0803	20042434		105I	Not Applicable	Dynasty/Atlas
810	105I/0804	20042434		105I	Not Applicable	Dynasty/Atlas
811	105I/0808	20042434		105I	Not Applicable	Dynasty Explorations Limited
812	105I/0809	20042434		105I	Not Applicable	Dynasty Explorations Limited
813	105I/0812	20042434		105I	Not Applicable	Dynasty/Atlas
814	105I/0813	20042434		105I	Not Applicable	Nahanni Syndicate
815	105I04/0816	20042434		105I04	Not Applicable	Dynasty/Atlas
816	105I04/0817	20042434		105I04	105I004	Atlas Exploration Limited
817	105I05,06,11,12/0805	20042434		105I05, 105I06, 105I11, 105I12	unknown	Dynasty/Atlas
818	105I05,06,11/0815	20042434		105I05, 105I06, 105I11	105I043	Cyprus Anvil Mining Corporation & Vestor Explorations Ltd.
819	105I05,12/0818	20042434		105I05, 105I12	105I043	Dynasty Explorations Limited
820	105I05,12/0819	20042434		105I05, 105I12	105I043	Dynasty Explorations Limited
821	105I06,11,12/0807	20042434		105I06, 105I11, 105I12	Not Applicable	Dynasty Explorations Limited
822	105I06,11/0821	20042434		105I06, 105I11	105I012	Anvil Mining Corporation
823	105I06,11/0823	20042434		105I06, 105I11	105I032	Dynasty Explorations Limited
824	105I06/0822	20042434		105I06	105I032	None
825	105I15,16/0820	20042434		105I15, 105I16	Not Applicable	Dynasty Explorations Limited
826	105P,95E,95L/0814	20042434		105P, 095E, 095L	Not Applicable	Anvil Mining Corporation, Cyprus Anvil Mining Corporation, & Ridgemont Mining Corporation
827	105H11/0831	20042435		105H11	105H075	Utah Mines Ltd.
828	105I/0828	20042435		105I	Not Applicable	Dynasty Explorations Limited
829	105I06/0824	20042435		105I06	105I032	Dynasty Explorations Limited
830	105I06/0825	20042435		105I06	105I040	Cream Silver Mines Ltd.



**APPENDIX IV - ANVIL FILE LIST**

LINE	TITLE	CONTENT	From DATE	to DATE
793	Report on bulldozer trenching, engineering evaluation & diamond drilling, Author C.L. Smith, 105J01 & 105J02	Property Geological Geochemical Drilling Trenching Winkie Diamond Drilling Assays Resource Estimate	01-Jan-66	01-Jan-67
794	Geochemical soil sampling surveys, Pike Mineral Claim Group, Traffic Mountain Area, Author C.L. Smith, 105J01 & 105J02	Property Geological Geochemical Soil Cu Pb Zn Assessment Report	01-Jan-66	01-Jan-67
795	Geological & geochemical investigation, Kate Mineral Claims, Authors J.S. Brock & R. Reid, 105J02 & 105J07	Property Geological Geochemical	11-Nov-75	11-Nov-75
796	Geological, geochemical & geophysical report, Pig-Kate Group, Author W.J. Roberts, 105J02 & 105J07	Property Geological Geochemical Geophysical Rock/Soil Cu Pb Zn Ground EM Max/Min & Crone CEM Ground Mag	01-Jan-77	01-Jan-77
797	Compilation on report, Pike Claim Mineral Group, Traffic Mountain Area, Author W. J. Roberts, 105J02	Property Geological Geochemical Geophysical Overview Compilation And Evaluation Of Pike Property History Review Of Old Data Of Atlas	01-Jan-75	01-Jan-75
798	Geochemical report, The Pig Group, Author W.J. Roberts, 105J02	Property Geochemical Soils Cu Pb Zn Assessment Report	01-Dec-76	01-Dec-76
799	1974 Geochemical values, Sheldon Project, zinc (Zn), lead (Pb), copper (Cu), 105J02	Regional Geochemical Zn Pb Cu Results	01-Jan-74	01-Jan-74
800	Atlas Group, MC Group, 105J03	Property Geochemical Claim Location Confusing Package Of Rough Field Maps Soil Sampling Notes Analytical Results Maybe From Various Locations Minfile Location May Be Too Far East	01-Jan-66	01-Jan-66
801	Geochemical results, Atlas Claims, 105J03	Property Geochemical Field Notes Geochem Analysis Sheets	01-Jan-66	01-Jan-66
802	Geophysical report, BOJO Claims, Author W.J. Roberts, 105J04 & 105G13	Property Geophysical Ground Magnetometer Rotor Magnetometer Ground EM Max-Min Airborne EM Max-Min Airborne EM Anomaly Map Assessment Report	01-Jan-75	31-Dec-75
803	1974 Geochemical values, zinc, lead, & copper, 105J05	Regional Geochemical Cu Pb Zn Results	01-Jan-74	01-Jan-74
804	1974 Geochemical values, Sheldon Project, zinc (Zn), lead (Pb), copper (Cu), 105J06	Regional Geochemical Cu Pb Zn Results	01-Jan-74	01-Jan-74
805	1974 Geochemical values, zinc, lead, & copper, 105J07	Regional Geochemical Cu Zn Pb Results	01-Jan-74	01-Jan-74
806	1974 Summary report on Selwyn Project, Author T.J. Adamson, 105I (N), 105J (N), 105O (S), 105P (SW)	Regional Geological Geochemical Follow Up To Previous Regional Programme Some New Regional Work Silt/Soils/Rock Pb Cu Zn	01-Jan-75	01-Jan-75
807	1973 Summary report, Selwyn Project, Author C.I. Godwin, 105I (N), 105J (N), 105O (S), & 105P (SW)	Regional Geological Geochemical Maps Not Included See Hanging Files Of Originals	01-Jan-74	01-Jan-74
808	Proposed exploration, Selwyn Project, Author P.M. Dean, 105I, 105J (N), 105K (NE), 105N (S), 105O (S), & 105P (SW)	Regional Geological Proposal And Summary Of Selwyn Basin Area No New Data	01-Jan-73	01-Jan-73
809	Mineral occurrence books, 105I	Regional Geological Summary Of Showings In Area Mainly From Published Sources	01-Jan-75	31-Dec-75
810	Geology, Nahanni, 105I	Regional Geological Various GSC Maps With Markings & Annotations Other Draft Maps Of Areas Within 105I	01-Jan-75	31-Dec-75
811	Selwyn Project, progress reports & general correspondence, 105I	Regional Geological Geochemical Drilling Correspondence Notes Showing Lists & Drill Logs	01-Jan-72	01-Jan-74
812	Nahanni Project, Author S. Earle, 105I	Regional Geochemical Statistical Study Of Cu Pb Zn Of 2500 Stream Sediments From Dynasty 1973 Selwyn Project	01-Feb-74	01-Feb-74
813	Field sheets, 105I	Regional Geological 250K Topo With Notes On Showings & Some Sample Locations Marked	01-Jan-75	31-Dec-75
814	Nahanni Syndicate Proposal, Selwyn Basin, Author C.L. Smith, 105I	Regional Geological Proposal For Regional Exploration Summary Of Selwyn Basin But No New Data	01-Jan-73	01-Jan-73
815	Geochemical locations, Pike Mountain, 105I04	Regional Geochemical	01-Jan-75	31-Dec-75
816	Nar Claims, various files, Author J.S. Brock, 105I04	Property Geological Geochemical Geophysical Contains Assessments By Brock: Geochemical Soil Sampling Magnetic & Electromagnetic Geophysical Surveys & Geologic Report All In 1967	01-Jan-67	01-Jan-67
817	Property report, Summit Lake Area (Vestor EXP), Author J.G. Simpson, 105I05, 105I06, 105I11, & 105I12	Property Geochemical Geochem Results But No Locations Mainly News Clips And Correspondence Little Useful Data	01-Jan-72	31-Dec-73
818	Property submittal, geological geochemical & geophysical report, DI-CINQ Claims, Summit Lake Area, NWT, & geological report, Trois Claims, Authors N. Badham & A. Rich, 105I05, 105I06, & 105I11	Property Geological Geochemical Geophysical	01-Aug-73	01-Aug-73
819	Geochemical report, TAP Claim Group, Author C.I. Godwin, 105I05 & 105I12	Property Geochemical Soil/Silt Cu Pb Zn Assessment Report	01-Jan-73	01-Jan-73
820	1974 Field work report, geological & geochemical, Tap Mineral Claim Group, Author T.J. Adamson, 105I05 & 105I12	Property Geological Geochemical Soil/Silt Cu Pb Zn Assessment Report	01-Dec-74	01-Dec-74
821	Proposal exploration, Gull Pas Prevo Claims, Author P.M. Dean, 105I06, 105I11, & 105I12	Property Geological Application For Northern Mineral Assistance Grant	01-Jan-73	01-Jan-73
822	Canex Placer, Howard's Pass Property, Author D.S. Jennings, 105I06 & 105I11	Property Geological Notes On Visit To Property In 1973	01-Sep-73	01-Sep-73
823	Geological & geochemical report, Pas Claim Group, J.D. Curry, 105I06 & 105I11	Property Geological Geochemical Soil/Silt/Rock Cu Pb Zn Assessment Report	01-Oct-73	01-Oct-73
824	Dispersion of lead & zinc within a Sil-Ord black shale unit, Selwyn Basin. Thesis UBC, 105I06	Property Geological Geochemical Based On Work At Pas Claims	01-Apr-75	01-Apr-75
825	Geochemical report, Sand & Gun Claims, Author C.I. Godwin, 105I15 & 105I16	Property Geological Geochemical In NWT Misfiled But Part Of Yukon Based Program Assessment Report?	01-Dec-73	01-Dec-73
826	A Report on a silt sampling program, Mackenzie Mountains, Nahanni Mining District NWT, Author J.G. Simpson, 095E, 095L, & 105P	Regional Geochemical Cu Pb Zn Silts Misfiled Actually In The NWT	01-Jan-73	01-Jan-73
827	Maxi, lead (Pb) & zinc (Zn) Prospect, 105H11	Property Geological Drilling Assorted Maps No Report	01-Jan-78	01-Jan-79
828	Summary report on exploration activity, Summit Lake Region, Watson Lake, Nahanni Mining Districts & NWT, Author J.S. Brock, 105I	Regional Geological Status Report On Staking Rush	01-Jan-73	01-Jan-73
829	1974 Field work report, Pas Mineral Claim Group, 105I06	Property Geological Geochemical Drilling Trenching Includes Additional Assessment Reports By Adamson On Trenching And Drilling Soils Cu Pb Zn Drill Logs Assays	01-Jan-74	01-Jan-74
830	Geological & geochemical survey report, Ross 1-48 Mineral Claims of Cream Silver Mines Ltd., Howard's Pass Area, Authors D.P. Taylor & F. Holcapek, 105I06	Property Geological Geochemical Soils/Rocks Pb Zn Includes Addendum Report On Trenching By F. Holcapek Aug. 1975	01-Oct-73	01-Aug-75

**APPENDIX IV - ANVIL FILE LIST**

LINE	FILE NUMBER	BOX NUMBER	BOX NOTE	NTS	MINFILE	COMPANY
831	105106/0826	20042435		105I06	Not Applicable	Maverick Mountain Resources Ltd.
832	105107/0830	20042435		105I07	Not Applicable	Canex Aerial Exploration Ltd.
833	105111/0827	20042435		105I11	Between 105I032 & 105I042	Acheron Mines Ltd.
834	105111/0832	20042435		105I11	105I042	Dynasty Explorations Limited
835	105111/0833	20042435		105I11	105I042	Dynasty Explorations Limited
836	105111/0834	20042435		105I11	105I042	Dynasty Explorations Limited & Cyprus Anvil Mining Corporation
837	105112/0835	20042435		105I12	105I044	Dynasty Explorations Limited
838	105112/0836	20042435		105I12	105I045	Dynasty Explorations Limited
839	10517/829	20042435		105I07	Not Applicable	Atlas Exploration Limited
840	105H/0838	20042436		105H	Not Applicable	Dynasty/Atlas
841	105H/0839	20042436		105H	Not Applicable	Dynasty/Atlas & Anvil Mining Corporation
842	105H/0840	20042436		105H	Not Applicable	Dynasty/Atlas & Anvil Mining Corporation
843	105H/0841	20042436		105H, 105A, 105I	Not Applicable	Atlas Exploration Limited
844	105H/0842	20042436		105H	Not Applicable	Dynasty/Atlas
845	105H/0843	20042436		105H	Not Applicable	Dynasty/Atlas
846	105H/0844	20042436		105H	Not Applicable	Dynasty/Atlas
847	105H/0845	20042436		105H	Not Applicable	Dynasty/Atlas
848	105H/0846	20042436		105H	unknown	Atlas Exploration Limited
849	105H/0847	20042436		105H	unknown	Atlas Exploration Limited
850	105H01/0853	20042436		105H01	105H024	Atlas Exploration Limited
851	105H01/0855	20042436		105H01	Not Applicable	Dynasty Syndicate
852	105H02/0849	20042436		105H02	105H006	Willard Consolidated Mining Ltd. (NPL)
853	105H02/0851	20042436		105H02	105H006	Atlas Exploration Limited
854	105H03/0856	20042436		105H03	Not Applicable	Dynasty/Atlas
855	105H03/0857	20042436		105H03	Not Applicable	Dynasty/Atlas
856	105H03/0858	20042436		105H03	Not Applicable	Dynasty/Atlas
857	105H03/0859	20042436		105H03	105H012	Alex Black
858	105H03/0860	20042436		105H03	105H012	Cyprus Anvil Mining Corporation
859	105H04/0861	20042436		105H04	Not Applicable	Dynasty/Atlas
860	105H04/0862	20042436		105H04	Not Applicable	Dynasty/Atlas
861	105H04/0863	20042436		105H04	Not Applicable	Dynasty/Atlas
862	105H04/0864	20042436		105H04	Not Applicable	Dynasty/Atlas
863	105H04/0865	20042436		105H04	105H080	Cyprus Anvil Mining Corporation
864	105H05/0866	20042436		105H05	105H078	Arbor Resources Inc., Esso Resources Canada, & Welcome North Mines Ltd.
865	105H05/0867	20042436		105H05	Not Applicable	Dynasty/Atlas
866	105H05/0868	20042436		105H05	Not Applicable	Dynasty/Atlas
867	105H06/0854	20042436		105H06	105H019	Atlas Exploration Limited
868	105H07/0850	20042436		105H07	105H009	Northwest Minerals Ltd. (NPL)
869	105H07/0852	20042436		105H07	105H008	Hyland River Mines Ltd.
870	105H14/0848	20042436		105H14	105H054	Telkwa Mining Company Ltd.
871	105I15/837	20042436		105I15, 115I16	Not Applicable	Dynasty Explorations Limited
872	105H02/0879	20042437		105H02	105H006	Atlas Exploration Limited
873	105H06/0869	20042437		105H06	105H021	Matt Berry Mines Ltd.
874	105H06/0870	20042437		105H06	105H021	Matt Berry Mines Ltd.
875	105H06/0871	20042437		105H06	105H021	New Joburke Exploration Ltd. & Sovereign Metals Corporation
876	105H06/0872	20042437		105H06	105H021	Sovereign Metallic Corporation
877	105H06/0873	20042437		105H06	105H021	Atlas Exploration Limited & Matt Berry Mines Ltd.
878	105H06/0878	20042437		105H06	105H013	Atlas Exploration Limited

**APPENDIX IV - ANVIL FILE LIST**

LINE	TITLE	CONTENT	From DATE	to DATE
831	Geological & geochemical report, The Mav 1-42 Mineral Claims of Maverick Mountain Resources Ltd., Howard's Pass Area, Authors D.P. Taylor & F. Holcapek, 105I06	Property Geological Geochemical 5 Miles SE Of Howard's Pass No Minfile As In NWT Near Border	01-Jan-73	01-Jan-73
832	Geological report on the Lened Tungsten Prospect & part of Nahanni Map Area, Author L. Adie, 105I07	Property Geological Trenching Lened Property In NWT Assays	01-Jan-60	01-Jan-61
833	Geological & geochemical report, The Envi Mineral Claim Group of Acheron Mines Ltd., Howard's Pass Area, Author D.P. Taylor, 105I11	Property Geological Geochemical Soils Pb Zn	01-Jan-75	31-Dec-75
834	Geological & geochemical report, DEA Claim Group, Author J.D. Curry, 105I11	Property Geological Geochemical Assessment Report Soil/Rock/Silt Cu Pb Zn	01-Jan-73	01-Jan-73
835	Geological & geochemical report, Dyn Claim Group, Author J.D. Curry, 105I11	Property Geological Geochemical Assessment Report Soil/Rock/Silt Cu Pb Zn	01-Jan-73	01-Jan-73
836	Geological & geochemical report, Gull Claim Group, Authors J.D. Curry & T.J. Adamson, 105I11	Property Geological Geochemical Soil/Rock/Silt Cu Pb Zn Assessment Reports	01-Jan-73	01-Jan-74
837	Geological & geochemical report, Tam Claim Group, Authors C.I. Godwin & T.J. Adamson, 105I12	Property Geological Geochemical Soil/Rock/Silt Cu Pb Zn Assessment Reports	01-Jan-73	01-Jan-74
838	Geological & geochemical report, Prevo Claim Group, Author J.D. Curry, 105I12	Property Geological Geochemical Soil/Rocks/Silt Cu Pb Zn Assessment Report	01-Oct-73	01-Oct-73
839	Geologic report, Nip Mineral Claim Group NWT, geophysical report on magnetometer survey of Nip Mineral Claim Group, Authors K. Kirkland & J.S. Brock, 105I07	Property Geological Geochemical Geophysical Ground Mag In NWT	01-Jan-68	01-Jan-68
840	Mineral occurrence books, 105H	Regional Geological Summary Of Showings Mainly From Published Sources	01-Jan-75	31-Dec-75
841	Geophysical, Frances Lake, 105H	Regional Geological Geophysical Annotated GSC Aeromag Maps	01-Jan-75	31-Dec-75
842	Geology, Frances Lake, 105H	Regional Geological Various 250K GSC Geological And Topo Maps With Annotations	01-Jan-75	31-Dec-75
843	Frances Lake, mineral showings, Author J.S. Brock, 105H	Regional Geological Prospecting Notes On Showings In Area Also Some In 105A & 105I	01-Jan-67	01-Jan-67
844	1969 Geochemical work sheets, 105H	Regional Geochemical Field Maps Of Traverse Locations	01-Jan-69	01-Jan-69
845	1969 Geochemical anomalies, 105H	Regional Geochemical	01-Jan-69	01-Jan-69
846	1970 Field sheets, 105H	Regional Misc Maps & Overlays With Outcrops & Notes	01-Jan-70	01-Jan-70
847	1968 Geochemical traverses, Frances Lake, 105H	Regional Geochemical Field Sketches/Sample Locations	01-Jan-68	01-Jan-68
848	Property submitted (Andy Szabo), Author J.S. Brock, Mount Coates, 105H	Property Prospecting No Location	01-Jan-70	01-Jan-70
849	Property submitted by Norman Jarvella, Author R.E.G. Davis, 105H	Property Prospecting Assay But No Location	01-Jan-67	01-Jan-67
850	Silver Claim examination report, Author T.L. Sadler-Brown, 105H01	Property Geological Assays	01-Sep-67	01-Sep-67
851	Hyland River & Hyland Lake Area, Author R.E.G. Davis, 105H01	Regional Geological Geochemical Few Cu Zn Silts.	01-Jan-63	01-Jan-63
852	Preliminary geological report on Toby Claim Group, Frances Lake Area, Author F.L. Croteau, 105H02	Property Geological Also Contains Notes And Correspondence On Property By J.C. Turner	01-Jul-70	01-Jul-70
853	Property submitted by D.C. Group, Frances Lake Area, Authors E.O. Chisholm & Others, 105H02	Property Geological Geophysical Also Contains Report By G.O. Stenoee Sept 1965 On Trenching & Ground Mag.	01-Jan-65	31-Dec-66
854	1969 Field sheets, 105H03	Regional Geological Geochemical Photo Overlay With Sample Sites	01-Jan-69	01-Jan-69
855	Geochemistry, Klatsa River, 105H03	Regional Geochemical Silts Cu Pb Zn Mn	01-Jan-69	01-Jan-70
856	Field sheets, Klatsa River, 105H03	Regional Geochemical	01-Jan-69	01-Jan-69
857	Geological examination, soil & sediment, around the Hawk Scheelite Project, Author T. Liverton, 105H03	Property Geological Prospecting Scheelite Grain Counts In Soil & Sediments Assessment Report.	01-Nov-78	01-Nov-78
858	A Report on a soil geochemical & electromagnetic survey, The Hawk Claims, Author G.A. Jilson, 105H03	Property Geological Geochemical Geophysical Soils Cu Pb Zn Crone Cem Horizontal Loop Part Of Larger Property Investigation For Pb Zn Not W	01-Nov-80	01-Nov-80
859	Field sheet, Tuchtua River, 105H04	Regional Geological Geochemical	01-Jan-69	01-Jan-69
860	1969 Field sheets, 105H04	Regional Geological Geochemical Photo Overlays At Sample Locations	01-Jan-69	01-Jan-69
861	Geochemistry, Tuchtua River, 105H04	Regional Geochemical Silts Soils Cu Pb Zn Mn	01-Jan-69	31-Dec-70
862	Geology, 105H04	Regional Geological	01-Jan-75	31-Dec-75
863	A report on a geochemical survey, The Kneil Claims, Author G.A. Jilson, 105H04	Property Geological Geochemical Soils Pb Cu Zn Selected Au As Hg Ba Ag Assessment Report	01-Jan-82	01-Jun-82
864	Geochemical & geophysical report, The Julia Claims Stage & a report on geology, geophysics & diamond drilling of The Julia Claims, Authors G.H. Giroux & C.A. Aird, 105H05	Property Geological Geophysical Drilling Ground Mag & Horizontal Loop EM Vif EM Geochemical Soils Cu Pb Zn Au	01-Jan-75	31-Dec-75
865	Regional, geochemical, silts Cu, Pb, Zn, & Mn, 105H05	Regional Geochemical Silts Cu Pb Zn Mn	01-Jan-69	01-Jan-69
866	1969 Field sheets, 105H05	Regional Geochemical Photo Overlays With Sample Locations	01-Jan-69	01-Jan-69
867	Simpson Tower Area, Mount Billings Venture, Authors E.A. Ostensoe & Others, 105H06	Property Geological Geophysical Dip Needle Survey	01-Jan-65	31-Dec-66
868	Property report, Glenna-Lake Claim Group, 105H07	Property Geological Assays	01-Oct-65	01-Oct-65
869	Property submitted, The Mike Claims, 105H07	Property Geological Geochemical Geophysical Drilling Trenching Contains Nov 1969 Overview Report By J.G. Simpson & Various Other Reports & Maps Etc.	01-Jan-66	01-Jan-71
870	Report, Hitchhiker & P.Y. Claim Groups, Watson Lake Mining District, 105H14	Property Geological Airborne Geophysical With No Data	01-Jun-67	01-Jun-67
871	1974 Field work report, Sand & Gun Claim Groups, Author S.L. McLennan, 105I15 & 105I16	Property Geological Geochemical Drilling Soil Rock Cu Pb Zn Diamond Drilling 8 Holes Logs Assays Cu Pb Zn Some Au Ag In NWT East Of O'Grady Batholith Assessment Report?	01-Nov-74	01-Nov-74
872	Property submitted by Bill Wark, D.S. Group, Author E.O. Chisholm, 105H02	Property Geological Prospecting Correspondence & Brief Description	01-Jan-75	31-Dec-75
873	Frances Lake, various files, 105H06	Property Geological Geochemical Drilling Trenching	01-Jan-66	01-Jan-74
874	Frances Lake, various files, 105H06	Property Geophysical Turam Ground Mag EM Gravity Horizontal Loop & Vertical Loop Orientation	01-Jan-69	01-Jan-70
875	Various property files, Frances Lake, 105H06	Property Geological Drilling History Of Property & Proposed Exploration By Camc	01-Jan-73	01-Jan-79
876	Geophysical report, vector pulse electromagnetometer data, Barb Mineral Claims, Frances Lake Area, Author G.E. White, 105H06	Property Geophysical Pulse EM	01-Apr-79	01-Apr-79
877	Matt Berry Mines proposed plans & estimated cost & comments on Same, Authors L. LaPrairie & K. Dawson, 105H06	Property Geological	01-Jan-70	01-Jan-70
878	Property submitted by W. Green & Kopinex, Frances Lake, Author E.O. Chisholm, 105H06	Property Geological Prospecting Brief Notes	01-Jan-65	01-Jan-65

**APPENDIX IV - ANVIL FILE LIST**

LINE	FILE_NUMBER	BOX_NUMBER	BOX_NOTE	NTS	MINFILE	COMPANY
879	105H07/0880	20042437		105H07	105H011	Atlas Exploration Limited & Yukon Pacific Prospecting Group
880	105H07/0881	20042437		105H07	105H009	Atlas Exploration Limited
881	105H07/0882	20042437		105H07	Not Applicable	Atlas Exploration Limited
882	105H08/0883	20042437		105H08	105H027	Corrie Copper Ltd. & Canex Placer Corporation
883	105H09/0877	20042437		105H09	105H036	Dynasty Syndicate
884	105H09/0884	20042437		105H09	105H033	Cyprus Exploration Corporation Ltd. & Wye Lake Resources Ltd.
885	105H10/0876	20042437		105H10	105H037	Atlas Exploration Limited
886	105H12/0875	20042437		105H12	105H048	Atlas Exploration Limited
887	105H12/0885	20042437		105H12	Not Applicable	Atlas Explorations Limited
888	105H13/0874	20042437		105H13	105H064	Atlas Exploration Limited
889	105H13/0886	20042437		105H13	Not Applicable	Atlas Exploration Limited
890	105H14/0887	20042437		105H14	Not Applicable	Atlas Explorations Limited
891	105H14/0888	20042437		105H14	105H052	Atlas Exploration Limited
892	105H14/0889	20042437		105H14	105H054	Atlas Exploration Limited
893	105/0897	20042438		105,115,116	Not Applicable	Atlas Exploration Limited
894	105E(NE)/0893	20042438		105G(NE), 105H (NW), 105I (SW), 105J (SE)	Various	Atlas Exploration Limited
895	105G(N)/0895	20042438		105G(N)	Not Applicable	Dynasty Explorations Limited
896	105G(NE)/0890	20042438		105G(NE), 105H (NW), 105I (SW), 105J (SE)	Various	Atlas Exploration Limited
897	105G(NE)/0891	20042438		105G(NE), 105H (NW), 105I (SW), 105J (SE)	Various	Atlas Exploration Limited
898	105G(NE)/0894	20042438		105G(NE)	Not Applicable	Atlas Exploration Limited
899	105G/0896	20042438		105G, 105H (SW), 105K (S), 105L (NE)	Not Applicable	Dynasty Explorations Limited
900	105G09/0892	20042438		105G09, 105G15, 105H12, 105I04, 105J01	Not Applicable	Atlas Exploration Limited
901	105G(NE)/0903	20042439		105G (NE)	Not Applicable	Atlas Explorations Limited
902	105G(NE)/0915	20042439		105G(NE), 105J (SE)	Not Applicable	Atlas Exploration Limited
903	105G(NE)/0916	20042439		105G(NE)	Not Applicable	Atlas Exploration Limited
904	105G(NE)/0918	20042439		105G(NE)	Not Applicable	Dynasty/Atlas
905	105G(NE)/0919	20042439		105G(NE)	Not Applicable	Atlas Exploration Limited
906	105G/0898	20042439		105G, 105H (SW)	Not Applicable	Atlas Exploration Limited
907	105G/0899	20042439		105G	Not Applicable	Dynasty Explorations Limited
908	105G/0900	20042439		105G	Not Applicable	Dynasty Explorations Limited
909	105G/0901	20042439		105G	Not Applicable	Dynasty/Atlas
910	105G/0902	20042439		105G	Not Applicable	Dynasty Explorations Limited
911	105G/0904	20042439		105G	Not Applicable	Dynasty/Atlas
912	105G/0905	20042439		105G	Not Applicable	Dynasty/Atlas
913	105G/0906	20042439		105G	Not Applicable	Dynasty/Atlas
914	105G/0907	20042439		105G	Not Applicable	Dynasty/Atlas
915	105G/0908	20042439		105G	Not Applicable	Dynasty/Atlas
916	105G/0909	20042439		105G	Not Applicable	Atlas Exploration Limited
917	105G/0910	20042439		105G	Not Applicable	Atlas Exploration Limited
918	105G/0911	20042439		105G	Not Applicable	Dynasty/Atlas
919	105G/0913	20042439		105G	Not Applicable	Atlas Exploration Limited
920	105G/0917	20042439		105G	Various	Atlas Exploration Limited
921	105G/0920	20042439		105G, 105H, 105I, 105J	Not Applicable	Atlas Exploration Limited
922	105G/0921	20042439		105G	Not Applicable	Atlas Exploration Limited
923	105G12/0912	20042439		105G12	unknown	Cyprus Anvil Mining Corporation

**APPENDIX IV - ANVIL FILE LIST**

LINE	TITLE	CONTENT	From DATE	to DATE
879	Property submitted, Mount Billings Area, report on trenching, geological mapping & magnetometer survey, BM No.9 Claim Group, Mount Billing Area, southeast Yukon, Author E.A. Ostensoe, 105H07	Property Geological Geophysical Magnetometer Survey	01-Jan-65	01-Jan-65
880	Glenna-Lake Group, Authors J.C. Turner & C.L. Smith, 105H07	Property Geological Prospecting Brief Description & Correspondence	01-Jan-67	01-Jan-67
881	Geology, Tyers River (Norque) Area, Author W. Walker, 105H07	Regional Geological No Maps	01-Jan-66	01-Jan-66
882	Reports Corrie Claim Group, 105H08	Property Geological Includes Sevensma Report June 1971	01-Jan-71	01-Jan-71
883	Hyland River, Bill Claim Group, Author Reg Davis, 105H09	Property Geological	01-Jan-63	01-Jan-63
884	Brad 1-8 Mineral Claims, Authors P.H. Sevensma & H.S. Atkins, 105H09	Property Geological Geochemical A Few Pb Zn Soils	01-Jan-72	01-Jan-72
885	Geologic report, Toy Mineral Claim Group, Sheldon Lake Area, Author J.S. Brock, 105H10	Property Geological Geochemical Geophysical Soils Cu Pb Zn Ground Mag.	01-Jan-67	01-Jan-67
886	Ted Group, Barite Property, Author C.L. Smith, 105H12	Property Geological	01-Jan-67	01-Jan-67
887	no title entered	Regional, Geological Geochemical	13-Dec-04	13-Dec-04
888	Tim Group, geochemical report & magnetic & electromagnetic survey, Author R.J. Darney, 105H13	Property Geological Geochemical Geophysical Mag Ground EM Soils Cu Pb Zn Assessment Reports.	01-Jan-68	01-Jan-68
889	Oex field sketches & notes, 105H13	Regional Geological Geochemical	01-Jan-67	01-Jan-67
890	no title entered	Regional, Geological	01-Jan-75	31-Dec-75
891	Fin Campbell Oex, Authors F.H. Campbell & E.O. Chisholm, 105H14	Property Geological Assays Au Ag Pb Zn Cu	01-Jan-66	01-Jan-66
892	PY Group, northeast Tilei Lake, Brodell examination, Author R.E.G. Davis, H. Brodell, 105H14	Property Geological Prospecting Assays	01-Jan-67	01-Jan-67
893	1969 Project proposed for exploration, Tintina, 115 & 116	Regional Geological Proposed Work Only Various Notes & Memos About Rea By Aho Chisholm Clyde Smith	01-Jan-69	01-Jan-69
894	Report on Sheldon Region, 105E (NE), 105H (NW), 105I (SW), & 105J (SE)	Property Geological Geochemical Geophysical Pike Pay War Bill Jake Spud Ris & Toy Properties Brief Notes No Maps	01-Jan-66	01-Jan-66
895	Proposed exploration, Ross River Mines Project, Author P.M. Dean, 105G (N)	Regional Geological Proposed Work Only	01-Jan-73	01-Jan-73
896	Report on Sheldon Region Claim Groups, Author C.L. Smith, 105G (NE), 105H (NW), 105I (SW), & 105J (SE)	Ted Toy Tim Claims Crone JEM Or Ronka EM16 On Some Soils Cu Pb Zn On Most	01-Jan-67	01-Jan-67
897	Sheldon Project report, Author C.L. Smith, 105G (NE), 105H (NW), 105I (SW), & 105J (SE)	Property Regional Geological Geochemical Geophysical Trenching Pike Nar Pay Jake Ted Bill Ris Spud Toy Claims Most On Pike Soils/Silts Cu Pb Zn Airborne EM Mag Traffic Mtn. Area	01-Jan-67	01-Jan-67
898	Report on geology, Sheldon Region, between Pelly Lakes & McEvoy Lakes, Author C.L. Smith, 105G (NE)	Regional Geological Geochemical Prospecting Soils S.H Cu Pb Zn Assays	01-Jan-67	01-Jan-67
899	1970 Field work report on Tintina Project Oex Program, Magundy, Ross River & Fyre Lake, Author T.J. Adamson, 105G, 105H (SW), 105K (S), & 105L (NE)	Regional Geological Geochemical Prospecting Soil/Silt/Rock Cu Pb Zn Mo Regional & Follow-Up Areas	01-Dec-70	01-Dec-70
900	Sheldon Area, Oex final report on geochemistry & geology, Author R.J. Darney, 105G09, 105G15, 105H12, 105I04, & 105J01	Regional Geological Geochemical Prospecting Soil/Silt Cu Pb Zn Prospecting & Assays In S. Mcevoy Fortin Lake Wolf Canyon Near Traffic Mtn & Pike Mtn.	01-Jan-69	01-Jan-69
901	no title entered	Regional, Geological Geochemical Geophysical, Prospecting, Maps Only Fig 1-16 From Final Report in Another File	01-Feb-69	01-Feb-69
902	1966 to 1969 Field work, summary report, Sheldon Area, Author W.J. Roberts, 105G (NE) & 105J (SE)	Regional Geological Geochemical Geophysical W. Fortin Pike Area Map Only	01-Mar-72	01-Mar-72
903	Report on geology, Sheldon Region, between Pelly Lakes & McEvoy Lake, Author C.L. Smith, 105G (NE)	Regional Geological Geochemical Prospecting Maps Only	01-Jan-67	01-Jan-67
904	Sheldon Area, geology & aeromagnetic, 1 mile scale, 105G (NE)	Regional Geological Geophysical Prospecting GSC Aeromag With Geology Showings Anomalies Etc. Annotated	01-Jan-75	31-Dec-75
905	Report on Oex, geology survey, Sheldon Area, Author M. Sakurai, 105G (NE)	Regional Geological	01-Jan-67	01-Jan-67
906	1969 Report on exploration activities, Tintina Project, Finlayson Lake Area, Author G. Pearse, 105G & 105H (SW)	Regional Geological Geochemical Soil/Silt Cu Pb Zn Mn	01-Jan-69	01-Jan-69
907	Fyre Lake, project proposal exploration, Author P.M. Dean, 105G	Regional Geological Proposal For Follow-Up Work In Finlayson Belt	01-Jan-73	01-Jan-73
908	Fyre Lake Area, misc. from 1973/1974, 105G	Regional Geological Geochemical Collection Of Notes A/S Mineral Inventory Sheets & Following Targets Not Near Data	01-Jan-73	31-Dec-74
909	1969 Field sheets, 105G	Regional Geological Geochemical Photo Overlays Of Sample Locations Of Outcrops & Traverses	01-Jan-69	01-Jan-69
910	1973 Field work, project summary & proposed exploration, Fyre Lake, Author P.M. Dean, 105G	Regional Geological Geochemical Prospecting Soil/Silt/Rock Cu Pb Zn	01-Nov-73	01-Nov-73
911	Information on proposal, Ross River Project, Comp 1 from NCM inventory, 105G	Regional Geological Not New Data	01-Jan-73	01-Jan-73
912	Finlayson Lake, aeromag 1" = 4 miles, 105G	Regional Geological Geophysical GSC Aeromag With Annotations	01-Jan-75	31-Dec-75
913	1969 Work sheets, Finlayson Lake, 105G	Regional Geological Geochemical 250K Topos With Sample Traverse Claim Group Locations & Misc Annotations	01-Jan-69	01-Jan-69
914	1966/1967 Geochemical coverage, Finlayson Lake, 105G	Regional Geochemical Status Map Of Coverage Only On 250K Topo	01-Jan-66	01-Jan-67
915	Finlayson Area, report on exploration activities June to August 1969, 105G	Regional Index Map Only	01-Jan-69	01-Jan-69
916	1968 Work sheets, South McEvoy Area, geochemistry & geology, 105G	Regional Geological Geochemical Field Maps Of Sample Locations Outcrops Etc	01-Jan-68	01-Jan-68
917	1976 Prospecting Traverses, Finlayson Lake, 105G	Regional Prospecting 250K Map With Locations	01-Jan-67	01-Jan-67
918	1967 Geochemical coverage-end, Finlayson Lake, 105G	Regional Geochemical Status Map On 250K Topo	01-Jan-67	01-Jan-67
919	Fairclough Project, Authors A.E. Aho & R.J. Cathro, 105G	Regional Geological Prospecting Search For Lost Showings From 1930's	01-Jan-66	01-Jan-66
920	Report on Sheldon Lake Region Claims Groups, excluding Pay Group, Author C.L. Smith, 105G	Property Geological Geochemical Excerpt Of Report For 105G Properties (See Main Report)	01-Nov-67	01-Nov-67
921	1967 Field season, progress & general reports, Sheldon, 105G, 105H, 105I, & 105J	Regional Progress Reports Logistics Etc.	01-Jan-67	01-Jan-67
922	Sheldon Project report, Author C.L. Smith, 105G	Regional Geological Geochemical Partial Copy See Full Report In Another File	01-Jan-67	01-Jan-67
923	Property submitted, Soy Claims A. Kulan, Author J.G. Simpson, 105G12	Property Geological Geochemical Sparse Info location uncertain Soy cl on 105K02 @ minifle 105K023	01-Jan-72	01-Jan-72

**APPENDIX IV - ANVIL FILE LIST**

LINE	FILE NUMBER	BOX NUMBER	BOX NOTE	NTS	MINFILE	COMPANY
924	105H(N)/0914	20042439		105H(N)	Not Applicable	Engineers
925	105G,H/0927	20042440		105G, 105H, 105I, 105J	Not Applicable	Dynasty/Atlas
926	105G/0922	20042440		105G	Not Applicable	Anvil Mining Corporation
927	105G/0923	20042440		105G	Not Applicable	Dynasty/Atlas
928	105G/0924	20042440		105G	Not Applicable	Dynasty/Atlas
929	105G/0926	20042440		105G	Not Applicable	Dynasty/Atlas
930	105G/0928	20042440		105G	Not Applicable	Dynasty/Atlas
931	105G/0929	20042440		105G	Not Applicable	Anvil Mining Corporation
932	105G/0935	20042440		105G	Not Applicable	Atlas Exploration Limited
933	105G01,02/0931	20042440		105G01, 105G02	Not Applicable	Atlas Exploration Limited
934	105G01/0925	20042440		105G01, 105G02, 105G07, 105G08	Not Applicable	Dynasty/Atlas
935	105G01/0930	20042440		105G01	105G083	Cyprus Anvil Mining Corporation
936	105G01/0932	20042440		105G01	Not Applicable	Atlas Exploration Limited
937	105G01/0933	20042440		105G01	Not Applicable	Atlas Exploration Limited
938	105G01/0934	20042440		105G01	Not Applicable	Atlas Exploration Limited
939	105G02/0936	20042440		105G02	105G034, 105F035, 105F036, 105F037	Atlas Exploration Limited
940	105G02/0937	20042441		105G02	105G036	Atlas Exploration Limited
941	105G02/0938	20042441		105G02	105G068	Atlas Exploration Limited
942	105G02/0939	20042441		105G02	105G068	Atlas Exploration Limited
943	105G02/0940	20042441		105G02	105G034	Cassiar Asbestos Corporation
944	105G02/0941	20042441		105G02	105G001	Atlas Exploration Limited & Newmont Mining Corporation of Canada
945	105G02/0942	20042441		105G02	Not Applicable	Atlas Exploration Limited
946	105G02/0943	20042441		105G02	Not Applicable	Atlas Exploration Limited
947	105G02/0944	20042441		105G02	Not Applicable	Atlas Exploration Limited
948	105G02/0945	20042441		105G02	105G098	Atlas Exploration Limited
949	105G02/0946	20042441		105G02	Not Applicable	Atlas Exploration Limited
950	105G02/0949	20042441		105G02	Not Applicable	Atlas Exploration Limited
951	105G03/0947	20042441		105G03	Not Applicable	Atlas Exploration Limited
952	105G03/0948	20042441		105G03	105G006	Tintina Silver Mines
953	105G05/0950	20042441		105G05	Not Applicable	Atlas Exploration Limited
954	105G05/0951	20042441		105G05	Not Applicable	Atlas Exploration Limited
955	105G05/0952	20042441		105G05	Not Applicable	Atlas Exploration Limited
956	105G06/0953	20042441		105G06	Not Applicable	Atlas Exploration Limited
957	105G06/0954	20042441		105G06	Not Applicable	Atlas Exploration Limited
958	105G06/0955	20042441		105G06	Not Applicable	Atlas Exploration Limited
959	105G06/0956	20042441		105G06	Not Applicable	Atlas Exploration Limited
960	105G06/0957	20042441		105G06	105G007	Dynasty Syndicate
961	105G06/0958	20042441		105G06	105G016	Empire Metals Corp. Ltd.
962	105G07/0959	20042442		105G07	Not Applicable	Atlas Exploration Limited
963	105G07/0960	20042442		105G07	Not Applicable	Atlas Exploration Limited
964	105G07/0961	20042442		105G07	105G032	Conwest Exploration Co. Ltd.
965	105G07/0962	20042442		105G07	Not Applicable	Atlas Exploration Limited
966	105G07/0963	20042442		105G07	Not Applicable	Atlas Exploration Limited
967	105G07/0964	20042442		105G07	105G008?	Dynasty/Atlas
968	105G07/0965	20042442		105G07	105G033	Atlas Exploration Limited

**APPENDIX IV - ANVIL FILE LIST**

LINE	TITLE	CONTENT	From DATE	to DATE
924	Property report, Frances Lake Area, Author A.R. Archer, 105H (N)	Lake Area	01-Jan-66	01-Jan-66
925	Field sheets, Fyre Lake, 105G, 105H, 105I, & 105J	Regional Geological Geochemical Annotated 250K Topo Maps With Traverses Etc.	01-Jan-75	31-Dec-75
926	1969 Geochemical, Finlayson Lake, 105G	Regional Geological Geochemical Geophysical Actually Annotated GSC Aeromag Map 4Mile	01-Jan-75	31-Dec-75
927	Geology reconnaissance, 105G	Regional Geological Annotated 250K GSC Geology Topo Company Maps Etc. Gossan Recce.	01-Jan-75	31-Dec-75
928	1970 Field sheets, 105G	Regional Geological Photo Overlays Of Sample Locations	01-Jan-70	01-Jan-70
929	Mineral occurrence books, 105G	Regional Geological Compilation Of Info Or Showings In Area Mostly From Published Sources Gossan Recce	01-Jan-75	31-Dec-75
930	Sheldon Area, aeromagnetic maps, 105G	Regional Geophysical Coloured & Sparsely Annotated GSC 1"=1Mi Aeromag Maps	01-Jan-75	31-Dec-75
931	1974 Geochemical, Sheldon, 105G	Regional Geochemical Soil Geochemical Results 1974 From Acme Analytical	01-Jan-74	01-Jan-74
932	1962 Property submitted by H. Versluse, Fyre Lake Area, Author P. Versluse, 105G	Regional Prospecting Claim Location Proposal History Little Data	01-Jan-82	01-Jan-82
933	Fyre Lake, Oex airborne compilation, Lockwood Survey Corporation, 105G01 & 105G02	Regional Geophysical Airborne Mag/EM	01-Jan-66	01-Jan-66
934	Geology, The Fyre Lake Area, Author W. Walker, 105G01, 105G02, 105G07, & 105G08	Regional Geological	01-Jan-66	01-Jan-66
935	1975 Field work report, geology, geochemistry, & geophysics, a report on an induced polarization survey, The PY Claims & PY Mineral Claim Group, Authors P.E. Walcott & D.J. Adamson, 105G01	Property Geological Geochemical Geophysical IP Crone JEM Soil Cu Pb Zn Assessment Reports	01-Jun-75	01-Sep-75
936	Report, Fyre Lake, follow-up work NTS, Sept 1969, Author G. Pearse, 105G01	Regional Geological Geochemical Silt/Soil Cu Pb Zn Mo	01-Dec-69	01-Dec-69
937	Geochemical, Waters Creek, 105G01	Regional Geochemical Geochem Results Silts Cu Pb Zn Mn	01-Jan-69	01-Jan-69
938	1969 Field sheets, 105G01	Regional Geochemical Photo Overlays With Sample Locations	01-Jan-69	01-Jan-69
939	Dub geological report, Fyre Lake Area, Authors J.S. Brock & Others 105G02	Property Geological Geochemical Geophysical Collection Of Maps Re: Dub Claims Soils Cu Zn Ground Mag Horizontal Loop EM	01-Jan-66	01-Jan-66
940	Report on diamond drilling, Dub Mineral Claims 1-167 lots 11 & 12 Sept 28 to Nov 20 1966, Author T.L. Sadlier-Brown, 105G02	Property Geological Drilling Drill Logs Assessment Report.	28-Sep-66	20-Nov-66
941	105G02	Property Geological Geophysical Ground Mag Horizontal Loop EM	01-Jan-66	01-Jan-70
942	Ash Claim Group, geochemistry, Authors J.S. Brock & J.N. Boaten, 105G02	Property Geochemical Soils Cu Pb Zn Assessment Report Plus Assorted Maps & Analytical Results Sheets	01-Jan-67	01-Jan-67
943	Sheridan-Kelk electromagnetic survey, E Zone, Fire Lake Area, Author W.N. Plumb, 105G02	Property Geophysical EM	01-Jan-61	01-Jan-61
944	Various files & reports, Rabo-Val Group, Authors J.S. Brock & Others, 105G02	Property Geological Geochemical Geophysical Drilling Soils Cu Pb Zn Airborne EM Copies Of Some Newmont Maps & Drill Sections	01-Jan-56	01-Jan-66
945	Geochemical, Upper Black River, 105G02	Regional Geochemical Geochem Results Silts/Soils Cu Pb Zn Mn	01-Jan-66	01-Jan-66
946	Fyre Lake, Oex staking, 105G02	Regional Claim Location	01-Jan-66	01-Jan-66
947	Field sheets, Upper Black River, 105G02	Regional Geochemical Sample Locations	01-Jan-75	31-Dec-75
948	Ant Claims, various files, Authors J.S. Brock 1967 & W.J. Roberts 1970, 105G02	Property Geological Geochemical Geophysical EM Mag Assessment Report By Brock On EM & Mag 1967	01-Jan-67	01-Jan-70
949	1969 Field sheets, 105G02	Regional Geochemical Photo Overlays Of Sample Locations	01-Jan-69	01-Jan-69
950	Geophysics aero EM & mag sheet 3, Author Lockwood Survey Corp., 105G02	Regional Geophysical Airborne Mag EM	01-Jan-66	01-Jan-66
951	Field sheets, Junkers Lake, 105G03	Regional Geological Geochemical Sample & Outcrop Location(1 Each!)	01-Jan-69	01-Jan-69
952	Eagle CL various files & reports, Authors W.W. Moorhouse, P.R. Heenan, K.J. Christie, & A.R. Archer, 105G03	Property Geological Drilling	01-Jan-61	01-Jan-73
953	1969 Field sheets, 105G05	Regional Geochemical Traverse Location Only	01-Jan-69	01-Jan-69
954	Geochemical, McNeil Lake, 105G05	Regional Geochemical Silt Results Cu Pb Zn	01-Jan-69	01-Jan-69
955	Field sheet, McNeil Lake, 105G05	Regional Geochemical Sample Locations With Results	01-Jan-69	01-Jan-69
956	Grass Lakes, EM/Mag sheet 2, Author Lockwood Survey Group, 105G06	Regional Geophysical Airborne Mag/EM	01-Jan-66	01-Jan-66
957	Geochemical, Upper Hoole River, 105G06	Regional Geochemical Results Silt Cu Pb Zn Mn	01-Jan-66	01-Jan-66
958	1969 Field sheets, 105G06	Regional Geological Geochemical Photo Overlays With Sample Sites & Outcrops	01-Jan-69	01-Jan-69
959	Field sheets, Upper Hoole River, 105G06	Regional Geochemical Prospecting Sample Locations & Prospecting Notes	01-Jan-69	01-Jan-69
960	Hoole River, Red Claim Group, Author R.E.G. Davis, 105G06	Property Geological	01-Oct-62	01-Oct-62
961	Report on the Pelly lead-zinc Property, Watson Lake, Author A.E. Nevin, 105G06	Pb Zn Copies Of Earlier Airborne Mag EM (Lockwood) From A Sevensma Report	01-Feb-75	01-Feb-75
962	Grass Lakes, Lockwood airborne electromagnetic/mag sheets #3 & #4, Author Lockwood Survey Corp., 105G07	Regional Geophysical Airborne EM & Mag	01-Jan-66	01-Jan-66
963	Geology, 105G07	Regional Geological	01-Jan-69	01-Jan-69
964	Report on The Pack Group, Author A.S. Ashton, 105G07	Property Geological Drilling Drill Logs	01-Jan-61	01-Jan-61
965	Geochemical, Grass Lakes, 105G07	Regional Geochemical Silts Cu Pb Mn	01-Jan-69	01-Jan-69
966	Property submitted, North Lake Area, Sandua-Kerr, 105G07	Regional Geophysical Look Like Airborne Mag Profiles With Corresponding 250K Topo Flight Lines	01-Jan-75	31-Dec-75
967	Zap Claims, 105G07	Property Geochemical One Line Of Soils With Cu Pb Zn Low Results Location Unknown.	01-Jan-66	01-Jan-66
968	Tak Claims, geochemical various files, Authors J.S. Brock & J.N. Boating, 105G07	Property Geochemical Soils Cu Pb Zn Includes Assessment Report On Soil Survey Brock & Boating 1966	01-Jan-66	01-Jan-66

**APPENDIX IV - ANVIL FILE LIST**

LINE	FILE NUMBER	BOX NUMBER	BOX NOTE	NTS	MINFILE	COMPANY
969	105G07/0966	20042442		105G07	105G033	Atlas Exploration Limited
970	105G08/0967	20042442		105G08	Not Applicable	Atlas Exploration Limited
971	105G08/0968	20042442		105G08	Not Applicable	Atlas Exploration Limited
972	105G08/0969	20042442		105G08	105G121	Curragh Resources Inc.
973	105G08/0970	20042442		105G08	Not Applicable	Atlas Exploration Limited
974	105G08/0971	20042442		105G08	Not Applicable	Atlas Exploration Limited
975	105G08/0972	20042442		105G08	Not Applicable	Atlas Exploration Limited
976	105G08/0973	20042442		105G08	Not Applicable	Atlas Exploration Limited
977	105G09/0974	20042442		105G09	Not Applicable	Atlas Exploration Limited
978	105G09/0975	20042442		105G09	Not Applicable	Atlas Exploration Limited
979	105G09/0976	20042442		105G09	Not Applicable	Atlas Exploration Limited
980	105G09/0977	20042442		105G09	Not Applicable	Atlas Exploration Limited
981	105G10/0978	20042442		105G10	Not Applicable	Atlas Exploration Limited
982	105G10/0979	20042442		105G10	Not Applicable	Atlas Exploration Limited
983	105G10/0980	20042442		105G10	Not Applicable	Atlas Exploration Limited
984	105G10/0981	20042442		105G10	Not Applicable	Atlas Exploration Limited
985	105G10/0982	20042442		105G10	105G043	Atlas Exploration Limited & Cyprus Anvil Mining Corporation
986	105G10/0983	20042442		105G10	105G043 and vicinity	Atlas Exploration Limited
987	105G11/0984	20042442		105G11	Not Applicable	Atlas Exploration Limited
988	105G11/0985	20042442		105G11	Not Applicable	Atlas Exploration Limited
989	105G11/0986	20042442		105G11	Not Applicable	Atlas Exploration Limited
990	105G11/0987	20042442		105G11	Not Applicable	Atlas Exploration Limited
991	105G11/0988	20042442		105G11	Not Applicable	Atlas Exploration Limited
992	105G11/0989	20042442		105G11	Not Applicable	Atlas Exploration Limited
993	105G11/0990	20042442		105G11	Not Applicable	Atlas Exploration Limited
994	105G11/0991	20042442		105G11	Various	Northlake Mines Limited
995	105G11/0992	20042442		105G11	Not Applicable	Atlas Exploration Limited
996	105G11/0993	20042443		105G11	Not Applicable	Atlas Exploration Limited
997	105G11/0994	20042443		105G11	Not Applicable	Atlas Exploration Limited
998	105G11/0995	20042443		105G11	Not Applicable	Atlas Exploration Limited
999	105G11/0996	20042443		105G11	Not Applicable	Atlas Exploration Limited
1000	105G11/0997	20042443		105G11	105G023	Atlas Exploration Limited
1001	105G11/0998	20042443		105G11	105G024	Atlas Exploration Limited
1002	105G11/0999	20042443		105G11	105G025	Atlas Exploration Limited
1003	105G11/1000	20042443		105G11	Not Applicable	Atlas Exploration Limited
1004	105G11/1001	20042443		105G11	Not Applicable	Atlas Exploration Limited
1005	105G12/1002	20042443		105G12	105G048	Curragh Resources Inc. & Northern Dynasty Explorations Ltd.
1006	105G12/1003	20042443		105G12	Not Applicable	Atlas Exploration Limited
1007	105G12/1004	20042443		105G12	Not Applicable	Atlas Exploration Limited
1008	105G12/1005	20042443		105G12	Not Applicable	Atlas Exploration Limited
1009	105G12/1006	20042443		105G12	Not Applicable	Atlas Exploration Limited
1010	105G12/1007	20042443		105G12	Not Applicable	Atlas Exploration Limited
1011	105G12/1008	20042443		105G12	105G013	Cyprus Exploration Corporation Ltd., Archer Cathro & Chevron Oil
1012	105G13/1009	20042443		105G13	Not Applicable	Atlas Exploration Limited
1013	105G13/1010	20042443		105G13	Not Applicable	Atlas Exploration Limited
1014	105G13/1011	20042443		105G13	Not Applicable	Atlas Exploration Limited
1015	105G13/1012	20042443		105G13	Not Applicable	Atlas Exploration Limited
1016	105G05/1019	20042444		105G05	105G092, 105G141	Atlas Exploration Limited
1017	105G14/1013	20042444		105G14	Not Applicable	Atlas Exploration Limited
1018	105G14/1014	20042444		105G14	Not Applicable	Atlas Exploration Limited
1019	105G14/1015	20042444		105G14	Not Applicable	Atlas Exploration Limited
1020	105G14/1016	20042444		105G14	Not Applicable	Atlas Exploration Limited



**APPENDIX IV - ANVIL FILE LIST**

LINE	TITLE	CONTENT	From DATE	to DATE
969	Tak Claims, geophysical various files, Author J.S. Brock, 105G07	Property Geophysical Airborne EM Ground Mag EM (JEM Horiz Loop) Includes Assessment Report On EM & Mag By J S Brock 1966	01-Jan-66	01-Jan-66
970	Geophysics Airborne mag EM, Author Lockwood Survey Group, 105G08	Regional Geophysical	01-Jan-66	01-Jan-66
971	Geology, 105G08	Regional Geological	01-Jan-69	01-Jan-69
972	Property submission by Sleeper-Lady Lee, Author J.S. Dodge, 105G08	Property Geological	01-Jan-91	01-Jan-91
973	Geochemical, Wolverine Lakes, 105G08	Regional Geochemical Silts Cu Pb Zn Mn Results	01-Jan-69	01-Jan-69
974	Aeromag, EM Survey, Staking Location, 105G08	Regional Geophysical	01-Jan-66	01-Jan-66
975	Field sheet, Wolverine Lake, 105G08	Regional Geological Geochemical Sample Locations Preliminary Geology	01-Jan-66	01-Jan-66
976	1969 Field sheets, 105G08	Regional Geological Geochemical Photo Overlays With Sample Locations & Contacts	01-Jan-69	01-Jan-69
977	1969 Field sheets, 105G09	Regional Geological Geochemical Photo Overlays & Sketch Maps With Sample Locations & Outcrops	01-Jan-69	01-Jan-69
978	Geology, 105G09	Regional Geological	01-Jan-69	01-Jan-69
979	1969 Geology work sheets, McEvoy Lake, 105G09	Regional Geological Geochemical Traverse & Sample Locations	01-Jan-69	01-Jan-69
980	Geology & geochemistry, south part of Sheldon Area (McEvoy Creek), Author J.M. Bremner, 105G09	Regional Geological Geochemical Prospecting Silts Cu Pb Zn Mn	01-Dec-69	01-Dec-69
981	1969 Field sheets, Author G. Denton, 105G10	Regional Geological Geochemical Photo Overlays With Station Locations	01-Jan-69	01-Jan-69
982	Geochemistry, McEvoy Creek, 105G10	Regional Geochemical Silts Cu Pb Zn Mn	01-Jan-69	01-Jan-69
983	Geology, 105G10	Regional Geological Geochemical Prelim Geology Map & Geochem Sample Locations	01-Jan-69	01-Jan-69
984	Geochemical, Finlayson Lake, 105G10	Regional Geological Geochemical Field Maps Sample Locations Geology Notes & Outcrops	01-Jan-69	01-Jan-69
985	Bot Claims, various files, Authors K.M. Dawson & P.M. Dean, 105G10	Property Geological Geophysical Ground Mag Includes Assessment Reports: Ground Magnetometer Survey & Geological Mapping	01-Jan-69	01-Jan-77
986	Field sheets, 105G10	Property Regional Geological Photo Overlays Claim Sketches For Bot Claim	01-Jan-75	31-Dec-75
987	Field sheet, Mink Creek, 105G11	Regional Geological Geochemical Sample Locations & Preliminary Geology	01-Jan-69	01-Jan-69
988	1969 Work sheet, geology, Mink Creek, 105G11	Regional Geological Geochemical Sample Locations	01-Jan-69	01-Jan-69
989	1969 Field sheets, 105G11	Regional Geological Geochemical Photo Overlays Of Station Locations & Outcrops	01-Jan-69	01-Jan-69
990	Geochemical, Mink Creek, 105G11	Regional Geochemical Soil Cu Pb Zn Mn Results	01-Jan-69	01-Jan-69
991	Geology, Grass Lakes, Author, A.L. Sangster, 105G11	Regional Geological Notes On Geology	01-Jan-66	01-Jan-66
992	Geology, GSC map, Grass Lakes, 105G11	Regional Geological	01-Jan-66	01-Jan-66
993	Airborne geophysical, Author Lockwood Survey Corp., 105G11	Regional Geophysical Airborne EM/Mag	01-Jan-66	01-Jan-66
994	1966/1967 Exploration program report, property submitted by Northlake Mines, Watson Lake M.D., Author J.M. Cormie, 105G11	Property Geological Geochemical Geophysical Trenching Airborne & Ground EM & Mag Soil Geochem Covers Several Claim Groups Gee Pg Leo Cw El & Hoo	01-Jan-66	01-Jan-67
995	Grass Lakes staking, MISO, 105G11	Regional Claim Location God Gil & Gun Claims	01-Jan-66	01-Jan-66
996	Airborne geophysical, preliminary & final sheets, Author Lockwood Survey Corp., 105G11	Regional Geophysical Airborne Mag/EM	01-Jan-75	31-Dec-75
997	Air photos, individual 0.5 mile, Grass Lakes, 105G11	Regional Geological Geochemical Photo Overlay With Locations	01-Jan-66	01-Jan-66
998	Geochemical, Grass Lakes Region, 105G11	Regional Geochemical Field Maps W/ Locations	01-Jan-66	01-Jan-66
999	Geochemical regional results, Grass Lakes, Author R. Harvey, 105G11	Regional Geochemical Sample Notes Field Not Results	01-Jan-66	01-Jan-66
1000	Gil Mineral Claims, various files, geochemistry & geophysics, 105G11	Property Geological Geochemical Geophysical Ground Mag EM Soil Geochem Cu Pb Zn Results Incomplete Missing File Contents Only Report Is Ash Claims Assessment Report With Ash Crossed Out & Gil Written In	01-Jan-67	01-Jan-67
1001	God Mineral Claims, various files, geochemical & geophysical, Author J.S. Brock, 105G11	Property Geological Geochemical Geophysical Horizontal Loop Ground EM Ground Mag Soils Cu Pb Zn & Field Notes Includes Assessment Reports By Brock On Soil Sampling In 1966 & Brock On Geophysics In 1966	01-Jan-66	01-Jan-66
1002	Gun Mineral Claims, various files, geochemical & geophysical, Author J.S. Brock, 105G11	Property Geological Geochemical Geophysical Soils Cu Pb Zn Ground EM Crone JEM Horiz Loop Ground Mag Includes Assessment Reports By Brock On Soil Sampling In 1967 & Geophysical Surveys In 1967	01-Jan-67	01-Jan-67
1003	GX Grid Area, geochemical results, Grass Lakes, Author B. Harvey, 105G11	Regional Geochemical Cu Pb Zn Sample Results/ No Map	01-Jan-66	01-Jan-66
1004	GY Grid Area, geochemical results, Grass Lakes, Author Bob Harvey, 105G11	Regional Geochemical Cu Pb Zn Results No Map	01-Jan-66	01-Jan-66
1005	Northern Dynasty JV, general, 105G12	Property Correspondence News Releases & Annual Report But No Data	01-Jan-89	01-Jan-89
1006	Geology, 105G12	Regional Geological Looks More Like G16	01-Jan-66	01-Jan-66
1007	Geophysical magnetics, 105G12	Regional Geophysical GSC 1"=1Mi Air Mag With Annotations	01-Jan-75	31-Dec-75
1008	Geochemical, Star Creek, 105G12	Regional Geochemical Results Map Silts Cu Pb Zn Mn	01-Jan-69	01-Jan-69
1009	1969 Field sheets, 105G12	Regional Geochemical Photo Overlays Of Sample Locations	01-Jan-69	01-Jan-69
1010	Field sheets, Starr Creek, 105G12	Regional Geochemical Field Map With Sample Locations	01-Jan-69	01-Jan-69
1011	Property submitted, Ho Ho Claim Group, Author J.B.P. Sawyer, 105G12	Property Correspondence Not Data	01-Jan-72	01-Jan-72
1012	Geology, 105G13	Regional Geological	01-Jan-69	01-Jan-69
1013	Geochemical, Weasel Lake, 105G13	Regional Geochemical Map Of Results For Cu Pb Zn Mn Silts	01-Jan-69	01-Jan-69
1014	1969 Geology work sheet, Weasel Lake, 105G13	Regional Geological	01-Jan-69	01-Jan-69
1015	Field sheet, Weasel Lake, 105G13	Regional Geochemical Field Map Of Sample Locations	01-Jan-69	01-Jan-69
1016	Property submitted by Lloyd Romfo, McNeil Lakes, 105G05	Property Prospecting Correspondence But Little Data	01-Jan-67	01-Jan-67
1017	Geochemical, Slate Rapids, 105G14	Regional Geochemical Map Of Results Silts Cu Pb Zn Mn	01-Jan-69	01-Jan-69
1018	1969 Geology work sheet, Slate Rapids, 105G14	Regional Geological	01-Jan-69	01-Jan-69
1019	1969 Field sheets, 105G14	Regional Geochemical Photo Overlays Of Sample Locations Grid Locations	01-Jan-69	01-Jan-69
1020	Field sheets, Slate Rapids, 105G14	Regional Geological Geochemical Field Map Of Sample Locations With Geology Notes	01-Jan-69	01-Jan-69

**APPENDIX IV - ANVIL FILE LIST**

LINE	FILE_NUMBER	BOX_NUMBER	BOX_NOTE	NTS	MINFILE	COMPANY
1021	105G14/1017	20042444		105G14	105G094	Cyprus Anvil Mining Corporation
1022	105G14/1018	20042444		105G14	105G094	Cyprus Anvil Mining Corporation
1023	105G15/1020	20042444		105G15	Not Applicable	Atlas Exploration Limited
1024	105G15/1021	20042444		105G15	Not Applicable	Atlas Exploration Limited
1025	105G15/1022	20042444		105G15	Not Applicable	Atlas Exploration Limited
1026	105G15/1023	20042444		105G15	Not Applicable	Atlas Exploration Limited
1027	105G15/1024	20042444		105G15	105G055	Atlas Exploration Limited
1028	105G15/1025	20042444		105G15	105G055	Atlas Exploration Limited
1029	105G15/1026	20042444		105G15, 105G16	105G056	Atlas Exploration Limited
1030	105G15/1027	20042444		105G15, 105G16	105G056	Atlas Exploration Limited
1031	105G15/1028	20042444		105G15	105G056	Dynasty Explorations Limited
1032	105G15/1029	20042445		105G15, 105G16	105G056	Atlas Exploration Limited
1033	105G15/1030	20042445		105G15, 105G16	105G056	Atlas Exploration Limited
1034	105G15/1031	20042445		105G15	105G056	Atlas Exploration Limited
1035	105G15/1032	20042445		105G15	105G056	Atlas Exploration Limited
1036	105G15/1033	20042445		105G15	105G056	Atlas Exploration Limited
1037	105G15/1034	20042445		105G15	105G056	Atlas Exploration Limited
1038	105C14/1052	20042446		105C14	105C022	Atlas Exploration Limited
1039	105D/1036	20042446		105D	Not Applicable	Dynasty/Atlas
1040	105DE/1035	20042446		105D, 105E, 104N	Not Applicable	Dynasty/Atlas
1041	105E/1037	20042446		105E	Not Applicable	Dynasty/Atlas
1042	105E/1038	20042446		105E	Not Applicable	Dynasty/Atlas
1043	105E01/1039	20042446		105E01	105E003	Colorado Corporation
1044	105E03/1040	20042446		105E03	105E006	Atlas Exploration Limited & Pine Lake Mining Co.
1045	105E04/1041	20042446		105E04	105E008	Oscar Group
1046	105E14/1042	20042446		105E14	105E011	Atlas Exploration Limited
1047	105E15/1043	20042446		105E15, 105L02	Not Applicable	Atlas Exploration Limited
1048	105E15/1044	20042446		105E15	Not Applicable	Atlas Exploration Limited
1049	105E15/1045	20042446		105E15	Not Applicable	Atlas Exploration Limited
1050	105E15/1046	20042446		105E15	Not Applicable	Atlas Exploration Limited
1051	105E16/1047	20042446		105E16	Not Applicable	Atlas Exploration Limited
1052	105F/1048	20042446		105F	Not Applicable	Dynasty/Atlas
1053	105F/1049	20042446		105F	Not Applicable	Dynasty/Atlas
1054	105F/1050	20042446		105F	Not Applicable	Atlas Exploration Limited
1055	105F/1051	20042446		105F	Not Applicable	Atlas Exploration Limited
1056	105F/1053	20042446		105F	105F057, 105F022, 105F017	Pelly Minerals Syndicate
1057	105F/1058	20042446		105F	Not Applicable	Pelly Minerals Syndicate
1058	105F02/1057	20042446		105F02, 105F07, 105F08, 105G05	Not Applicable	Cyprus Anvil Mining Corporation
1059	105F07/1059	20042446		105F07	Not Applicable	Cyprus Anvil Mining Corporation
1060	105F09/1054	20042446		105F09	105F019 & Others	Pelly Minerals Syndicate
1061	105F09/1055	20042446		105F09	105F019	Silver Key Mines Limited
1062	105F10/1056	20042446		105F10	105F029	Cyprus Anvil Mining Corporation & Canol Mines Limited

**APPENDIX IV - ANVIL FILE LIST**

LINE	TITLE	CONTENT	From DATE	to DATE
1021	Geological, geochemical & geophysical report, The Dwonk Group, Author W.J. Roberts, 105G14	Property Geological Geochemical Geophysical Ground EM Max Min II EM Ground Mag Proton Magnetometer Grid Soils Cu Pb Zn Rock Geochem Assessment Report	01-May-78	01-May-78
1022	Geological & drilling report, The Dwonk Group, Author L.C. Pigage, 105G14	Property Geological Geochemical Geophysical Drilling Drill Logs Silts Cu Pb Zn Ba IP	01-Mar-81	01-Mar-81
1023	1968 Work sheets, southwest of Fortin Lake, Author Kirkland, 105G15	Regional Geological Geochemical Field Notes & Sketches From The Camp That Burned	01-Jan-68	01-Jan-68
1024	1968 Field sheets, southwest Fortin Lake, 105G15	Regional Geochemical Sample Location Sketches	01-Jan-68	01-Jan-68
1025	1968 Work sheets, West Fortin, Geology, Author Findlay, 105G15	Regional Geological Geochemical Geological Sketches & Sample Locations	01-Jan-68	01-Jan-68
1026	Oex field sketches & notes, 105G15	Regional Geochemical Grid Layout At West Fortin Lake	01-Jan-68	01-Jan-68
1027	Phil Mineral Claims, various files, geology & geophysics, Authors J.S. Brock & W.J. Roberts, 105G15	Property Geological Geochemical Geophysical Airborne Mag EM Ground Mag EM Soil Geochem Three Assessment Reports By Brock On Airborne Mag EM Ground Mag EM And Soil Geochem Also Review Report By Roberts	01-Jan-68	01-Jan-70
1028	Development work bulldozer trenching, zinc (Zn) Mineral Claims, Author J.S. Brock, 105G15	Property Trenching Geological Map Of Cat Trench & Assessment Report	01-Aug-68	01-Aug-68
1029	Pay Mineral Claims, various files geology, drilling, & trenching, Authors C.L. Smith & R.L. Darney, 105G15 & 105G16	Trenching & Drilling By Darney 1967 & Geology By Smith	01-Jan-67	01-Jan-68
1030	Gravity survey, Pay Mineral Claims, Author Overland Exploration Services Ltd., 105G15 & 105G16	Property Geophysical Gravity	01-Jan-69	01-Jan-69
1031	Compilation report, Pay Claim Group, Fortin Lake Area, Author W.J Roberts, 105G15	Property Geological Geochemical Geophysical Drilling Review & Compilation Of Previous Work	01-Jan-75	01-Jan-75
1032	Summary report on Pay Mineral Claim Group, Sheldon Project, Author C.L. Smith, 105G15 & 105G16	Property Geological Geochemical Geophysical Drilling Prospecting Trenching Detailed & Recce Soils Cu Pb Zn Ground Mag & EM (Crone JEM Horiz Loop Trench Assays Drill Logs	01-Jan-67	01-Jan-67
1033	Pay Mineral Claim Group, various files & maps, 105G15 & 105G16	Property Geological Geochemical Geophysical Airborne Mag/EM Ground EM Mag Soils Cu Pb Zn Appear To Be Mainly Maps From Smith 67 Report & Airborne	01-Jan-67	01-Jan-67
1034	Diamond drilling, Pay Mineral Claim Group, Fortin Lake Area, Author R.J. Darney, 105G15	Property Geological Drilling Assessment Report Missing Drawings	01-Jan-69	01-Jan-69
1035	Geochemical soil sampling surveys, Pay Mineral Claim Group, Fortin Lake Area, Author C.L. Smith, 105G15	Property Geochemical Soils Cu Pb Zn Assessment Report	01-Jan-67	01-Jan-67
1036	Geophysical surveys, Pay Mineral Claims, Author J.S. Brock, 105G15	Property Geological Geochemical Geophysical Drilling Assessment Report Ground Mag EM Ronka EM 16 Crone JEM Horiz. Loop	01-Jan-67	01-Jan-67
1037	Pay Mineral Claims, various maps, 105G15	Property Geological Geochemical Geophysical Drilling Probably Includes Missing Drawings From Darney Report	01-Jan-66	01-Jan-69
1038	Ground EM survey, J. Lindsay property, Author R.D. Vogwill, 105C14	Property Geophysical Ground EM Ronka EM16	01-Jan-67	01-Jan-67
1039	Whitehorse Copper Belt, geology, Author J.P. Jordan, 105D	Regional Geological Various Older Geological Compilations Of Copper Belt Area In Varying States Of Completion	01-Jan-48	01-Jan-60
1040	Laberge, 105E	Regional Geological Annotated 250K Topo Maps Of 105E Various Notes & Excerpts Of Reports On Area From Atlin To Whitehorse	01-Jan-01	01-Jan-70
1041	Mineral occurrence books, 105E	Regional Geological	01-Jan-75	31-Dec-75
1042	1970 Field sheets, 105E	Regional Geological Geochemical Photo Overlays Of Station Locations & Outcrops	01-Jan-70	01-Jan-70
1043	Report on geological & geochemical program, Beaver Mink Group & preliminary appraisal of McPhar survey July 1970, Beaver Mink Group, Author P.H. Sevensma, 105E01	Property Geological Geochemical Geophysical Soil & Rock Geochem Cu Ag Mo IP	01-Jan-70	01-Jan-71
1044	Property submitted, Pine Lake Mining Co., Authors E.O. Chisholm & A.R. Parker, 105E03	Includes Prospective Report & Assessment Of Property	01-Apr-67	01-Aug-67
1045	Property submitted, Takhini River, 105E04	Property Location Map Only	01-Jan-69	01-Jan-69
1046	Property examination, Claire Creek, Author J.F. George, 105E14	Regional Geological Description Of Coal Occurrence	01-Aug-70	01-Aug-70
1047	Report on The Tantalus Coal Project, Author J.F. George Also 105L02	Regional Geological Geochemical Silts Cu Pb Zn Some Mo Coal Recce Program Summary Report	01-Jan-70	01-Jan-70
1048	Field sheets, 105E15	Regional Geological Topo Map With Geologic Doodles	01-Jan-70	01-Jan-70
1049	Topo negatives, 105E15	Regional Topo For Tantalus Project?	01-Jan-70	01-Jan-70
1050	Geology, Big Salmon, Author J.E. George?, west 105E15	Regional Geological 50K Topo Map With Notes On Geology Coal Occur & Old Trails	01-Jan-70	01-Jan-70
1051	Geology, Big Salmon, Author J.F. George, east 105E16	Regional Geological 50K Topo With Geological Notes	01-Jan-70	01-Jan-70
1052	Geology, Quiet Lake, Authors A.E. Aho & D.J. Templeton-Kluit, 105F	Regional Geological Various 250K Topo & GSC Geology Maps With Annotations Photo Interpretation Maps By Aho	01-Jan-58	01-Jan-76
1053	Mineral occurrence books, 105F	Regional Geological Compilation Of Information On Showings In Area Mostly From Public Sources	01-Jan-75	31-Dec-75
1054	Prospecting field notes, July 1969, Author G. Lishy, 105F	Regional Geochemical Prospecting Silt Sample Location As Well As Prospecting Maps But No Results Noted	01-Jul-69	01-Jul-69
1055	Canol Road, geochemical recce, 105F	Regional Geological Analytical Sheets & Rough Maps Only	01-Jan-66	01-Jan-66
1056	Quiet Lake, Authors A.E. Aho & Others, 105F	Regional Geological Prospecting Notes & Reports On Several Ares Ketza Key Cone Oxo Prospecting Note Books By H. Versluc In Seagull Crk. Area 1962	01-Jan-57	01-Jan-62
1057	Notes on showings, Quiet Lake sheet, Author A.E. Aho, 105F	Regional Geological	01-Jan-62	01-Jan-62
1058	1978 Summary report, Pelly Project, Authors P.M. Dean & J. Mortensen, 105F02, 105F07, 105F08, & 105G05	Regional Geological Summary Report On Geological Follow-Up Of Regional Program	01-Dec-78	01-Dec-78
1059	Regional geology, Pelly Mountains, Pelmac Project, Author L.C. Pigage, 105F07	Regional Geological	01-Jan-80	01-Jan-80
1060	Ketza River, Authors A.E. Aho & Others, 105F09	Property Regional Geological Collection Of Notes & Reports On Ketza River Area	01-Jan-54	01-Jan-61
1061	Property report, silver & lead showings, Ketza River Area, 105F09	Property Regional News Reports & Promotional Info	01-Jan-67	01-Jan-68
1062	Property report on Canol Mines, Ground Hog Creek, Author H.A. Wober, 105F10	Property Geological Includes News Reports Correspondence & July 1967 Prospectus With Report By Wober	01-Jan-75	31-Dec-75

**APPENDIX IV - ANVIL FILE LIST**

LINE	FILE NUMBER	BOX NUMBER	BOX NOTE	NTS	MINFILE	COMPANY
1063	105F(NE)/1060	20042447		105F(NE), 105G (SW)	Not Applicable	Cyprus Anvil Mining Corporation
1064	105F(NE)/1061	20042447		105F(NE), 105G (SW)	Not Applicable	Cyprus Anvil Mining Corporation
1065	105F(NE)/1062	20042447		105F(NE), 105G (SW)	Not Applicable	Cyprus Anvil Mining Corporation
1066	105F04/1063	20042447		105F04	105F003	Dynasty Syndicate
1067	105F07/1065	20042447		105F07	Unknown	Anvil Mining Corporation
1068	105F08/1066	20042447		105F08	105F013	Charton Mines Ltd.
1069	105F09/1067	20042447		105F09	105F051	Atlas Exploration Limited
1070	105F09/1068	20042447		105F09	105F053, 105F054, 105F055	Cyprus Exploration Corporation Ltd.
1071	105F09/1069	20042447		105F09	105F071	Chzernpough Claim Group
1072	105F09/1070	20042447		105F09	105F020	Cyprus Anvil Mining Corporation
1073	105F09/1071	20042447		105F09	105F020	Cyprus Anvil Mining Corporation
1074	105F09/1072	20042447		105F09	105F106	Cyprus Anvil Mining Corporation
1075	105F09/1073	20042447		105F09	105F106	Cyprus Anvil Mining Corporation
1076	106C14/1064	20042447		106C14	106C011	Atlas Exploration Limited
1077	105F/1095	20042448		105F11, 105F12, 105F13, 105F14	Not Applicable	Atlas Exploration Limited
1078	105F07/1077	20042448		105F07	105F011	Atlas Exploration Limited & Canol Mines Ltd.
1079	105F08/1084	20042448		105F08	105F014	Pelly Minerals Syndicate
1080	105F09/1074	20042448		105F09	105F106	Cyprus Anvil Mining Corporation
1081	105F09/1075	20042448		105F09	105F106	Cyprus Anvil Mining Corporation
1082	105F09/1076	20042448		105F09	105F086	Cyprus Anvil Mining Corporation
1083	105F09/1081	20042448		105F09	Not Applicable	Pelly Minerals Syndicate
1084	105F10/1083	20042448		105F10	East of 105F029	Pelly Minerals Syndicate
1085	105F10/1078	20042448		105F10	105F029	Cyprus Anvil Mining Corporation
1086	105F10/1079	20042448		105F10	105F028	Cyprus Anvil Mining Corporation
1087	105F10/1080	20042448		105F10	105F073	Cyprus Anvil Mining Corporation
1088	105F10/1082	20042448		105F10	105F015, 105F017	British Yukon Exploration Company Ltd.
1089	105F10/1085	20042448		105F10	105F029, 105F022, 105F023, 105F024	Canol Mines Ltd.
1090	105F10/1086	20042448		105F10	105F021,105F023	Dupont of Canada Exploration Limited
1091	105F10/1087	20042448		105F10	105F022	Pelly Minerals Syndicate
1092	105F10/1088	20042448		105F10	105F028	Cyprus Anvil Mining Corporation
1093	105F10/1089	20042448		105F10	105F028	Cyprus Anvil Mining Corporation
1094	105F10/1090	20042448		105F10	105F073	Cyprus Anvil Mining Corporation
1095	105F10/1091	20042448		105F10	105F073	Cyprus Anvil Mining Corporation
1096	105F10/1092	20042448		105F10	105F073	Cyprus Anvil Mining Corporation
1097	105F10/1093	20042448		105F10	105F112	Cyprus Anvil Mining Corporation
1098	105F11/1094	20042448		105F11	105F033	Atlas Exploration Limited
1099	105F13/1096	20042448		105F13	Not Applicable	Atlas Exploration Limited
1100	105E15/1116	20042449		105E15	105F048	Cyprus Anvil Mining Corporation
1101	105F13/1107	20042449		105F13	Not Applicable	Atlas Exploration Limited
1102	105F14/1097	20042449		105F14	105F034	Atlas Exploration Limited
1103	105F14/1098	20042449		105F14	105F034	Atlas Exploration Limited

**APPENDIX IV - ANVIL FILE LIST**

LINE	TITLE	CONTENT	From DATE	to DATE
1063	1977 Field work summary, Pelly Project, Author P.M. Dean, 105F (NE) & 105G (W)	Regional Geological Geochemical Summary Of Second Year Of Regional Exploration Project Silt Cu Pb Zn	01-Mar-78	01-Mar-78
1064	1976 Exploration report, Pelly Project, Author P.M. Dean, 105F (NE) & 105G (SW)	Regional Geochemical Silt Soil Seep Cu Pb Zn Summary Of Regional Expl Program In Pelly Mtn. Sw Of Tintina	01-Jan-77	01-Jan-77
1065	1976 Pelly report & 1977 Field sheets, 105F (NE) & 105G (SW)	Regional Geological Geochemical Photo Overlays Etc.	01-Jan-76	01-Jan-77
1066	Wopus Claims, Boswell River, R.E.G. Davis, 105F04	Property Geological	01-Jan-63	01-Jan-63
1067	Lapie Project, assay results, 105F07	Property Geochemical Cu Pb Zn Results On Soil Samples Location Unknown	01-Jul-74	01-Jul-74
1068	Geological, geochemical & geophysical report, CPA 1-12 Claim Group, R.G. Hiller, 105F08	Property Geological Geochemical Geophysical Soils Cu Pb Zn Ag Ground Mag	01-Sep-71	01-Sep-71
1069	Property submitted by Ambrose Kopinek, Ross River Area, Author E.O. Chisholm, 105F09	Property Geological Brief Note Little Data	01-May-66	01-May-66
1070	Ketza Key Silver Mines, 105F09	Property Geological Various Report & Correspondence Maps	01-Jan-54	01-Jan-59
1071	Authors P.M. Dean & J. Mortensen, 105F09	Property Geological Geochemical Geophysical Includes 3 Reports Appear To Be Assessment Reports:1)Dean 1977 Geochemical 2) Dean 1977 Geological & Geophysical 3)Mortensen 1978 Geological Ground Mag Ground EM Crone Soils Cu Pb Zn	01-Jan-77	01-Jan-78
1072	Geological report, Eros Claim Group, Pelmac Project, Author L.C. Pigage, 105F09	Property Geological Geochemical Drilling Soils Cu Pb Zn Drill Logs Assessment Reports?	01-Jan-80	01-Jan-80
1073	Geochemical & geophysical report, Eros Claim Group, Author P.M. Dean, 105F09	Property Geochemical Geophysical Ground Mag Ground EM Crone Cem Shootback Horiz. Loop Soils Cu Pb Zn Assessment Report	01-Aug-77	01-Aug-77
1074	Geological & geochemical report, HOWRU Mineral Claims, Author P.M. Dean, 105F09	Property Geological Geochemical Soil Silt Cu Pb Zn Assessment Report	01-May-78	01-May-78
1075	Geological & geochemical report, The HOWRU Claims, 105F09	Property Geological Geochemical Soil Silt Seep Cu Pb Zn Rock Cu Pb Zn Ag Assessment Report	01-Oct-78	01-Oct-78
1076	Property submitted by Louis Brown, Author A.E. Aho, 106C14	Property Geological Said To Be In 106F04 But Sounds Very Much Like Dolores Creek Area-Mammoth Ck.	01-Aug-67	01-Aug-67
1077	1968 Prospecting maps, R.T. Oex, 105F11, 105F12, 105F13, & 105F14	Regional Prospecting Field Maps With Notes Sample Showing Locations Several Claim Groups Including Ham Rt Risby Tungsten	01-Jan-75	31-Dec-75
1078	Geological report of Canol Metal Mines Ltd., Quiet Lake Area, Author E. Stary, 105F07	Property Geological Drilling Underground Drilling Assays W Mo	01-Sep-59	01-Jan-67
1079	Rain & Grey Claims, Author A.E. Aho, 105F08	Property Geological Prospecting	01-Jan-55	01-Jan-62
1080	Geochemical & geological report, The Howru Claim Group, Author L.C. Pigage, 105F09	Property Geological Geochemical Soil Cu Pb Zn Ag	01-Mar-81	01-Mar-81
1081	Field sheets, Howru Claims, 105F09	Property Geological Geochemical Analytical Result Sheets Field Maps	01-Jan-80	01-Jan-80
1082	Geological & geochemical report, The Igle Claim Group, Author P.M. Dean, 105F09	Property Geological Geochemical Soil Cu Pb Zn Assessment Report?	01-Jul-78	01-Jul-78
1083	Pelly Minerals, general reports, Author A.E. Aho, 105F09 & 105F10	Regional Geological Correspondence & Progress Reports Work In Ketza River Area Of 105F	01-Jan-62	01-Jan-63
1084	Pelly Minerals, Tet Claims, 105F10	Property Prospecting Claim Location Claim & Showing Location Map Only No Data In Saddle Below Ground/Mag	01-Jan-62	01-Jan-62
1085	Property examination, Norman Hennel, west of Canol Mines, Author J.K. Mortensen, 105F10	Property Geological Prospecting Assays Au Ag Zn	01-Aug-78	01-Aug-78
1086	Geochemical exploration report, Anise Claim Group, Author P.M. Dean, 105F10	Property Geological Geochemical Soils Cu Pb Zn Assessment Report	01-Jan-77	01-Jan-77
1087	Geochemical report, Bnob Claim Group, Author P.M. Dean, 105F10	Property Geochemical Soils Cu Pb Zn Assessment Report	01-Jan-77	01-Jan-77
1088	Report on silver-lead mineralization, Upper White Creek Area, Authors A.E. Aho & W.A. Padgham, 105F10	Property Geological Prospecting Assays Kay Oxo	01-Jan-55	01-Jan-55
1089	Summary report, Seagull Lake Property, Canol Road, Author D.D. Campbell, 105F10	Property Geological Drilling Mainly #2 Vein At Groundhog & Cone Discussed Several Other Occurrences Briefly Described	01-Nov-69	01-Nov-69
1090	E.M. Ditson, L.K. Eccles, G.P. McLaren, & F.M. Smith, 105F10	Property Geological Geochemical Geophysical Drilling Soils Cu Pb Zn EM EM-16 Drill Logs Geochemistry & Graph Drawings Missing	01-Oct-77	01-Oct-77
1091	Pelly River, Mines Core Claims, 105F10	Property Geological Trenching Drilling Assays-Ag Au Pb From Trenches & Ddh Trench Plans Drill Sections From 62-63 Work	01-Jan-62	01-Jan-67
1092	Geological, geochemical & geophysical report, Anise Claim Group, Author P.M. Dean, 105F10	Property Geological Geochemical Geophysical Ground Mag EM Random Vlf EM Crone Cem Horiz Loop Soils-Fill In-Cu Pb Zn	01-Jul-77	01-Jul-77
1093	1980 Field report, Anise Claim Group, 105F10	Property Geological Drilling Drill Logs Detailed Geology Map	01-Jan-81	01-Jan-81
1094	Geological & geophysical report, Bnob Claim Group, Author P.M. Dean, 105F10	Property Geological Geophysical Ground Mag EM Random Vlf Crone Cem Shootback Assessment Report	01-Jul-77	01-Jul-77
1095	Geological report, The Bnob Claim Group, Author J. Mortensen, 105F10	Property Geological Geochemical Soils Cu Pb Zn Extension To Main Grid	01-Jan-79	01-Jan-79
1096	1980 Drilling report, BNOB Claim Group, Author L.C. Pigage, 105F10	Property Geological Drilling	01-Mar-80	01-Mar-80
1097	Geological, geochemical & geophysical report, Bid Claim Group, Author P.M. Dean, 105F10	Property Geological Geochemical Geophysical Ground Mag EM (Ronka Vlf Crone Shootback) Soils Cu Pb Zn	01-Dec-77	01-Dec-77
1098	Mineralogy report, Ham Claims, location map, 105F11	Property Geological Mineralogy Petrography Of 3 Samples Unknown Location Excerpt From Large Report	01-Jan-75	31-Dec-75
1099	1969 Geochemical field sheets, 105F13	Regional Geological Geochemical Field Maps With Sample Locations & Sketch Geology	01-Jan-69	01-Jan-69
1100	Ross River, Coal Mine Plan, Authors J. Pukis, J. Bowers & Others, 105E15	Property Engineering Preliminary Mine Plan Items Related To Environmental Assessment & Ross River Dena	01-Apr-82	01-Apr-82
1101	Geology & geochemistry, northern part of RT Agreement Area, Author J.M. Bremner, 105F13	Regional Geological Geochemical Prospecting Silts Cu Pb Zn W	01-Dec-69	01-Dec-69
1102	Cabin Claims, various files, 105F14	1971 Correspondence Newsclips	01-Jan-68	01-Jan-72
1103	Geological & geochemical report, Cab Mineral Claim Group, Author R.J. Darney, 105F14	Property Geological Geochemical Soils With Few Lines Assay Compilation & Comparison Of Labs	01-Mar-69	01-Mar-69

**APPENDIX IV - ANVIL FILE LIST**

LINE	FILE_NUMBER	BOX_NUMBER	BOX_NOTE	NTS	MINFILE	COMPANY
1104	105F14/1099	20042449		105F14	105F034	Atlas Exploration Limited
1105	105F14/1100	20042449		105F14	105F034	Atlas Exploration Limited
1106	105F14/1101	20042449		105F14	105F034	Atlas Exploration Limited
1107	105F14/1102	20042449		105F14	105G034	Atlas Exploration Limited
1108	105F14/1103	20042449		105F14	105F034	Risby Tungsten Mines Ltd. (NPL) & Culto Syndicate
1109	105F14/1104	20042449		105F14	105F034	Metall Gesellschaft Canada Limited & Risby Tungsten Mines Ltd.
1110	105F14/1105	20042449		105F14	105F034	Risby Tungsten Mines Ltd.
1111	105F14/1106	20042449		105F14	Not Applicable	Atlas Exploration Limited
1112	105F15/1109	20042449		105F15	Unknown	Atlas Exploration Limited
1113	105F15/1110	20042449		105F15	105K008	Atlas Exploration Limited
1114	105F15/1111	20042449		105F15	105F042	Atlas Exploration Limited
1115	105F15/1113	20042449		105F15	105F048	Cyprus Anvil Mining Corporation
1116	105F15/1114	20042449		105F15	105F048	Nadahini Mining Corp.
1117	105F16/1112	20042449		105F16	105F050	Anvil Mining Corporation
1118	105F16/1115	20042449		105F16	105F048	Curragh Resources Inc.
1119	YT/1108	20042449		YUKON WIDE	Not Applicable	Archer Cathro & Associates Limited
1120	105K16/1117	20042450		105K16	105K089	Atlas Exploration Limited
1121	105K16/1118	20042450		105K16	105K089	Atlas Exploration Limited
1122	105L/1119	20042450		105L	Not Applicable	Dynasty/Atlas
1123	105L/1120	20042450		105L	Not Applicable	Dynasty/Atlas
1124	105L/1121	20042450		105L	Not Applicable	Atlas Exploration Limited
1125	105L/1122	20042450		105L	Not Applicable	Atlas Exploration Limited
1126	105L/1123	20042450		105L	Not Applicable	Anvil Mining Corporation
1127	105L/1124	20042450		105L	Unknown	Atlas Exploration Limited
1128	105L/1125	20042450		105L	Not Applicable	Anvil Mining Corporation
1129	105L/1126	20042450		105L	Not Applicable	Anvil Mining Corporation
1130	105L/1127	20042450		105L	Not Applicable	Anvil Mining Corporation
1131	105L01/1128	20042450		105L01	Not Applicable	Atlas Exploration Limited
1132	105L01/1129	20042450		105L01	Not Applicable	Atlas Exploration Limited
1133	105L01/1130	20042450		105L01	105L002 & 2Mi West	Atlas Exploration Limited
1134	105L01/1131	20042451		105L01	Not Applicable	Atlas Exploration Limited
1135	105L01/1133	20042451		105L01	105L002 & 2mi West	Atlas Exploration Limited
1136	105L01/1134	20042451		105L01	105L002 & 2mi West	Atlas Exploration Limited
1137	105L01/1135	20042451		105L01	105L004	Atlas Exploration Limited
1138	105L01/1137	20042451		105L01	105L003	Atlas Exploration Limited & Kerr Addison Mines Limited
1139	105L02/1136	20042451		105L02	Not Applicable	Atlas Exploration Limited
1140	105L08/1138	20042451		105L08	Not Applicable	Atlas Exploration Limited
1141	105L08/1139	20042451		105L08	Not Applicable	Atlas Exploration Limited
1142	105L09/1140	20042451		105L09	105L019	Golden Gate Explorations Ltd. (NPL)

**APPENDIX IV - ANVIL FILE LIST**

LINE	TITLE	CONTENT	From DATE	to DATE
1104	Geochemical report, Cab Claim Group, Author J.M. Bremner, 105F14	Property Geochemical Soils With No Maps Assessment Report	01-Nov-69	01-Nov-69
1105	Proposed exploration program, Cab Mineral Claims, R.T. Agreement Area, Author J.S. Brock, 105F14	Property Geological Synopsis Of Work & Proposal For More Property Exam Report By Darney Assay Comparison	01-Aug-68	01-Aug-68
1106	Mapping, geological & geochemical report, Cab Mineral Claim Group, J.M. Bremner, 105F14	Property Geological Geochemical Soils/Silts With Assays Sampling Comparison	01-Nov-69	01-Nov-69
1107	Geological report, Cab Claim Group, Author J.M. Bremner, 105F14	Property Geological Geochemical Stream Silts Soils With Rock Sampling Assay With Assessment Report	01-Dec-69	01-Dec-69
1108	1971 Report on diamond drill program, Cab Claim Group, Authors P. Marshall & T. Antoniuk, 105F14	Property Geological Drilling Drill Sections & Graphic Logs Assays Assay Comparison	01-Nov-71	01-Nov-71
1109	1978 Evaluation of W. Reeds report, Author E.P. Graham, 105F14	Property Geological Drilling Engineering Trenching Mineralogical Notes Metallurgical Comments Assays Pb Mo W Ruben Economic Assessment By Graham Preliminary Resource Assessment	01-Jan-79	01-Jan-79
1110	Report, Cab Group of Mineral Claims, map sheet NTS, Author W.S. Read, 105F14	Property Geological Drilling History Of Work To Date Review Of Previous Geology Discussion Of Showings & Earlier Drilling New Mapping Too?	01-Nov-77	01-Nov-77
1111	RT Area, general prospecting, Author G. Lishy, 105F14	Regional Maps Photo Overlays Geochemical Results & Prospecting Notes By Gunter Lishy Several Areas Around Map Sheet (Refers To Rt OEX Confirming Rt=Risby Tungsten)	01-Jan-69	01-Jan-69
1112	Lin Claims, Fox Mountain Area, Author E.O. Chisholm, 105F15	Property Claim Location Claim Sketch Only No Data	01-Sep-66	01-Sep-66
1113	Rat Group, Ross River, Author A.L. Sangster, 105F15	Property Geological Geochemical Looks To Be 2 Miles South Of Minfile 105K008 But Rat Ck. Mentioned In 105K005 Silts Cu Pb Zn	01-Jan-66	01-Jan-66
1114	Fox M.C., Authors J.B. French & J.S. Brock, 105F15	Property Geological Geochemical Prospecting Silts Cu Pb Zn Assays Pb Ag Report By Brock Ob Tote Trail Construction	01-Jan-66	01-Jan-66
1115	1981 Field work report, Ross River Coal Project, Coal Lease #2984, 2985 & 2986, Author T.J. Adamson, 105F15	Property Geological Drilling Engineering Trenching Geological Review Coal Quality Assessment Preliminary Engineering Economic Assessment At Use At Faro Rotary Drilling & Quality Analysis	01-Nov-81	01-Nov-81
1116	1988 to 1990 3-year mining plan, Nadahini Coal Mine, Author Yukon Engineering Services, 105F15	Property Engineering Survey Control Profiles & Mine Plan	01-Feb-88	01-Feb-88
1117	1975 Property submitted, EVEX Claims, M. Early, Author V. Jansons, 105F16	Property Geological Very Brief Description	01-Nov-75	01-Nov-75
1118	Geological & drilling report, Ross River Coal NTS, Coal Lease #2986, Author L.C. Pigage, 105F16	Property Geological Geophysical Drilling Downhole Neutron Logs Percussion Drilling Logs	01-Feb-88	01-Feb-88
1119	Tungsten, Author R.J. Cathro	Regional Geological Paper Presented @ 3Rd Northern Resource Conference	01-Jan-69	01-Jan-69
1120	Lad Mineral Claim Group, various maps, 105K16	Property Geological Geochemical Geophysical	01-Jan-69	01-Jan-69
1121	1968 Field work report, Lad Mineral Claim Group, Appendices II-XII, T.J. Adamson, 105K16	Property Geological Geochemical Geophysical Ground Mag EM Airborne Mag EM Soils Cu Pb Zn Assay Plans For Showings No Report Only Drawings	01-Jan-69	01-Jan-69
1122	Mineral occurrence books, 105L	Regional Geological Compilation Of Information Mainly From Public Sources On Showings In Area.	01-Jan-75	31-Dec-75
1123	Geology, Glenlyon Lake, 105I	Regional Geological Assorted 1"=4Mile GSC Geology Maps With Various Annotations & Scribbling	01-Jan-75	31-Dec-75
1124	1969 Geochemical work sheets, Glenlyon, 105L	Regional Geological Geochemical Regional 250K Topo Sheets With Notes & Traverse Locations	01-Jan-69	01-Jan-69
1125	1970 Field sheets, 105L	Regional Geochemical Photo Overlays W/ Sample Locations	01-Jan-70	01-Jan-70
1126	Drury Lake, recreation land, Author M.O. Hampton, 105L	Property Correspondence Related To Getting Leases On Lots For Summer Cottages On Drury Lake	01-Jan-70	01-Jan-70
1127	Property submitted by John Wheelton, Author J.S. Brock, 105L	Property Prospecting Somewhere In Little Salmon Glenlyon Area No Info No Location	01-Jan-69	01-Jan-69
1128	Field sheets, Glenlyon Range, Authors S.K. Busiak & D.S. Jennings, 105L	Regional Geological Geochemical Regional Field Maps Related To Anvil's Tummel Basin Project	01-Jan-74	01-Jan-74
1129	Geochemical survey, Glenlyon Range, Author D.S. Jennings, 105L	Regional Geological Geochemical Proposal To Do Work Only No Data	01-Jan-73	01-Jan-73
1130	Tummel Basin, regional geochemical survey, Author S.K. Busiak, 105L	Regional Geochemical Soils Silts Cu Pb Zn Large Area Covering Anvil Pb Zn District Pz Stratigraphy In 105L Coward Creek To Lone Mtn.	01-Dec-73	01-Dec-73
1131	1969 Geology work sheet, Truitt Creek, 105L01	Regional Geological Field Sketches & Notes	01-Jan-69	01-Jan-69
1132	1969 Geochemical work sheets, Authors P. Dean & Others, 105L01	Regional Geological Geochemical Sample Locations & Outcrops On Photo Overlays & Field Maps	01-Jan-69	01-Jan-69
1133	Magundy Project, Mud CL Grids A, B, & C, Authors A. Harman & Others, 105L01	Regional Geological Geochemical Geophysical Some Ground Mag & EM (Crone JEM) On C Grid Soils Cu Pb Zn Mainly Rough Maps Not Fully Compiled	01-Jan-66	01-Jan-66
1134	Magundy Project, airborne electromagnetic & magnetic, Lockwood Survey Corp., 105L01	Regional Geophysical Airborne Mag & EM Covers Lowlands East Of L. Salmon Lake	01-Jan-66	01-Jan-66
1135	Geochemical soil sampling surveys, Mud Mineral Claim Group, J.S. Brock, 105L01	Property Geological Geochemical Soils Cu Pb Zn A B & C Grids Assessment Report	01-Jan-66	01-Jan-66
1136	Magundy Area, magnetic & electromagnetic geophysical surveys, Mud Mineral Claim Group, 105L01	Property Geophysical Airborne Mag/EM Ground Mag EM On A B & C Grids Assessment Report.	01-Jan-66	01-Jan-66
1137	Soil sample location, Kulan Lake Area, Author J. Curry, 105L01	Property Geological Geochemical Geophysical Sketch Map Of Traverse But No Geochem Results	01-Jan-65	01-Jan-65
1138	Carol Claims, Kerr Addison, Magundy River Property, Authors P.M. Kavanagh, W.M. Sirola & Others, 105L01	Property Geological Geophysical Sp/EM/Mag Various Maps & Text Of Two Assessment Reports 1963 & 64 On Sp & EM Surveys	01-Jan-55	01-Jan-64
1139	Property submitted, Little Salmon, Author J. French, 105L02	Regional Prospecting Notes & Sketch Maps On Prospecting In Area	01-Jan-66	01-Jan-66
1140	1969 Work sheet, 105L08	Regional Geochemical Photo Overlay & Notes For One Traverse No Results	01-Jan-69	01-Jan-69
1141	Geochemical, 105L08	Regional Geochemical Geophysical Field Maps Traverse Locations Ro Results	01-Jan-69	01-Jan-69
1142	Report on an airborne magnetometer survey of The Stone Group of Mineral Claims, near Ross River, Author J. Sullivan, 105L09	Property Geophysical Airborne Mag	01-Sep-66	01-Sep-66

**APPENDIX IV - ANVIL FILE LIST**

LINE	FILE NUMBER	BOX NUMBER	BOX NOTE	NTS	MINFILE	COMPANY
1143	105L09/1141	20042451		105L09	Not Applicable	Cyprus Anvil Mining Corporation
1144	105L10/1142	20042451		105L10	105L024, 105L025	Glenlyon Mines Limited
1145	105L10/1143	20042451		105L10	105L029	Glenlyon Mines Limited & McIntyre-Porcupine Mines Ltd.
1146	105L10/1144	20042451		105L10	105L027	General Enterprises Ltd.
1147	105L10/1145	20042451		105L10	105L027	General Enterprises Ltd.
1148	105L11/1132	20042451		105L11	105L047 & Few Miles North	Atlas Exploration Limited
1149	105L12/1146	20042451		105L12	Not Applicable	Atlas Exploration Limited
1150	105L13/1147	20042451		105L13	Not Applicable	Atlas Exploration Limited
1151	105L15/1148	20042451		105L15	Not Applicable	Atlas Exploration Limited
1152	105L15/1149	20042451		105L15	Not Applicable	Atlas Exploration Limited
1153	105L15/1150	20042451		105L15, 105L16	Not Applicable	Atlas Exploration Limited
1154	105L16/1151	20042451		105L16	Not Applicable	Atlas Exploration Limited
1155	105M/1152	20042451		105M	Not Applicable	Dynasty/Atlas
1156	105M/1153	20042451		105M	Not Applicable	Dynasty/Atlas
1157	105M/1154	20042451		105M	Not Applicable	Dynasty/Atlas
1158	105J/1160	20050350		105J, 105K, 105M, 105N, 105O	Not Applicable	Atlas Exploration Limited
1159	105M(N)/1159	20050350		105M(N)	Not Applicable	Dynasty/Atlas
1160	105M(N)/1163	20050350		105M(N)	Not Applicable	Geometrics
1161	105M(N)/1169	20050350		105M(N)	Various	Dynasty Syndicate?
1162	105M(NE)/1155	20050350		105M(NE)	Not Applicable	Dynasty/Atlas
1163	105M(S)/1168	20050350		105M(S)	Not Applicable	Atlas Exploration Limited
1164	105M(SE)/1156	20050350		105M(SE)	Not Applicable	Dynasty/Atlas
1165	105M/1157	20050350		105M	Not Applicable	Atlas Exploration Limited
1166	105M/1161	20050350		105M	Not Applicable	Atlas Exploration Limited
1167	105M/1164	20050350		105M14	105M017	Cyprus Exploration Corporation Ltd.
1168	105M01/1173	20050350		105M01	Not Applicable	Dynasty/Atlas
1169	105M01/1174	20050350		105M01	Not Applicable	Atlas Exploration Limited
1170	105M01/1175	20050350		105M01	Not Applicable	Atlas Exploration Limited
1171	105M02/1176	20050350		105M02	Not Applicable	Atlas Exploration Limited
1172	105M02/1177	20050350		105M02	Not Applicable	Atlas Exploration Limited
1173	105M03/1178	20050350		105M03	Not Applicable	Atlas Exploration Limited
1174	105M03/1179	20050350		105M03	Not Applicable	Atlas Exploration Limited
1175	105M03/1180	20050350		105M03	Not Applicable	Atlas Exploration Limited
1176	105M03/1196	20050350		105M03	Not Applicable	Atlas Exploration Limited
1177	105M03/1197	20050350		105M03	None 4 Mi W of 105M045	Atlas Exploration Limited
1178	105M04/1181	20050350		105M04	Not Applicable	Atlas Exploration Limited
1179	105M04/1182	20050350		105M04	Not Applicable	Atlas Exploration Limited
1180	105M04/1183	20050350		105M04	105M039, 105M043	Atlas Exploration Limited
1181	105M04/1184	20050350		105M04	105M039	Atlas Exploration Limited
1182	105M04/1185	20050350		105M04	Not Applicable	Atlas Exploration Limited
1183	105M05/1186	20050350		105M05	Not Applicable	Atlas Exploration Limited
1184	105M05/1187	20050350		105M05	Not Applicable	Atlas Exploration Limited
1185	105M06/1188	20050350		105M06	Not Applicable	Atlas Exploration Limited
1186	105M07/1189	20050350		105M07	Not Applicable	Atlas Exploration Limited
1187	105M07/1190	20050350		105M07	Not Applicable	Atlas Exploration Limited
1188	105M08/1191	20050350		105M08	Not Applicable	Atlas Exploration Limited
1189	105M08/1192	20050350		105M08	Not Applicable	Atlas Exploration Limited
1190	105M09/1193	20050350		105M09	Not Applicable	Atlas Exploration Limited
1191	105M10/1194	20050350		105M10	Not Applicable	Atlas Exploration Limited



**APPENDIX IV - ANVIL FILE LIST**

LINE	TITLE	CONTENT	From DATE	to DATE
1143	Tummel basin, geochemical survey, Whitehorse, Author R.W. Rollings, 105L09	Regional Geological Geochemical Analysis Of Regional Soil Sampling Program For Cet Project	01-Nov-79	01-Nov-79
1144	Glenlyon Mines, Detour Lake Area, Klik Hub, Pine JH Claims, various files, Author P.H. Sevensma, 105L10	Property Geological Geochemical Geophysical Drilling Several Reports By Sevensma On Following Of Airborne Mag EM With Soils Cu Pb Zn Ground EM & Drilling Some Probably Assessment Reports	01-Jan-67	01-Jan-69
1145	Anne Group, report on geochemical & geophysical surveys between July 2 1968 & July 31 1968, Author P.H. Sevensma, 105L10	Property Geological Geochemical Geophysical Soils Cu Pb Zn Ronka EM16 Vlf EM Assessment Reports	01-Aug-67	01-Aug-67
1146	Geophysical exploration, The Bata & Bob Group of Mineral Claims, Authors A.F. Reeve & R.A. Granger, 105L10	Property Geophysical Ground Mag Ground EM Shape Se200 Broadside Method Assessment Report	01-Apr-67	01-Apr-67
1147	Geophysical report, Detour Lake Claims (Bata & Bob), Authors R.A. Granger & A.F. Reeve, 105L10	Property Geophysical Ground Mag Assessment Report	01-Apr-67	01-Apr-67
1148	Tummel Creek, Authors J. Hundere & B. Watson, 105L11	Regional Geochemical Prospecting Rough Field Maps & Result Sheets For Cu Pb Zn	01-Jan-66	01-Jan-66
1149	1969 Geochemical field sheets, 105L12	Regional Geochemical Photo Overlays & Field Notes No Results	01-Jan-69	01-Jan-69
1150	1969 Geochemical field sheets, 105L13	Regional Geochemical Photo Overlays & Field Notes No Results	01-Jan-69	01-Jan-69
1151	1969 Geochemical field sheets, 105L15	Regional Geochemical Photo Overlays & Field Notes No Results	01-Jan-69	01-Jan-69
1152	1969 Geology field sheets, 105L15	Regional Geological Outcrop Locations On Photo Overlay No Results	01-Jan-69	01-Jan-69
1153	1969 Geochemical field sheets, 105L15 & 105L16	Regional Geochemical Sample Locations	01-Jan-69	01-Jan-69
1154	1969 Geochemical field sheets, 105L16	Regional Photo Overlays & Field Notes Locations But No Results	01-Jan-69	01-Jan-69
1155	Mineral occurrence books, 105M	Regional Compilation Of Information On Showings In Area Mostly From Public Sources	01-Jan-75	31-Dec-75
1156	Geology map, 105M	Regional Geological Various Mostly Old GSC Geology Maps With Writing Or Drawing On Them.	01-Jan-75	31-Dec-75
1157	Northeast Topo & negatives, 105M	Regional Various Topo Maps With Annotations	01-Jan-69	01-Jan-69
1158	Interim progress report, Hess Oex, Author J.S. Brock, 105J, 105K, 105M, 105N & 105O	Regional Geological Geochemical Progress Report No Results But Shows What Was Being Done	01-Jul-69	31-Dec-75
1159	Keno Hill deposits, 105M	Regional Geological Claim Location Placer & Lode Showings Map From Boyle Memoir Claim Completion As Of 1961	01-Jan-75	31-Dec-75
1160	Computer analysis of geochemical data, Keno Hill Area, Authors D.P. O'Brien, R.O. Prindle, & J.S. Burns, 105M & 105N	Regional Geochemical Factor Analysis Of GSC Geochemical Data From Keno Hill Area	01-Jan-70	01-Jan-70
1161	New silver, lead, & zinc, antimony potential, Mayo District, Author A.E. Aho, 105M (N)	Property Geological Discussion Of Geology Reserves & Potential	01-Jun-64	01-Jun-64
1162	Geochemistry, northeast 105M	Regional Geochemical Silts Cu Pb Zn	01-Jan-69	31-Dec-75
1163	Report on 72 Heavy Mineral Samples From Hess Project, Author D. Francis, 105M (S)	Regional Geological Geochemical Prospecting Binocular Microscope Exam Of Heavy Mineral Concentrates Uv Light Exam No Chemical Work But Was Recommended	01-Apr-70	01-Apr-70
1164	1969 Geochemical field sheets, southeast 105M	Regional Geochemical Silts Cu Pb Zn	01-Jan-69	01-Jan-69
1165	1969 Geochemical field sheets, 105M	Regional Geological Geochemical Photo Overlays & Various GSC Geology Maps With Annotations	01-Jan-69	31-Dec-69
1166	1969 Geology work sheets, 105M	Regional Geochemical Geological Field Notes Photo Overlays	01-Jan-69	31-Dec-69
1167	Property submitted, Crow-Mor Mining, Keno Hill Area, Author JBP Sawyer, 105M	Property Geological Geochemical Prospecting Assays Of Grades Ag Pb Zn Cd	01-Jan-68	01-Jan-68
1168	Topographic sheets, Moose Lake, 105M01	Regional 50K Topos With Annotations	01-Jan-75	31-Dec-75
1169	1969 Geology field sheets, 105M01	Regional Geological Photo Overlays With Outcrops	01-Jan-69	01-Jan-69
1170	1969 Geochemical field sheets, 105M01	Regional Geochemical Photo Overlays & Field Sheets Not Results	01-Jan-69	01-Jan-69
1171	1969 Geochemical field sheets, 105M02	Regional Geochemical Photo Overlays With Sample Locations & Field Notes No Results	01-Jan-69	01-Jan-69
1172	1969 Geology field sheets, 105M02	Regional Geological Geochemical Photo Overlays With Outcrops & Sample Locations Field Notes No Results	01-Jan-69	01-Jan-69
1173	1969 Geochemical field sheets, 105M03	Regional Geochemical Photo Overlays & Field Notes Not Results	01-Jan-69	01-Jan-69
1174	1969 Field sheets, Dawson, Author D. Francis, 105M03	Regional Geological Photo Overlays With Data & O/C	01-Jan-69	01-Jan-69
1175	1969 Field sheets, geology, 105M03	Regional Geological Geochemical Photo Overlay With Traverse & Soil Lines Not Results	01-Jan-69	01-Jan-69
1176	Geology report, Clarke Peak Area, Author W. Walker, 105M03	Regional Geological Summary Of Published Geology On Area To Date	01-Feb-66	01-Feb-66
1177	George Johnny Gossan, Author J.S. Brock, 105M03	Property Prospecting Report Of Gossan But No Follow-Up	01-Sep-69	01-Sep-69
1178	1969 Geochemistry field sheets, 105M04	Regional Geological Photo Overlays With Sample Locations & Field Notes Not Results	01-Jan-69	01-Jan-69
1179	1969 Geology field sheets, 105M04	Regional Geological Outcrops & Traverse Data On Photo Overlays	01-Jan-69	01-Jan-69
1180	Werneke Copper, McArthur Group Area, Authors M. Waldner & J.S. Brock, 105M04	Regional Geological Geochemical Prospecting	01-Jan-69	01-Jan-69
1181	Sun Group Claims, 105M04	Property Claim Location	01-Jan-69	01-Jan-69
1182	Geology, Grey Hunter Peak Area, Author W. Walker, 105M04	Regional Geological Early Summary Of Published Geology In Area	01-Feb-66	01-Feb-66
1183	1969 Geochemistry field sheets, 105M05	Regional Photo Overlays & Field Notes No Results	01-Jan-69	01-Jan-69
1184	1969 Geology field sheets, 105M05	Regional Geological Prospecting Traverse Locations	01-Jan-69	01-Jan-69
1185	1969 Geochemistry field sheets, 105M06	Regional Geochemical Photo Overlays & Field Notes No Results	01-Jan-69	01-Jan-69
1186	1969 Geochemistry field sheets, 105M07	Regional Geochemical Photo Overlays & Field Notes No Results	01-Jan-69	01-Jan-69
1187	1969 Geology field sheets, 105M07	Regional Geological Photo Overlays Of Outcrops Rock Types & Altitudes	01-Jan-69	01-Jan-69
1188	1969 Geochemistry field sheets, 105M08	Regional Geochemical Photo Overlays & Field Notes No Results	01-Jan-69	01-Jan-69
1189	1969 Geology field sheets, 105M08	Regional Geological Photo Overlays Of Outcrops Rock Types & Altitudes	01-Jan-69	01-Jan-69
1190	1969 Geochemistry field sheets, 105M09	Regional Geochemical Photo Overlays & Field Notes No Results	01-Jan-69	01-Jan-69
1191	1969 Geochemical field sheets, 105M10	Regional Geochemical Photo Overlays & Field Notes No Results	01-Jan-69	01-Jan-69

**APPENDIX IV - ANVIL FILE LIST**

LINE	FILE NUMBER	BOX NUMBER	BOX NOTE	NTS	MINFILE	COMPANY
1192	105M11/1195	20050350		105M11	Not Applicable	Atlas Exploration Limited
1193	105M13/1158	20050350		105M13	105M032	Haldane Silver Mines Ltd.
1194	105M13/1162	20050350		105M13, 105M14	105M001	United Keno Hill Mines Limited
1195	105M13/1198	20050350		105M13	Not Applicable	Dynasty Syndicate?
1196	105M13/1200	20050350		105M13	Not Applicable	Atlas Exploration Limited
1197	105M13/1202	20050350		105M13	Unknown	Silver Titan Mines Limited
1198	105M13/1203	20050350		105M13, 105M14, 105M15, 106D02, 106D03, 106D04	Not Applicable	Silver Titan Mines Limited?
1199	105M13/1204	20050350		105M13, 105M14, 105M15, 106D02, 106D03, 106D04	Not Applicable	Silver Titan Mines Limited
1200	105M13/1205	20050350		105M13	105M028, 105M029, 105M030, 105M032	Silver Titan Mines Limited & Archer Cathro Consulting Geological Engineers
1201	105M13/1206	20050350		105M13	Unknown	Silver Titan Mines Limited
1202	105M13/1207	20050350		105M13	105M032	Haldane Silver Mines Limited
1203	105M13/1208	20050350		105M13	105M030	Silver Titan Mines Limited
1204	105M13/1209	20050350		105M13	105M032	Haldane Silver Mines Ltd.?
1205	105M13/1210	20050350		105M13	105M032	Haldane Silver Mines Ltd.?
1206	105M14/1165	20050350		105M14	105M046	Cyprus Exploration Corporation Ltd.
1207	105M14/1170	20050350		105M14	105M004	Dynasty/Atlas
1208	106D02/1167	20050350		106D02	106D011	Cyprus Anvil Mining Corporation & Bullion Mountain Mining Ltd.
1209	106D04/1166	20050350		106D04	105D026	Cyprus Anvil Mining Corporation
1210	106D04/1171	20050350		106D04	106D021	Peso Silver Mines Limited
1211	106D04/1172	20050350		106D04	106D072	None
1212	106D04/1199	20050350		106D04	106D025, 106D022, 106D029, 106D021	Mayo Silver Mines Ltd. (NPL)
1213	106D04/1201	20050350		106D04	Unknown	Atlas Exploration Limited
1214	1050(SE)/1237	20050351		1050 (SE)	None	Cyprus Exploration Corporation Ltd.
1215	105J/1235	20050351		105J, 105K, 105L, 105M, 105N	Not Applicable	Atlas Exploration Limited
1216	105M(NE)/1221	20050351		105M (NE), 106D (SW), 115P (NE), 116A (SE)	Not Applicable	Silver Titan Mines Limited
1217	105M(NW)/1222	20050351		105M (NW), 115P (NE)	Not Applicable	Silver Titan Mines Limited
1218	105M/1223	20050351		105M14	105M017	Silver Titan Mines Limited, Peso Silver Mines, & Canex Aerial Exploration Limited
1219	105M13/1211	20050351		105M13	105M026	Silver Titan Mines Limited
1220	105M13/1212	20050351		105M13	105M026	Retcal Company Limited
1221	105M13/1213	20050351		105M13, 105M14	105M046, 105M034, 105M002	Dynasty/Atlas
1222	105M13/1214	20050351		105M13	Not Applicable	Silver Titan Mines Limited
1223	105M13/1215	20050351		105M13	105M026	Silver Titan Mines Limited
1224	105M13/1216	20050351		105M13	105M026	Silver Titan Mines Limited
1225	105M13/1217	20050351		105M13	105M026	Silver Titan Mines Limited
1226	105M13/1218	20050351		105M13	105M026	Silver Titan Mines Limited
1227	105M13/1226	20050351		105M13	105M026	Silver Titan Mines Limited

**APPENDIX IV - ANVIL FILE LIST**

LINE	TITLE	CONTENT	From DATE	to DATE
1192	1969 Geochemical field sheets, 105M11	Regional Geochemical Photo Overlays & Field Notes No Results	01-Jan-69	01-Jan-69
1193	Haldane geology underground, 105M	Property Geological Original Underground Mapping With Uddh 2 Sheets	18-Jan-05	18-Jan-05
1194	Report on current operations, United Keno Hill Mines, Author UKHM Staff, 105M13 & 105M14	Property Geological Engineering Renew & Description Of Geology Mineral Deposits & Mining Methods	01-Oct-60	01-Oct-60
1195	Claim maps, 105M13	Regional Claim Location Misc. Claim Info & Compilations In Western Keno Hill District	01-Jan-59	01-Jan-59
1196	Field sheets, 105M13	Regional Geochemical Prospecting Gossan Locations Geochem Sample Locations	01-Jan-69	01-Jan-69
1197	Property submitted, Alexander Arthur Estate, Author A.E. Aho, 105M13	Property Only Correspondence Re: Interest In Estates Claims On Galena Hill No Data	01-Jul-66	01-Jul-66
1198	Mineral Claim Holdings, 105M13, 105M14, 106D03, 106D04, 115P15 & 115P16	Regional Geological Claim Location Claim Compilations With Geology Highlights Sketched On.	01-Jan-61	01-Jan-62
1199	Elements of structure, Mayo District, A.E. Aho, 105M13, 105M14, 105M15, 106D02, 106D03, & 106D04	Regional Geological Structural Compilation For District Showing Vein Faults Etc.	01-Jan-62	01-Jan-62
1200	Recommended exploration, Keno Hill District, A.R. Archer, 105M13	Property Geological Mostly Concerns Shanghai But Torches On Other Claims In District Mt. Haldane Galena Hill Ur Argent	01-May-66	01-May-66
1201	Assay results, 105M13	Property Geological Geochemical Assay Results From 1962 Some Clearly Mt. Haldane & T Series Drill Holes Core & Sludge	01-Jan-62	01-Jan-62
1202	Mount Haldane Property, Keno Hill District, Author A.R. Archer, 105M13	Property Geological Shows Locations Of Johnston & Middlecoff Veins	01-Jul-66	01-Jul-66
1203	Report on geochemical survey on argent 1-8 Claims, 10 miles west of Elsa sheet, Mount Haldane, Author A.E. Aho, 105M13	For Contained Geological Map By D.J. Templeman-Kluit Assessment Report?	01-Jan-63	01-Jan-63
1204	Haldane Project, Johnston Workings, Author A.E. Aho, 105M13	Property Geological 2 Maps Also Shows Main & Middlecoff Zones	01-Jan-64	01-Jan-64
1205	Haldane Project, Middlecoff Workings, Authors A.E. Aho & Others, 105M13	Property Geological Geochemical 3 Detailed Geology Maps & Assay Plans	01-Jan-64	01-Jan-64
1206	Report MC 1-8 Cm 1-7 Claims, Keno Hill Area, Author R.A. Dickenson, 105M14	Property Geological	01-Jul-72	01-Jul-72
1207	Report Gold Queen Property, Author W.J. Wilkinson, 105M14	Property Geological	01-Sep-67	01-Sep-67
1208	Report on Mining Properties, Keno Hill Area, Author L.S. Trenholme, 106D02	Work To Date Drill Sections Resource Estimate Gravity	01-Feb-75	01-Feb-75
1209	Property submitted by C. Provencher, Mayo Area, Author J.G. Simpson, 106D04	Property Appears To Be Potato Hills Correspondence Only	01-Jun-75	01-Jun-75
1210	Peso Silver Mines, various reports, Authors A.E. Aho & D.D. Campbell, 106D04	Property Geological Engineering Covers Peso/Rex But More Information On Mt. Haldane & Mt. Nansen Areas Summaries Only Copies Of Campbell Reports Already Filed With Nansen Area Info	01-Jan-65	01-Jan-66
1211	Haggart Creek, Author M.D. Draper, 105M	Property Engineering Investment Proposal For Haggart Creek	01-Mar-40	01-Mar-40
1212	1964 Final report, Mayo Silver Mines, Mayo, Author J. Buchholz, 106D04	Property Geological Geochemical Colorimetric Geochem Cu Pb Zn Soil & Silt Large Survey Aho	01-Jan-65	01-Jan-65
1213	Haggart Creek, 106D04	Property Correspondence No Data	01-Jan-75	31-Dec-75
1214	Property submitted, Tom Claim Group, J.G. Simpson & Others, 105O (SE)	Regional Geological Claim Location Correspondence & Memos Summarizing Available Information About Mac. Pass Area	01-Jan-69	01-Jan-70
1215	Hess Region, work sheets (computer analysis), 105J, 105K, 105L, 105M, & 105N	Regional Geochemical Attempt At Statistical Summary Of Geochem	01-Jan-69	01-Jan-69
1216	McQuesten River Belt, Author A.E. Aho, 105M (NE), 106D (SW), 115P (NE), & 116A (SE)	Regional Geological Compilation Clear Creek Mt. Roop With Notes On Properties	01-Jan-61	01-Jan-62
1217	Micro films, McQuesten Area, 105M (NW) & 115P (NE)	Regional Photo Negatives Of Topo Maps	01-Jan-75	31-Dec-75
1218	Duncan Project, various files, Authors A.E. Aho & L.G. White, 105M	Property Geological Engineering Trenching Files Related To An Intensive Work Program Not Mentioned In Minfile Summary But Pertains To Area 3/4 Mile Ne Of 105M017 Reports By A.E. Aho On Geology & Several By L.G. White On Ongoing Work Costs & Assay Results.	01-Jan-59	01-Jan-62
1219	KPO & Leo Compilation, Author W.J. Roberts, 105M13	Km Of Strike Centred On Minfile Location.	01-Jan-66	01-Jan-72
1220	Resistivity survey for Retcal, by Geophysical Engineering & Surveys Limited, 105M13	Property Geophysical Resistivity Kpo Claims	01-Oct-59	01-Oct-59
1221	Property submitted by Walter Malickey, Mayo Area, 105M13 & 105M14	Property Prospecting Notes On Conversation With Prospector On Various Properties Likely Locations Listed May Be Others	01-Jan-75	31-Dec-75
1222	Sampling program results, McQuesten Area, 105M13	Regional Geochemical Silts Cx Heavy Metals Dithizone	01-Sep-63	01-Sep-63
1223	Report on Turam electromagnetic survey, Galena Hill Area, Authors Hunting Survey Corporation Limited & J.C. Stam, 105M13	Property Geophysical Ground EM Turam Leo Property	01-Aug-62	01-Aug-62
1224	Report on Turam electromagnetic survey, The AA Claims, The Galena Hill Area, Authors Hunting Survey Corporation Limited & E.B. Nicholls, 105M13	Property Geophysical Ground EM Turam Aa Claims	01-Oct-62	01-Oct-62
1225	Report on Turam electromagnetic survey, The KPO Claims, Galena Hill Area, Hunting Survey Corporation Limited & E.B. Nicholls, 105M13	Property Geophysical Ground EM Turam Kpo Claims	01-Sep-62	01-Sep-62
1226	Report on Turam electromagnetic survey, Group G Anomalies, Leo Property, Galena Hill Area, Authors Hunting Survey Corporation Limited & E.B. Nicholls, 105M13	Property Geophysical Ground EM	01-Sep-62	01-Sep-62
1227	Report on Resistivity survey, Silver Titan Mines Limited, Authors Hunting Survey Corporation Limited & E.B. Nicholls, 105M13	Property Geophysical Resistivity	01-Aug-63	01-Aug-63

**APPENDIX IV - ANVIL FILE LIST**

LINE	FILE_NUMBER	BOX_NUMBER	BOX_NOTE	NTS	MINFILE	COMPANY
1228	105M13/1228	20050351		105M13	105M028, 105M026	Silver Titan Mines Limited
1229	105M14/1227	20050351		105M14	105M004	Minexco Inc.
1230	105M14/1229	20050351		105M14	105M018	United Keno Hill Mines Limited
1231	105M14/1230	20050351		105M14	105M010	Dynasty Explorations Limited
1232	105M14/1231	20050351		105M14, 106D04	105M018, 105M005, 106D025, 105M004	Rio Plata Silver Mines Limited
1233	105M14/1233	20050351		105M14	105M011	Anvil Mining Corporation
1234	105N/1236	20050351		105N	Not Applicable	Dynasty/Atlas
1235	105N0/1234	20050351		105N, 105O	Not Applicable	Atlas Exploration Limited
1236	105N0/1238	20050351		105N, 105O	Not Applicable	Cyprus Exploration Corporation Ltd. & Archer Cathro & Associates Ltd.
1237	106D03/1232	20050351		106D03	106D015	Atlas Exploration Limited
1238	106D04/1225	20050351		106D04	106D021	Peso Silver Mines Limited
1239	115P(N)/1220	20050351		115P(N)	Not Applicable	Silver Titan Mines Limited
1240	115P(N)/1224	20050351		115P(N)	Not Applicable	Silver Titan Mines Limited
1241	115P16/1219	20050351		115P16	Not Applicable	Silver Titan Mines Limited
1242	105F07/1239	20050352		105F07	105F012	Cyprus Anvil Mining Corporation, Curragh Resources Inc., & Anvil Range Mining Corporation
1243	105F07/1240	20050352		105F07	105F012	Range Mining Corporation
1244	105F07/1241	20050352		105F07	105F012	Cyprus Anvil Mining Corporation
1245	105F07/1242	20050352		105F07	105F012	Cyprus Anvil Mining Corporation
1246	105F07/1243	20050352		105F07	105F012	MM/JJ Property
1247	105K06/1244	20050353	Entire Box is 1 file	105K06	105K061	Cyprus Anvil Mining Corporation
1248	105K03/1245	20050354	Entire Box is 1 file	105K03	105K101	Cyprus Anvil Mining Corporation
1249	105K06/1246	20050355	Entire Box is 1 file	105K06	105K056	Kerr Addison Mines Limited
1250	105K06/1247	20050356	Entire Box is 1 file	105K06	105K056	Cyprus Anvil Mining Corporation
1251	105K06/1248	20050357	Entire Box is 1 file	105K06	105K061	Curragh Resources Inc.
1252	105K06/1249	20050358		105K06	105K056	Kerr Addison Mines Limited
1253	105K06/1250	20050358		105K06	105K058	Kerr Addison Mines Limited
1254	105K06/1251	20050359	Entire Box is 1 file	105K06	105K056	Cyprus Anvil Mining Corporation
1255	105K06/1252	20050360	Entire Box is 1 file	105K06	105K056	Cyprus Anvil Mining Corporation
1256	105K06/1253	20050361	Entire Box is 1 file	105K06	105K056	Cyprus Anvil Mining Corporation
1257	105K06/1254	20050362	Entire Box is 1 file	105K06	105K056	Cyprus Anvil Mining Corporation
1258	105K06/1255	20050363	Entire Box is 1 file	105K06	105K056	Cyprus Anvil Mining Corporation
1259	105K06/1256	20050364	Entire Box is 1 file	105K06	105K056	Cyprus Anvil Mining Corporation
1260	105K06/1257	20050365	Entire Box is 1 file	105K06	105K056	Cyprus Anvil Mining Corporation
1261	105K06/1258	20050366	Entire Box is 1 file	105K06	105K101	Cyprus Anvil Mining Corporation
1262	105K06/1259	20050367	Entire Box is 1 file	105K06	105K061	Cyprus Anvil Mining Corporation
1263	105K06/1260	20050368	Entire Box is 1 file	105K06	105K056	Cyprus Anvil Mining Corporation
1264	105K101/1261	20050369	Entire Box is 1 file	105K03	105K101	Cyprus Anvil Mining Corporation & Curragh Resources Inc.
1265	105K03/1262	20050370	Entire Box is 1 file	105K03	105K055	Cyprus Anvil Mining Corporation, Curragh Resources Inc., & Prospector Airways Ltd.
1266	105K056/1264	20050371	Entire Box is 1 file	105K06	105K056	Cyprus Anvil Mining Corporation
1267	105K06/1263	20050372	Entire Box is 1 file	105K06	105K056	Curragh Resources Inc.
1268	105K06/1265	20050373	Entire Box is 1 file	105K06	105K056	Cyprus Anvil Mining Corporation
1269	105K03/1268	20050374		105K03	105K055	Curragh Resources Inc.
1270	105K055/1266	20050374		105K03	105K055	Curragh Resources Inc.
1271	105K055/1267	20050374		105K03	105K055	Curragh Resources Inc.
1272	105K06/1269	20050375	Entire Box is 1 file	105K06	105K056	Cyprus Anvil Mining Corporation
1273	105K06/1270	20050376	Entire Box is 1 file	105K03	105K055	Cyprus Anvil Mining Corporation & Curragh Resources Inc.

**APPENDIX IV - ANVIL FILE LIST**

LINE	TITLE	CONTENT	From DATE	to DATE
1228	Shanghai Project, report & maps, Authors A.R. Archer, A.E. Aho, D.J. Tempelman-Kluit, Hunting Survey Corporation Limited, & E.B. Nicholls, 105M13	EM Turam Overburden Drilling Results Mostly Shanghai But Includes Leo & Kpo	01-Jan-62	01-Jan-66
1229	Property submitted, Silver Claims, Keno Hill, 105M14	Property Geological 1969 Summary Geological Report & Correspondence About Possible Option On 3 Claims	01-Jan-69	01-Jan-74
1230	Rio Plata, Formo Property, A.C. Skerl & I. Bain, 105M14	Property Geological Assay Plans Geological Plans & Summary Report By Skerl	01-Jan-52	01-Jan-63
1231	Property submitted, Authors J.S. Brock & Others, 105M14	Property Mainly Just Correspondence Re: Possible Option & Location Maps	01-Jan-71	01-Jan-72
1232	Authors F.C. Tomlinson, A.C. Skerl, Hunting Survey Corporation Limited & Others, 105M14 & 106D04	Includes Formo Haggart Creek Silver Basin & Others. Assay Plans Progress Reports Summary Reports Geophysics=Turam & Vlf EM Surveys @ Haggart Creek	01-Jan-52	01-Jan-65
1233	A report on The Homestake Group, Keno Hill, Author A. Allan, 105M14	Property Geological Short Evaluation Report Assays Copies Of 1966 Assays	01-Aug-73	01-Aug-73
1234	Geology map, Northern Selwyn Mountains, Author J.O. Wheeler, 105N	Regional Geological GSC Map With Markings (Prelim Map S3-7)	01-Jan-75	31-Dec-75
1235	1969 Geochemistry field sheets, 105N & 105O	Regional Geochemical Mainly 250K Field Maps Showing Traverse Locations Etc. Hess Project	01-Jan-69	01-Jan-69
1236	Proposed regional exploration project, Hess Mountain Area, Author A.R. Archer, 105N & 105O	Regional Geological Proposal For Regional Program	01-Jan-68	01-Jan-68
1237	Geophysical report, electromagnetism 16 (VLF-EM), electromagnetic survey, Silver & Spring Mineral Claims, Author J.S. Brock, 106D03	Property Geophysical Ground EM (Vlf) Assessment Report?	01-Oct-68	01-Oct-68
1238	Peso Silver, various maps, Authors A.E. Aho & D.J. Tempelman-Kluit, 106D04	Property Geological Geology & Assay Plans #1 #2 & Rex Veins	01-Jan-60	01-Jan-62
1239	Mineralogy of some heavy sands, McQuesten River Area, & potential of the McQuesten Mineral Belt, Mayo District, Author A.E. Aho, 115P (N)	Regional Geological Aro Aho's Ubc 4Th Year Thesis On Heavy Sands & Later Undated Overview Of The Mcquesten Belt	01-Jan-49	01-Jan-49
1240	Geology maps, McQuesten Area, Authors H. Bostock & A.E. Aho, 115P (N)	Regional Geological Prospecting Various GSC Preliminary Maps With Annotations Probably By Aho On Showings Etc. In Area	01-Jan-48	01-Jan-62
1241	no title entered	Regional, Geological, Geochemical, Field Maps With Sample Locations & Outcrops Photo Geology	01-Jan-63	01-Jan-63
1242	MM Claims, drill logs, various authors, 105F07	Property Drilling	01-Jan-73	01-Jan-73
1243	MM Claims, drill logs, various authors, 105F07	Property Drilling	01-Jan-73	01-Jan-96
1244	MM Project, summary report volume II figures 2-17, Author D.S. Jennings, 105F07	Property Geological Geochemical Geophysical Summary Of 1973 & 74 Work Ground Mag Cu Pb Zn Soils	01-Jan-76	01-Jan-76
1245	Geophysical report, MM Claim Group, Author J.K. Mortensen, 105F07	Property Geological Geochemical Cu Pb Zn Soils	01-Jan-79	01-Jan-79
1246	1977 Exploration report, Author J.K. Mortensen, 105F07	Property Geological Drilling	01-Feb-78	01-Feb-78
1247	Faro drill logs by section, zone 3 sections 129 to 133, 118, 125, & 142, 105K06	Property Drilling Anvil District Faro Mine	01-Jan-66	01-Jan-82
1248	Dy drill logs & Dy assay certificates, 105K03	Property Drilling Anvil District Dy/Grizzly Deposit	01-Jan-77	01-Jan-81
1249	Grum Deposit Program for continental exploration & confirmation of ore reserve outlines, Author Montreal Engineering Company Limited, 105K06	Property Engineering Anvil District Grum Mine	01-Jan-75	01-Jan-75
1250	Grum drill log copies, by sections 66N, 76W, 01N, & 74W, 105K06	Property Drilling Anvil District Grum Mine	01-Jan-73	01-Jan-83
1251	Faro Mine, block model documentation, 105K06	Pit Design	01-Jan-87	01-Jan-89
1252	Lakefield Research of Canada Limited, 105K06	Property Engineering Anvil District Grum Mine Metallurgy 9 Cirloxed Reports	01-Jan-75	01-Jan-78
1253	Grum assays & intersections, surface & underground, Authors J. Paxton & A.P., 105K06	Assays & Averaged Intersections Ag Pb Zn Assays	01-Jan-73	01-Jan-77
1254	Grum drill logs, by year 1988, 1989, & 1991, Curragh relogs of various holes around Grum, 105K06	Property Drilling Anvil District Grum Mine	01-Jan-80	01-Jan-91
1255	Grum drilling log copies, by sections 82 W, 84W, 74W, 105K06	Property Drilling Anvil District Grum Mine Volume Takes Entire Box	01-Jan-73	01-Jan-83
1256	Grum drill log copies, by sections 68W, 56W, 01N, 02S, 105K06	Property Drilling Anvil District Grum Mine	01-Jan-73	01-Jan-83
1257	Grum drill logs, by sections, 0N, 01S, 03S, 105K06	Property Drilling Anvil District Grum Mine	01-Jan-75	31-Dec-75
1258	Grum drill log copies, by sections 78W, 02N, 7SW, 72W, 105K06	Property Drilling Anvil District Grum Mine	01-Jan-73	01-Jan-83
1259	Grum drilling logs, by section 60W, 61W, 71W, 86W, 88W, 105K06	Property Drilling Anvil District Grum Mine Entire Box	01-Jan-73	01-Jan-83
1260	Grum drill log copies, by section, 68W, 69W, 70W, 71W, 105K06	Property Drilling Anvil District Grum Mine	01-Jan-73	01-Jan-78
1261	Dy drill logs, mainly copies, 105K06	Property Drilling Anvil District Dy/Grizzly Deposit	01-Jan-76	01-Jan-81
1262	Faro drill logs, by section, zones 2 & 3 sections 22, 121, 124, 126, 127, 128, 134, 135, 105K06	Property Drilling Anvil District Faro Mine	01-Jan-66	01-Jan-82
1263	Grum drilling logs, by section 66W, 72W, 76W, 80W, 52W, 105K06	Property Drilling Anvil District Grum Mine	01-Jan-73	01-Jan-83
1264	Drill logs by year 1976 to 1981 & 1991, 105K01	Property Drilling Anvil District Dy/Grizzly Project Entire Box	01-Jan-76	01-Jan-91
1265	Vangorda drill logs 1980/1981, copies of prospector airways logs, relogs of various holes, by Curragh, 105K03	Property Drilling Anvil District Vangorda Mine	01-Jan-54	01-Jan-81
1266	Grum drill log copies, by section 80W, 72W, 62W, 63W, 02N, 105K05 & 105K06	Property Drilling Anvil District Grum Mine Entire Box	01-Jan-73	01-Jan-83
1267	Grum drill logs, by year 1987, 1988, & 1989, 105K06	Property Drilling Anvil District Grum Mine Entire Box	01-Jan-87	01-Jan-89
1268	Grum drill logs, by section 84W, 80W, 73W, 105K06	Property Drilling Anvil District Grum Mine Entire Box	01-Jan-73	01-Jan-83
1269	Vangorda Floppies, 105K03 & 105K06	Etc Files On 5.25" Floppy Disks	01-Jan-88	01-Jan-88
1270	Vangorda drill logs 1988 & 1990, 105K05	Property Drilling Anvil District Vangorda Mine 3 Binders	01-Jan-88	01-Jan-90
1271	Vangorda PC Mine 8711 Model 6M Benches, Author G. Jilson, 105K05	Property Geological Engineering Anvil District Vangorda Mine Documentation For A Block Model Also 5.25" Floppy Disks With Model Files	01-Jan-87	01-Jan-87
1272	Grum drill log copies, by Section 76W, 74W, 75W, 105K06	Property Drilling Anvil District Grum Mine Entire Box	01-Jan-75	31-Dec-75
1273	Vangorda drill logs, by year 1980, 1981, 1987, 1988, & 1989	Property Drilling Anvil District Vangorda Mine Copies W/ Some Originals	01-Jan-80	01-Jan-90

**APPENDIX IV - ANVIL FILE LIST**

LINE	FILE_NUMBER	BOX_NUMBER	BOX_NOTE	NTS	MINFILE	COMPANY
1274	105K06/1271	20050377	Entire Box is 1 file	105K06	105K056	Curragh Resources Inc.
1275	105K06/1272	20050378	Entire Box is 1 file	105K06	105K056	Cyprus Anvil Mining Corporation
1276	105K06/1273	20050379	Entire Box is 1 file	105K06	105K056	Kerr Addison Mines Limited
1277	105K06/1274	20050380	Entire Box is 1 file	105K06	105K056	Cyprus Anvil Mining Corporation
1278	105K03/1275	20050381	Entire Box is 1 file	105K03	105K101	Cyprus Anvil Mining Corporation & Curragh Resources Inc.
1279	105K/1276	20050382	Entire Box is 1 file	105K	Not Applicable	Cyprus Anvil Mining Corporation
1280	105K/1277	20050383		105K	Not Applicable	Cyprus Anvil Mining Corporation
1281	105K/1279	20050383		105K	Not Applicable	Atlas Exploration Limited
1282	105K/1280	20050383		105K	Various	Dynasty Explorations Limited, Cyprus Anvil Mining Corporation, & Curragh Resources Inc.
1283	105K/1281	20050383		105K	Not Applicable	Cyprus Anvil Mining Corporation
1284	105K/1283	20050383		105K	Various	Anvil Mining Corporation & Cyprus Anvil Mining Corporation
1285	105K/1285	20050383		105K	Various	Curragh Resources Inc.
1286	105K/1286	20050383		105K	Not Applicable	Cyprus Anvil Mining Corporation
1287	105K/1287	20050383		105K	Not Applicable	Cyprus Anvil Mining Corporation
1288	105K03/1284	20050383		105K03	105K054, 105K094	Cyprus Anvil Mining Corporation & Pelly River Mines Limited
1289	105K06/1278	20050383		105K06	105K056	Curragh Resources Inc.
1290	105K1282	20050383		105K	Various	Cyprus Anvil Mining Corporation
1291	105K/1295	20050472		105K	105K061	Anvil Mining Corporation & Scinterex Ltd.
1292	105K/1299	20050472		105K	105K047	Dynasty Explorations Limited
1293	105K02/1292	20050472		105K02, 105K03	105K088, 105K100, 105K042, 105K044, 105K054	Cyprus Anvil Mining Corporation
1294	105K02/1301	20050472		105K02, 105K07	105K045	Cyprus Anvil Mining Corporation
1295	105K03/1302	20050472		105K03, 105K06	105K061, 105K056, 105K055	Cyprus Anvil Mining Corporation
1296	105K03/1303	20050472		105K03	105K055	Royal Holloway & University of London
1297	105K05/1288	20050472		105K05, 105K06	105K062, 105K063, 105K064, 105K065	Curragh Resources Inc.
1298	105K05/1304	20050472		105K05, 105K06	105K065	Curragh Resources Inc.
1299	105K06/1289	20050472		105K06	Various	Cyprus Anvil Mining Corporation & Metalgesellschaft Canada Limited
1300	105K06/1290	20050472		105K06	105K082	Spartan Explorations Limited
1301	105K06/1291	20050472		105K06	105K056	Cyprus Anvil Mining Corporation
1302	105K06/1293	20050472		105K06	105K094	Anvil Mining Corporation
1303	105K06/1294	20050472		105K06, 105K07	105K049, 105K084	Cyprus Anvil Mining Corporation
1304	105K06/1296	20050472		105K06	105K061	Anvil Mining Corporation
1305	105K06/1297	20050472		105K06	105K056	Cyprus Anvil Mining Corporation
1306	105K06/1298	20050472		105K06	105K061, 105K042	Anvil Mining Corporation
1307	105K06/1300	20050472		105K06	105K061	Cyprus Exploration Corporation Ltd. & Kangaroo Exploration Corporation

**APPENDIX IV - ANVIL FILE LIST**

LINE	TITLE	CONTENT	From DATE	to DATE
1274	Grum drill logs, by year 1988, 1989, & 1991, 105K06		01-Jan-88	01-Jan-91
1275	Grum drill log copies, by section 64W, 65W, 66W, 67W, 105K06	Property Drilling Anvil District Grum Mine Entire Box	01-Jan-73	01-Jan-83
1276	Grum deposit program for continued exploration & confirmation at Ore Reserve Outlines, Author Montreal Engineering Company Limited, 105K06	Property Engineering Anvil District Grum Mine	01-Jan-75	01-Jan-75
1277	Grum drill log copies, by section 01N, 86W, 88W, 108W, 92E, 112W, 105K06	Property Drilling Anvil District Grum Mine Entire Box	01-Jan-73	01-Jan-83
1278	Dy deposit mineral inventory & geological assay sections, Authors B.V. Hall, C. Reed & Others, 105K03	Sections. File Is Whole Box.	01-Jan-81	01-Jan-91
1279	Whole rock data & petrography, Anvil District, Authors L.C. Pigage & Others, 105K	Regional Geological Geochemical Research Anvil District Data Behind Whole Rock Info In 1983 CIMM Special Volume Paper On Anvil District	01-Jan-75	01-Jan-82
1280	Geological mapping, Anvil District, 1:50000 scale, Authors D.S. Jennings & G.A. Jilson, 105K	Regional Geological Daft Geologic Interpretation Of 50K District Wide Mapping	01-Jan-75	01-Jan-75
1281	Mineral occurrence books, Author Unknown, 105K	Regional Geological Summary Of Mostly Public Info On Mineral Occurrences To Mid Or Early 70's	01-Jan-75	31-Dec-75
1282	Brock, & A.E. Aho, 105K	Grid Conversion Program Discovery Of Faro Field Guide To District Vp-5 Mine Plan Geology & Reserves Structural Evaluation Of District	01-Jan-70	01-Jan-89
1283	Conodont location data, Anvil District, Author J.P. Fransen, 105K	Success	01-Jan-78	01-Jan-78
1284	1971, 1972, & 1973 Anvil exploration programs, Authors D.S. Jennings & U. Jansons, 105K	District Wide Exploration Activities & 1976 Computer Analysis Of Soil Data	01-Jan-71	01-Jan-76
1285	Review of mineral properties of Curragh Resources Inc. & Affiliates, Author Kilborn Engineering, 105K	Regional Property Geological Engineering Review Of Geology Reserves & Mineral Inventory Anvil District Faro Mine Grum Mine Vangorda Mine.	01-Jan-89	01-Jan-89
1286	Inventory, Grum Core Shack, Various Authors, 105K	Regional Drilling Inventory Of Core From Grum Vangorda Most Of Dy Vangorda Plateau & Swim Basin, Anvil District (Now is Stacked But Still At Grum)	01-Jan-83	01-Jan-83
1287	The Anvil Plutonic Suite, Faro, Authors L.C. Pigage & R.G. Anderson, 105K	Regional Geological Preprint Of CJES Paper & All Photographic Reports Behind It Sample Locations Age Data.	01-Jan-81	01-Jan-81
1288	1975 Review of exploration on Pelly River Mines Claims, Anvil District, Author U. Jansons, 105K03 & 105K06	Property Geological Geochemical Geophysical Drilling Anvil District	01-Jan-76	01-Jan-76
1289	New mine planning & design for Vangorda & Grum deposit, I. Vintilla, 105K06	Property Engineering Anvil District Grum Mine Vangorda Mine Ultimate Pit & Minable Reserves For Vangorda & Grum	01-Aug-88	01-Aug-88
1290	Lithology codes & field logging manual, Anvil District, Authors L.C. Pigage & Others, 105K	Regional Geological Drilling Anvil District Lithology Codes (Key To Understanding CAMC Drill Logs)	01-Jan-71	01-Jan-83
1291	Scintex Turam summary, airborne electromagnetic system, J. Klein, 105K	Property Geophysical Turair Airborne EM Unclear Whether It Is Test on Faro Or Just Example Of Results elsewhere Anvil District	01-Jun-69	01-Jun-69
1292	Report on a Turam electromagnetic survey, Ho Ho Claims Project, Faro, Authors M. Lewis & J. Klein, 105K	Property Geophysical Turam Anvil District	01-Sep-73	01-Sep-73
1293	A geophysical report on Turam surveys, Anvil Area, Author P.E. Walcott, 105K02 & 105K03	Property Geophysical Turam-Not All Maps In File Covers East Sea Seamor Sink Gale-Dy Pen Bp Dp& Sun Grids Anvil District	01-Oct-73	01-Oct-73
1294	Geophysical report on Turam electromagnetic & gravity surveys kit grid, Faro, Author P.E. Walcott, 105K02 & 105K07	Property Geophysical EM Anvil District	01-Jul-77	01-Jul-77
1295	Phoenix spectral IP research program, phase IV final deposit part D2, Author Phoenix Geophysics, 105K03 & 105K06	Property Geophysical IP Research Test Work Anvil District Faro Mine Grum Mine Vangorda Mine	01-Jan-81	01-Jan-81
1296	Deformation & metamorphism of the Vangorda Pb-Zn massive sulphide deposit, Yukon, Author D.L. Brown, 105K03	Property Geological Phd Thesis Research Copy Anvil District	01-Nov-93	01-Nov-93
1297	1988 Ortho photo map, Rose Creek Area, northwest of Faro Mine Site, Author L.C. Pigage, 105K05 & 105K06	Property Assessment Report On Map Making Anvil District	01-Jan-88	01-Jan-88
1298	1989 Field work geology report, Faro Northwest Area, Author C.J. Rees, 105K05 & 105K06	Property Geological Anvil District	01-Dec-89	01-Dec-89
1299	Report on a heavy mineral sampling survey, North Anvil Range joint venture, Author G.A. Jilson, 105K06	Regional Geochemical Heavy Mineral Stream Seds Cu Pb Zn Mo Ag As Fe Mn Cd Au Ba W Su Sb Anvil District	01-Apr-82	01-Apr-82
1300	Report on induced polarization & Resistivity survey, The Tey Claims, Vangorda Area, Whitehorse Mining Division Yukon, Authors M.A. Gordie & P.G. Hallof, 105K06	Property Geophysical IP Anvil District	01-Oct-71	01-Oct-71
1301	Report on the spectral IP test survey over the Grum deposit line test 108W, Faro, Vol II, Author Phoenix Geophysics, 105K06	Property Geophysical Spectral IP Anvil District Grum Mine	01-Jan-81	01-Jan-81
1302	A geophysical report on a magnetic & electromagnetic survey, Rose Creek, Author R.S. Adamson, 105K06	Property Geophysical Mag EM Anvil District	01-Apr-66	01-Apr-66
1303	Report on interpretation of gravity surveys, North Anvil Range, Authors N.R. Paterson & D.J. Misener, 105K06 & 105K07	Property Geophysical Gravity Anvil District	01-Mar-78	01-Mar-78
1304	A report on electromagnetic test surveys, Faro #3 Ore Body, Author P.F. Walcott, 105K06	Property Geophysical Turam Crone Cem Vertical Loop & Shootback Test On Deep Faro Orebody Anvil District Faro Mine	01-Sep-72	01-Sep-72
1305	Report on the spectral IP test survey over the Grum Deposit Line 108W, Faro, Vol I, Author P.G. Hallof, 105K06	Property Geophysical IP Anvil District Grum Mine	01-Jan-81	01-Jan-81
1306	Report on an induced polarization (IP) survey, Faro Sea & Bill Claim Groups, Authors R.K. Watson & Huntce Limited, 105K06	Property Geophysical IP Anvil District Faro Mine	01-Nov-67	01-Nov-67
1307	A report on an induced polarization test survey, over the Faro #3 Ore Body, Author P.E. Walcott, 105K06	Property Geophysical IP Test On Deep Faro Deposit Anvil District Faro Mine	01-Nov-70	01-Nov-70

**APPENDIX IV - ANVIL FILE LIST**

LINE	FILE NUMBER	BOX NUMBER	BOX NOTE	NTS	MINFILE	COMPANY
1308	105K02/1311	20050473		105K02	105K088	Anvil Mining Corporation
1309	105K04/1321	20050473		105K04	Not Applicable	Atlas Exploration Limited
1310	105K04/1322	20050473		105K04	Not Applicable	Atlas Exploration Limited
1311	105K04/1323	20050473		105K04	None	Atlas Exploration Limited
1312	105K05/1308	20050473		105K05, 105K06	105K106	Cyprus Anvil Mining Corporation
1313	105K05/1312	20050473		105K05	105K067	Dynasty Explorations Limited
1314	105K05/1313	20050473		105K05	105K066	Welcome North Mines Ltd.
1315	105K05/1314	20050473		105K05	105K065	Welcome North Mines Ltd.
1316	105K05/1315	20050473		105K05	105K067	Dynasty Explorations Limited
1317	105K05/1316	20050473		105K05	105K067	Dynasty Explorations Limited
1318	105K05/1317	20050473		105K05, 105K02, 105K03	105K081, 105K047	Swim Lake Mines Ltd.
1319	105K05/1320	20050473		105K05	Not Applicable	Dynasty/Atlas
1320	105K06/1306	20050473		105K06, 105K07	105K084, 105K050	Welcome North Mines Ltd.
1321	105K06/1307	20050473		105K06	105K063	Cyprus Anvil Mining Corporation, Teek Mining Corp., & Silver Standard Mines
1322	105K06/1309	20050473		105K06	105K064	Cyprus Anvil Mining Corporation
1323	105K06/1310	20050473		105K06	105K064	Anvil Mining Corporation, Cyprus Anvil Mining Corporation, & Jacoba Mines
1324	105K06/1318	20050473		105K06	105K061	Curragh Resources Inc.
1325	105K06/1319	20050473		105K06	105K061	University of B.C.
1326	105K11/1305	20050473		105K11	105K078	Cyprus Anvil Mining Corporation
1327	105K/1326	20050474		105K	Various	Anvil Mining Corporation
1328	105K/1335	20050474		105K	Various	Anvil Mining Corporation
1329	105K02/1324	20050474		105K02	105K100, 105K026	Anvil Range Mining Corporation
1330	105K02/1329	20050474		105K02	105K046	Kerr Addison Mines Limited
1331	105K02/1330	20050474		105K02	105K100, 105K026	Curragh Resources Inc.
1332	105K03/1327	20050474		105K03	105K055	Cyprus Anvil Mining Corporation
1333	105K03/1328	20050474		105K03	105K101	Curragh Resources Inc. & Anvil Range Mining Corporation
1334	105K03/1333	20050474		105K03	105K055, 105K054, 105K101	Cyprus Anvil Mining Corporation
1335	105K06/1331	20050474		105K06	105K061, 105K062, 105K063, 105K064	Curragh Resources Inc.
1336	105K06/1332	20050474		105K06	105K094	Cyprus Anvil Mining Corporation
1337	105K06/1334	20050474		105K06	105K057, 105K056	Cyprus Anvil Mining Corporation
1338	105K1325	20050474		105K	Various	Dynasty Explorations Limited
1339	105K/1336	20050475		105K	Various	Cyprus Anvil Mining Corporation
1340	105K/1337	20050475		105K	Various	Anvil Mining Corporation
1341	105K/1339	20050475		105K	Not Applicable	Cyprus Anvil Mining Corporation & Curragh Resources Inc.
1342	105K/1340	20050475		105K	105K100	Anvil Range Mining Corporation
1343	105K/1343	20050475		105K	105K084, 105K083	
1344	105K02/1338	20050475		105K02	105K100	Curragh Resources Inc.
1345	105K05/1341	20050475		105K05	105K066	Cyprus Anvil Mining Corporation
1346	105K05/1342	20050475		105K05	105K061	Anvil Mining Corporation
1347	105K05/1344	20050475		105K05	105K062, 105K063, 105K064	Curragh Resources Inc.
1348	105K03/1354	20050476		105K03	105K055	Kerr Addison Mines Limited
1349	105K03/1355	20050476		105K03	105K055	Kerr Addison Mines Limited & Prospector Airways Limited
1350	105K06/1345	20050476		105K06	105K084	Kangaroo Exploration Corporation
1351	105K06/1347	20050476		105K06	105K084	Cyprus Anvil Mining Corporation & Kangaroo Exploration Corporation
1352	105K06/1348	20050476		105K06	105K084, 105K083	Cyprus Exploration Corporation Ltd. & Kangaroo Exploration Corporation
1353	105K06/1349	20050476		105K06	105K084	Cyprus Anvil Mining Corporation & Kangaroo Exploration Corporation
1354	105K06/1350	20050476		105K06	105K083	Altair Mining Corporation Ltd.
1355	105K06/1351	20050476		105K06	105K083	Altair Mining Corporation Ltd.
1356	105K06/1352	20050476		105K06	105K083	Altair Mining Corporation Ltd.
1357	105K06/1353	20050476		105K06	105K083	Cyprus Exploration Corporation Ltd. & Kangaroo Exploration Corporation



**APPENDIX IV - ANVIL FILE LIST**

LINE	TITLE	CONTENT	From DATE	to DATE
1308	Trenching, Kay Claims, Author J. Gondi, 105K02	Property Geological Trenching	01-Apr-69	31-Dec-69
1309	1969 Work sheets, 105K04	Regional Geochemical Prospecting Photo Overlays & Field Notes	01-Jan-69	31-Dec-69
1310	Property submitted by E.A. Campbell, Author J.S. Brock, 105K04	Regional Prospecting Lost Finn Campbell Gossan	01-Jan-69	31-Dec-69
1311	1969 Work sheets, Rek Area, 105K04	Property Geological Geochemical Field Notes Photo Overlays & Rough Maps Never Stated 133 52 W 62 10 N	01-Jan-69	31-Dec-69
1312	Urm Barite, various files, Author J. Franzen, 105K06	Property Geological Anvil District	01-Jan-77	31-Dec-78
1313	Regional geology, Lower Anvil Creek Claims, W.J. Roberts, 105K05	Property Geological Anvil District	01-Jan-73	31-Dec-73
1314	Welcome North Alice Claims, geophysical maps, Author F. Foster, 105K05	Property Geophysical Crone EM Mag Anvil District	01-Jul-75	31-Dec-75
1315	Bev Grid, Author P.E. Walcott, 105K05	Property Geophysical Turam EM Mag Anvil District	01-Oct-75	31-Dec-75
1316	Report on a Turam electromagnetic survey, Lower Anvil Creek, Authors M. Lewis, J. Klein, & Scinterex, 105K05	Property Geophysical Turam Maps Missing Anvil District	01-Jan-73	31-Dec-73
1317	Preliminary exploration report, Author A.E. Aho, 105K05	Property Geological Anvil District	01-Jan-70	31-Dec-70
1318	Evaluation of airborne data, Anvil Area, Luk Scot & NVL Group, Authors H. Wober & J.S. Brock, Also 105K02, 105K03, & 105K05	Property Geophysical Anvil District Airborne Mag EM Geochemical Soils Cu Pb Zn	01-Dec-66	31-Dec-66
1319	1969 Geochemical work sheets, 105K05	Regional Geochemical Notes & Photo Overlays With Station Locations	01-Jan-69	31-Dec-69
1320	Wynne Claims, Author J. Betz, 105K06 & 105K07	Property Geophysical EM Summary Map Anvil District	01-Nov-77	31-Dec-77
1321	TSS joint venture, progress reports, Authors D.S. Jennings & J.G. Simpson, 105K06	Property Geological Geophysical Anvil District	01-Jan-77	31-Dec-77
1322	1977 Progress report, Hecla Jacola & Cyprus Anvil Joint Venture, Author D.S. Jennings, 105K06	Property Geological Geophysical Turam Ground Mag Anvil District	01-Jan-77	31-Dec-77
1323	H5K grid exploration, Authors V. Jansons & P.E. Walcott, 105K06	Property Geological Geochemical Geophysical Turam EM Ground Mag Soils Cu Pb Zn Anvil District	01-Jan-75	31-Dec-76
1324	1986 Faro drilling assays, 105K06	Property Drilling Anvil District Faro Mine	01-Jan-86	31-Dec-86
1325	1971 Geochemical research, P. Morton, 105K06	Property Geochemical Part Of Thesis Research Work	01-Jan-71	31-Dec-71
1326	1974/1975 Summary of exploration of the Dana Halo & Irma Claims, Author G.A. Jilson, 105K11	Property Geological Geochemical Geophysical Drilling Soils Cu Pb Zn Ground Mag IP JEM	01-Jan-74	31-Dec-75
1327	1972 Drilling bedrock & overburden, Anvil Area, Author U. Jansons, 105K	Regional Drilling Anvil District Original Logs	01-Jan-72	31-Dec-72
1328	Drill logs, Anvil Range, 105K	Property Drilling Assortment Of Drill Logs Copies Anvil District	01-Jan-65	31-Dec-70
1329	Swim Lakes drill program, Authors G. Jilson A. McFall, 105K02	Property Drilling Summary Of Program & Drill Logs Anvil District.	01-Apr-96	31-Dec-96
1330	Diamond drilling, Swim Lakes, A Group, logs/sections, 105K02	Property Drilling Anvil District Swim Deposit	01-Jan-64	31-Dec-71
1331	1988 Drill logs, Moose Lakes, 105K02	Property Drilling Anvil District Originals	01-Jan-88	31-Dec-88
1332	1979 & 1981 Drill logs exploration, Vangorda, 105K03	Property Drilling Anvil District	01-Jan-79	01-Jan-81
1333	Dy drill logs, 105K03	Property Drilling Anvil District Dy/Grizzly Deposit Copies & Originals	01-Jan-91	31-Dec-96
1334	1984 re-logs, Vangorda & southeast of Vangorda Creek, Authors L. Pigage & G. Jilson, 105K03	Property Drilling Anvil District	01-Jan-55	31-Dec-84
1335	1988 & 1989 Drill logs, Faro Northwest, 105K06	Property Drilling Original Logs Anvil District	01-Jan-88	31-Dec-89
1336	Faro & Ski Hill drill logs, 105K06	Property Drilling Anvil District Original Logs	01-Jan-75	31-Dec-84
1337	Re-logs, Grum Firth Area, Authors G. Jilson & L. Pigage, 105K06	Property Drilling Anvil District	01-Jan-75	31-Dec-84
1338	Anvil overburden drilling, 105K	Regional Drilling Various Logs & Notes Many Holes Anvil District	01-Jan-68	31-Dec-70
1339	Various lithologic codes, used in Anvil District, 105K	Regional Geological Anvil District	01-Jan-72	31-Dec-88
1340	1971 Overburden, drill hole logs, 105K	Regional Geological Geochemical Drilling Anvil District Logs For Many Holes Faro Mine To Swim Basin Geochem Of Overburden	01-Jan-71	31-Dec-71
1341	Anvil District slides, 105K	District	01-Jan-75	31-Dec-90
1342	1996 Diamond drilling, Swim Lakes Basin, A.J. McFaul, 105K	Property Geological Drilling Anvil District	01-May-96	31-Dec-96
1343	Various maps, North Anvil Range Area, 105K	Property Geological Geochemical Geophysical Drilling Anvil District	01-Jan-68	31-Dec-77
1344	1989 Pod ortho photo report, Author L.C. Pigage, 105K02	Property Assessment Report On Map Making Anvil District	01-Jan-89	31-Dec-89
1345	1976 Joint venture progress report, Lower Anvil Creek, Author J.G. Simpson, 105K05	Property Drilling Geophysical Gravity Anvil District	01-Jan-75	31-Dec-75
1346	Geologic map, by D.S. Jennings & J.B. Heslop, 105K05	Property Geological Anvil District Faro Mine	01-Sep-71	31-Dec-71
1347	1988 & 1989 Drilling, Faro Northwest, by L.C. Pigage, 105K05	Property Geological Drilling Anvil District 2 Assessment Reports & Other Files	01-Jan-88	31-Dec-89
1348	Vangorda Mines Ltd., Ore Reserve calculations & review, 105K03	Property Engineering Ore Reserve Calculations Feasibility Anvil District Vangorda Mine	01-Jan-54	31-Dec-78
1349	Vangorda deposit, various files on drilling & structure, 105K03	Property Geological Geophysical Anvil District Vangorda Mine Seismic Gravity	01-Jan-54	31-Dec-66
1350	Various files, Kd, Zan, Jet, Tim, AC, MX Claims, by R.E. Chaplin & D.C. Findlay, 105K06	Property Geological Geochemical Geophysical Soils Gravity Includes 1969 Assessment Report By Chaplin Anvil District	01-Jan-68	31-Dec-73
1351	Geophysical report on an individual polarization survey, Zan MX AC KD TIM & JET Claim Group, by P.E. Walcott, 105K06	Property Geophysical IP Anvil District	01-Jan-70	31-Dec-70
1352	Geophysical report, Turam electromagnetic survey, Tina am, kd, mx, ac Claims, P.E. Walcott, 105K06	Property Geophysical Turam EM Anvil District	01-Jan-72	31-Dec-72
1353	Gravity interpretation, Mount Mye Area, by R.B. Galeski, 105K06	Property Geophysical Gravity Anvil District	01-Jul-72	01-Jul-72
1354	1968 Report on exploration program on AM 1-32, Mineral Claims, by H. Wober, 105K06	Property Geological Geochemical Geophysical Crone EM Gravity Soils Cu Pb Zn Anvil District	01-Aug-68	01-Aug-68
1355	Gravity survey, AM Mineral Claims, by M. McCombe, 105K06	Property Geophysical Gravity Anvil District	01-Aug-68	01-Aug-68
1356	Report on the AM 1-20, Mineral Claims of Altair Mining Corporation Ltd., Anvil District, by H. Wober, 105K06	Property Geochemical Geophysical Soils Cu Pb Zn Crone EM Anvil District	01-Aug-67	01-Aug-67
1357	A geochemical report on the KD AC & a Portion of The MX Claims, by J.B.P. Sawyer & G.A. Jilson, 105K06	Property Geological Geochemical Soils Cu Pb Zn Anvil District	01-Mar-72	01-Mar-72

**APPENDIX IV - ANVIL FILE LIST**

LINE	FILE NUMBER	BOX NUMBER	BOX NOTE	NTS	MINFILE	COMPANY
1358	105K07/1346	20050476		105K07	105K049, 105K034	Cyprus Anvil Mining Corporation
1359	105K07/1358	20050477		105K07	105K030	Cyprus Exploration Corporation Ltd. & Ridgmont Mining Corporation
1360	105K07/1359	20050477		105K07	None	Cyprus Exploration Corporation Ltd. & Ridgmont Mining Corporation
1361	105K11/1356	20050477		105K11	105K079, 105K078	Cyprus Anvil Mining Corporation & Ridgmont Mining Corporation
1362	105K11/1357	20050477		105K11	105K096	Cyprus Exploration Corporation Ltd. & Ridgmont Mining Corporation
1363	105K11/1360	20050477		105K11	105K078	Cyprus Anvil Mining Corporation
1364	105/1365	20050478		105K06	105K094, 105K058	Cyprus Anvil Mining Corporation
1365	105K03/1362	20050478		105K03, 105K06	105K056 SW 1KM	Dynasty Explorations Limited
1366	105K03/1370	20050478		105K03	105K061, 105K094, 105K054, 105K101, 105K056	Pelly River Mines Limited
1367	105K05/1366	20050478		105K05	105K061, 105K062, 105K063, 105K064	Curragh Resources Inc.
1368	105K05/1375	20050478		105K05, 105K06	105K065, 105K064, 105K063, 105K062	Curragh Resources Inc.
1369	105K06/1361	20050478		105K06	105K061	Anvil Mining Corporation
1370	105K06/1363	20050478		105K06	105K061	Cyprus Anvil Mining Corporation
1371	105K06/1367	20050478		105K06	105K084, 105K034, 105K049, 105K083	Cyprus Anvil Mining Corporation
1372	105K06/1368	20050478		105K06	105K084, 105K083	Cyprus Exploration Corporation Ltd. & Kangaroo Exploration Corporation
1373	105K07/1364	20050478		105K07	105K034, 105K049, 105K050	Cyprus Anvil Mining Corporation
1374	105K07/1371	20050478		105K07	105K034	Cyprus Exploration Corporation Ltd. & Ridgmont Mining Corporation
1375	105K07/1372	20050478		105K07	105K034	Anvil Mining Corporation
1376	105K07/1373	20050478		105K07	105K050, 105K034	Cyprus Anvil Mining Corporation & Jaye Explorations Ltd.
1377	105K07/1374	20050478		105K07	105K034	Cyprus Anvil Mining Corporation
1378	105K6/1369	20050478		105K06	105K058	Cyprus Anvil Mining Corporation & Curragh Resources Inc.
1379	105K02/1376	20050479		105K02	105K044	Curragh Resources Inc.
1380	105K03/1377	20050479		105K03	105K046	Kerr Addison Mines Limited
1381	105K03/1383	20050479		105K03	105K047	Dynasty Explorations Limited
1382	105K03/1385	20050479		105K03	Between 105k046 & 105K088	Anvil Mining Corporation
1383	105K06/1378	20050479		105K06	105K057	Cyprus Anvil Mining Corporation
1384	105K06/1379	20050479		105K06, 105K07	105K036	Dynasty Explorations Limited
1385	105K06/1380	20050479		105K06, 105K03	105K054	Cyprus Anvil Mining Corporation & Pelly River Mines Limited
1386	105K06/1381	20050479		105K06	105K049	Cyprus Anvil Mining Corporation
1387	105K06/1382	20050479		105K06, 105K07	105K049	Cyprus Anvil Mining Corporation
1388	105K06/1386	20050479		105K06	105K094, 105K059, 105K054	Anvil Mining Corporation, Cyprus Anvil Mining Corporation, & Curragh Resources Inc.
1389	105K06/1387	20050479		105K06	105K062	Anvil Mining Corporation
1390	105K11/1384	20050479		105K11	105K078	Cyprus Anvil Mining Corporation
1391	105O/1414	20050480		105O	8Km NE 105O008	Atlas Exploration Limited
1392	105O03/1394	20050480		105O03	Not Applicable	Atlas Exploration Limited
1393	105O03/1395	20050480		105O03	ESE of 105O051	Atlas Exploration Limited
1394	105O03/1396	20050480		105O03	Not Applicable	Atlas Exploration Limited
1395	105O03/1397	20050480		105O03	Not Applicable	Atlas Exploration Limited
1396	105O03/1398	20050480		105O03	105O005	Atlas Exploration Limited
1397	105O06/1388	20050480		105O06	Not Applicable	Atlas Exploration Limited
1398	105O06/1389	20050480		105O06	2Mi S of 105O007	Atlas Exploration Limited
1399	105O06/1390	20050480		105O06	Not Applicable	Atlas Exploration Limited
1400	105O06/1391	20050480		105O06	105O006	Dynasty Explorations Limited
1401	105O06/1392	20050480		105O06	105O006	Dynasty Explorations Limited
1402	105O06/1393	20050480		105O06	105O007	Atlas Exploration Limited
1403	105O06/1399	20050480		105O06	105O006	Atlas Exploration Limited
1404	105O07/1400	20050480		105O07	Not Applicable	Atlas Exploration Limited
1405	105O07/1401	20050480		105O07	Not Applicable	Atlas Exploration Limited
1406	105O08/1402	20050480		105O08	Not Applicable	Atlas Exploration Limited
1407	105O11/1403	20050480		105O11	Not Applicable	Atlas Exploration Limited

### APPENDIX IV - ANVIL FILE LIST

LINE	TITLE	CONTENT	From DATE	to DATE
1358	Progress report, ground magnetic, Turam electromagnetic & gravity, Mye/Sark, Fat/Fin, Lisa, by P.E. Walcott, 105K07	Property Geophysical Anvil District	01-Dec-76	01-Dec-76
1359	A report on a geochemical survey on The Jan Claims, G.A. Jilson & J.G. Simpson, 105K07	Property Geochemical	01-Aug-73	01-Aug-73
1360	Anvil Range Program, reconnaissance geology & geochemistry, by P.F. Lewis, 105K07	Regional Geological Geochemical Silts Cu Pb Zn 2 Copies	01-Mar-74	31-Mar-74
1361	Report on a geochemical survey on The Dana Claims, by G.A. Jilson & J.G. Simpson, 105K11	Property Geophysical Geochemical Soils Cu Pb Zn Assessment Report 2 Copies	01-Jul-73	31-Dec-73
1362	Report on a geochemical survey on The JON Claims, by G.A. Jilson & J.G. Simpson, 105K11	Property Geochemical Soils Cu Pb Zn Assessment Report	01-Aug-73	01-Aug-73
1363	1974/1975 Summary of exploration of the Dana, Halo FR & IRMA Claims, by G.A. Jilson, 105K11	Property Geological Geochemical Geophysical Drilling Ground Mag JEM Soils Cu Pb Zn 2 Copies	01-Apr-76	30-Apr-76
1364	Geological report, Ski Hill Area, Anvil District, by L.C. Pigage, 105	Property Geological Drilling Anvil District	01-Jul-85	31-Dec-85
1365	Geologic, geophysical, & geochemical investigation of the Sun-Tie Claim Groups, by W.J. Roberts, 105K03 & 105K06	Property Geological Geochemical Geophysical Ground Mag Gravity Soils Cu Pb Zn Mag Map Missing Anvil District	01-Jan-70	31-Dec-70
1366	Geophysical & geochemical maps, Pelly River Mines Claims, 105K03	Property Geochemical Geophysical Folio Of Old Maps On Prm Ground Dy Bob Rich Gale Bill Lo Sun Tie Claims Anvil District	01-Jan-65	31-Dec-66
1367	Geological & drilling report, northwest of The Faro Mine Site, by L.C. Pigage, 105K05	Property Geological Drilling Assessment Report Anvil District	01-Jul-88	31-Oct-88
1368	1988 Orthophoto map, Rose Creek Area, northwest of Faro Mine Site, by L.C. Pigage, 105K05 & 105K06	Property Assessment Report On Map Production But No Map Anvil District	01-Jun-88	30-Jun-88
1369	1971 Overburden & bedrock drilling program, Faro Claims, 105K06	Property Drilling Faro Mine Anvil District	01-Jan-71	31-Dec-71
1370	Assessment report on diamond drilling, carried out on 40 & 66 Quartz Claims, by R.S. Tolbert, 105K06	Property Drilling Anvil District Faro Mine Assessment Report	01-Jan-85	31-Dec-85
1371	1988 Progress report with proposed 1981/1982 exploration program, North Anvil Range joint venture, by J.W. Mustard & D.S. Jennings, 105K06	Property Geological Drilling Anvil District	01-Jan-81	31-Jan-81
1372	Geology, Mount Mye Project, by P.F. Lewis, 105K06	Property Geological Anvil District	01-May-73	31-May-73
1373	1978 Progress report, North Anvil Range joint venture, by J.G. Simpson & D.S. Jennings, 105K07	Property Geological Drilling Geophysical Turam & Cem Anvil District	01-Nov-78	31-Dec-78
1374	Geological report on The Lisa Claims, by P.F. Lewis & J.G. Simpson, 105K07	Property Geological Anvil District	01-Oct-73	31-Oct-73
1375	Ace Claim Group, diamond drilling assessment report, by R.S. Adamson, 105K07	Property Drilling Anvil District	01-Jul-66	31-Oct-66
1376	Bin Jaye Claim Group, report on geochemical survey, geology, & diamond drilling, 105K07	Anvil District	01-Jan-66	31-Dec-66
1377	1974 Exploration report, Lisa Claim Group, by G. Jilson, 105K07	Property Geological Geochemical Geophysical Ground Mag Turam Soils Cu Pb Zn Anvil District	01-Apr-75	30-Apr-75
1378	RR Claims, by L.C. Pigage & R.S. Tolbert, 105K06	Property Geological Field Notes & Maps Petrographic Notes Anvil District	01-Jan-85	31-Dec-87
1379	Report on geological mapping of The Tread Claims, by J. Bradford, 105K02	Property Geological Assessment Report Anvil District	01-Jan-89	31-Dec-89
1380	General diamond drilling, Swim Lakes, A Group, 105K03	Property Drilling Anvil District Swim Deposit	01-Jan-64	31-Dec-77
1381	Geologic, geochemical & geophysical investigations, HoHo & Bram Claims, by P. Dean & J.S. Brock, 105K03	Property Geological Geochemical Geophysical Drilling Anvil District Summary Of Work To Date In General Vicinity Soils Cu Pb Zn Crone EM Magnetometer Airborne EM & Mag	01-Aug-71	31-Aug-71
1382	Assessment, Dea Claim Group, diamond drilling, R.S. Adamson, 105K03	Property Drilling Anvil District Assessment Report	01-Aug-66	31-Aug-66
1383	Geology of the Tie Firth Area, by G.A. Jilson & L.C. Pigage, 105K06	Property Geological Structure At Nw End Of Grum Anvil District	01-Apr-84	30-Apr-84
1384	1965 Assessment work, Beta Claim Group, 105K06 & 105K07	Property Drilling Anvil District Rotary Drilling & Road Work But No Data For Holes	01-Jan-65	31-Dec-65
1385	1975 Review of exploration on Pelly River Mines Claims, Anvil District, J. Jansons, 105K03 & 105K06	Property Geological Geophysical Drilling Trenching Anvil District IP Survey	01-Jan-76	31-Jan-76
1386	1974 Exploration program results, The Fat Claims, by G. Jilson, 105K06	Property Geological Geochemical Geophysical Anvil District Soils Cu Pb Zn Turam Mag Gravity	01-Apr-75	31-Dec-75
1387	Fat Claims, geologic sketch map, by G. Jilson, 105K06 & 105K07	Property Geological Anvil District	01-Jan-75	31-Dec-75
1388	Various files on drilling & assessment, Sun Gal Tie Lo Bill Jo Claims, 105K06	Property Geological Drilling Anvil District	01-Jan-65	31-Dec-85
1389	Progress report, Lee Mineral Claim Group, by M.O. Hampton, 105K06	Airborne Mag EM	01-Jan-68	31-Dec-71
1390	1975 Report on diamond drilling, The Dana-Halo Claims, by G.A. Jilson, 105K11	Property Drilling	01-Dec-75	31-Dec-75
1391	Geology & geochemistry report on Keele Peak Area, by Carson & J. Sanford, 105O	Regional Geological Geochemical Investigation Of Large Gossan Cu Pb Zn Soil Silt	01-Aug-66	31-Aug-66
1392	1967 Geological work sheets, 105O03	Regional Geological	01-Jan-67	31-Dec-67
1393	Oex examination, south of Widdy Lake, by J.S. Brock, 105O03	Regional Geochemical Prospecting 8 Isolated Geochem Samples Near 2 Gossans Cu Pb Zn	01-Jan-72	31-Dec-72
1394	Field sheets, 105O03	Regional Geological Geochemical Silts Cu Pb Zn Hess Project	01-Jan-68	31-Dec-68
1395	Geochemistry results map, 105O03	Regional Geochemical Silts Cu Pb Zn	01-Jan-75	31-Dec-75
1396	1968 Field season, Tom Mineral Claims, report on geological, by T.J. Adamson, 105O03	Property Geological	01-Oct-68	31-Oct-68
1397	Geochemical results, Claim Group, 1" = 1 mile, Hess Project, 105O06	Regional Geochemical Silt Soil Cu Pb Zn	01-Jan-69	31-Dec-69
1398	Fin Campbell Oex/66, by F.A. Campbell, 105O06	Property Geological Prospecting	01-Jan-66	31-Dec-66
1399	1967 Geological work sheets, 105O06	Regional Geological Preliminary & Field Maps	01-Jan-67	31-Dec-67
1400	Gravity interpretation, Jake Lake Hess Area, by R.B. Galeski, 105O06	Property Geophysical Gravity Probably On Scott Claims	01-Aug-71	31-Aug-71
1401	Soil sample grid, Jake Lake, 105O06	Property Geochemical Soils Cu Pb Zn Part Of Scot Claims Property	01-Jan-71	31-Dec-71
1402	Art Mineral Claim Group, by T.J. Adamson, 105O06	Property Geological Geochemical Geophysical Soils Cu Pb Zn EM Crone JEM	01-Jan-68	31-Dec-68
1403	Scot Claims, various files, by T.J. Adamson, P.M. Dean, & J.S. Brock, 105O06	@ Reports In 1972 Diamond Drilling Most Look Like Assessment Reports	01-Jan-68	31-Dec-72
1404	Field sheets, 105O07	Regional Geological Geochemical Sample Locations	01-Jan-68	31-Dec-68
1405	Geochemical results, Claim Group, 1" = 1 mile, 105O07	Regional Geochemical	01-Jan-68	31-Dec-68
1406	Field sheets, 105O08	Regional Geological Geochemical	01-Jan-68	31-Dec-68
1407	Geology of claim map, 1" = 1 mile, 105O11	Regional Geological Field Sheets	01-Jan-68	31-Dec-68

**APPENDIX IV - ANVIL FILE LIST**

LINE	FILE NUMBER	BOX NUMBER	BOX NOTE	NTS	MINFILE	COMPANY
1408	105O11/1404	20050480		105O11	Not Applicable	Atlas Exploration Limited
1409	105O11/1405	20050480		105O11	105O012	Atlas Exploration Limited & Dynasty Explorations Limited
1410	105O11/1406	20050480		105O11	Not Applicable	Atlas Exploration Limited
1411	105O11/1407	20050480		105O11	Not Applicable	Atlas Exploration Limited
1412	105O11/1408	20050480		105O11	Not Applicable	Atlas Exploration Limited
1413	105O12/1409	20050480		105O12	Not Applicable	Atlas Exploration Limited
1414	105O12/1410	20050480		105O12	Not Applicable	Atlas Exploration Limited
1415	105O12/1411	20050480		105O12	Not Applicable	Atlas Exploration Limited
1416	105O12/1412	20050480		105O12	Not Applicable	Atlas Exploration Limited
1417	105O12/1413	20050480		105O12	Not Applicable	Atlas Exploration Limited
1418	105P/1415	20050480		105P	Not Applicable	Dynasty Explorations Limited
1419	105P/1416	20050480		105P	Not Applicable	Dynasty Explorations Limited
1420	105P/1417	20050480		105P	Not Applicable	Cyprus Exploration Corporation Ltd.
1421	105P/1418	20050480		105P	Not Applicable	Atlas Exploration Limited & Dynasty Explorations Limited
1422	105P05/1419	20050480		105P05	None	Cyprus Exploration Corporation Ltd.
1423	105K11/1420	20050481		105K11	105K078	Cyprus Anvil Mining Corporation
1424	105K11/1421	20050481		105K11	105K078	Cyprus Anvil Mining Corporation
1425	105K11/1422	20050481		105K11	105K085	Anvil Mining Corporation & Cyprus Anvil Mining Corporation
1426	105K11/1423	20050481		105K11	105K096	Cyprus Exploration Corporation Ltd. & Ridgmont Mining Corporation
1427	105K11/1424	20050481		105K11	105K079	Anvil Mining Corporation
1428	105K11/1425	20050481		105K11	105K077	Atlas Exploration Limited
1429	105K11/1426	20050481		105K11	105K077	Atlas Exploration Limited
1430	105K11/1428	20050481		105K11	105K077	Atlas Exploration Limited
1431	105K11/1433	20050481		105K11	Not Applicable	Atlas Exploration Limited
1432	105K11/1434	20050481		105K11	Not Applicable	Atlas Exploration Limited
1433	105K11/1435	20050481		105K11	Not Applicable	Anvil Mining Corporation
1434	105K11/1436	20050481		105K11	105K078	Atlas Exploration Limited
1435	105K11/1437	20050481		105K11	105K088, 105K096, 105K079	Cyprus Anvil Mining Corporation
1436	105K12/1427	20050481		105K12	Not Applicable	Cyprus Anvil Mining Corporation
1437	105K12/1429	20050481		105K12	105K076	Atlas Exploration Limited
1438	105K12/1430	20050481		105K11, 105K12	105K076	Atlas Exploration Limited
1439	105K12/1431	20050481		105K12	Not Applicable	Atlas Exploration Limited
1440	105K12/1432	20050481		105K12	Not Applicable	Atlas Exploration Limited
1441	105K06/1438	20050482		105K06	105K084	Cyprus Exploration Corporation Ltd.
1442	105K06/1439	20050482		105K06	105K084, 105K049	Cyprus Anvil Mining Corporation
1443	105K06/1440	20050482		105K06	105K084	Cyprus Exploration Corporation Ltd. & Kangaroo Exploration Corporation
1444	105K06/1440	20050482		105K06	105K084	Cyprus Exploration Corporation Ltd. & Kangaroo Exploration Corporation
1445	105K06/1441	20050482		105K06	105K084	Cyprus Exploration Corporation Ltd. & Kangaroo Exploration Corporation
1446	105K06/1442	20050482		105K06	105K083	Altair Mining Corporation Ltd.
1447	105K06/1443	20050482		105K06	105K084	Cyprus Exploration Corporation Ltd. & Kangaroo Exploration Corporation
1448	105F07/1444	20050483		105F07	105F012	Cyprus Anvil Mining Corporation & Anvil Range Mining Corporation
1449	105F07/1445	20050483		105F07	105F012	Cyprus Exploration Corporation Ltd. & Anvil Range Mining Corporation
1450	105F07/1446	20050483		105F07	105F012	Cyprus Anvil Mining Corporation & Curragh Resources Inc.
1451	105F07/1447	20050483		105F07	105F012	Anvil Mining Corporation & Cyprus Anvil Mining Corporation
1452	105F07/1448	20050483		105F07	105F012	Curragh Resources Inc.
1453	105F07/1449	20050483		105F07	105F012	Cyprus Anvil Mining Corporation
1454	105F07/1450	20050483		105F07	105F012	Cyprus Anvil Mining Corporation
1455	105K02/1455	20050484		105K02	105K037	Cyprus Anvil Mining Corporation
1456	105K02/1456	20050484		105K02	105K042	Anvil Mining Corporation
1457	105K02/1464	20050484		105K02	105K036, 105K040	Cyprus Anvil Mining Corporation
1458	105K03/1454	20050484		105K03	105K055	Prospector Airways Ltd. & Kerr Addison Mines Ltd.
1459	105K03/1457	20050484		105K03	Between 105K054 & 105K046	Cyprus Anvil Mining Corporation

**APPENDIX IV - ANVIL FILE LIST**

LINE	TITLE	CONTENT	From DATE	to DATE
1408	Geochemical results & claim map, 1" = 1 mile, 105O11	Regional Geochemical	01-Jan-68	31-Dec-68
1409	Reports, Arrowhead Pass, copper showing, by M.O. Hampton & K. Heinanen, 105O11	Property Geological	01-Sep-63	30-Jun-68
1410	1968 Geochemical field sheets, by A. Heinanen, 105O11	Regional Geological Geochemical	01-Jan-68	31-Dec-68
1411	Geochemistry results map, 105O11	Regional Geological Geochemical	01-Jan-68	31-Dec-68
1412	1967 Geochemical work sheets, 105O11	Regional Geochemical Field Notes Photo Overlays & Analytical Results	01-Jan-67	31-Dec-67
1413	Geochemistry, 105O12	Regional Geological Geochemical	01-Jan-68	31-Dec-68
1414	Geology, 105O12	Regional Geological	01-Jan-68	31-Dec-68
1415	1969 Geochemistry field sheets, 105O12	Regional Geochemical	01-Jan-69	31-Dec-69
1416	1968 Geochemical work sheets, 105O12	Regional Geochemical Photo Overlay & Field Notes	01-Jan-68	31-Dec-68
1417	1969 Geology field sheets, 105O12	Regional Geological Photo Overlay & Sample Notes	01-Jan-69	31-Dec-69
1418	Sekwi Project, proposed exploration program, Devonian Carbonate Reefs, Sekwi Mountain map area, by P.M. Dean, 105P	Regional Geological Proposal But No Results	01-Dec-72	31-Dec-72
1419	Field sheets, Sekwi Area, Overlays, 105P	Regional Geological Geochemical Photo Overlays Of Sample Locations	01-Jan-73	31-Dec-73
1420	A report on the boundary reconnaissance, Sekwi Mountain Area, by I. Turnbull, 105P	Regional Geological Geochemical Silts Cu Pb Zn Mn W	01-Dec-70	31-Dec-70
1421	Geology, 105P	Regional Geological Claim Location GSC Maps With Annotations & Claim Map Of Godlin Lake Area	01-Jan-73	31-Dec-73
1422	Three reports, Mehitabel Claims, by I. Turnbull, 105P05	Regional Geological Geochemical Silts Mn Mo Pb Zn Cu W On YT NWT Border	01-Dec-70	31-Dec-70
1423	Various files, Hal Claims, by G. Jilson & J.G. Simpson, 105K11	Property Geological Geochemical Geophysical IP Ground Mag Soils Cu Pb Zn	01-Jan-74	31-Dec-75
1424	Various files, IRMA Claims, by P.E. Walcott, 105K11	Property Geophysical Gravity Mag IP	01-Jan-75	31-Dec-77
1425	Yeti Claims, various files, by R.S. Adamson, 105K11	Property Geological Geochemical Geophysical Mag EM Soils Cu Pb Zn	01-Jan-75	31-Dec-75
1426	Various files, Jon Claims, by G.A. Jilson & J.G. Simpson, 105K11	Property Geological Geochemical Soils Cu Pb Zn	01-Jan-73	31-Dec-73
1427	Various files, Ivan Claims, by R.S. Adamson, 105K11	Property Geological Geophysical Drilling Mag EM	01-Jan-66	31-Dec-66
1428	Various files, Owl Group, by T. Adamson & R.B. Galeski, 105K11	Property Geological Geochemical Geophysical Drilling Gravity	01-Jan-70	31-Dec-70
1429	Report on geology, geochemistry & geophysics, OWL Claims, by M.E. Coates & J.S. Brock, 105K11	Property Geological Geochemical Geophysical Soils Cu Pb Zn Ground Mag & EM	01-Jan-70	31-Dec-70
1430	Geochemistry magnetic anomaly, 105K11	Regional Geochemical Soils Silts Cu Pb Zn Follow-Up Recce Gossan 18 Mag Anomaly 9	01-Jan-69	31-Dec-69
1431	1969 Field sheets, geochemistry, Coates, 105K11	Regional Geochemical Air Photo Overlays	01-Jan-69	31-Dec-69
1432	1969 Field sheets, Dawson, 105K11	Regional Geochemical Photo Overlays	01-Jan-69	31-Dec-69
1433	Earn Project, geochemistry area A, 105K11	Regional Geochemical Results Sheets For Soil Surveys Cu Pb Zn NE Jon Cl.	01-Jan-74	31-Dec-74
1434	Gossan #14-#10, by G. Sanford, 105K11	Property Geological	01-Jan-70	31-Dec-70
1435	Tara Dane Hal Mark, airborne electromagnetic negatives, 105K11	Regional Geophysical Airborne Mag & EM Negative	01-Jan-66	31-Dec-66
1436	Silt samples, Coward Creek, 105K12	Regional Geochemical Silts Cu Pb Zn	01-Jan-78	31-Dec-78
1437	Field sheets, Hoot Group, 105K12	Property Geochemical	01-Jan-69	31-Dec-69
1438	Aeromagnetic, Hoot Group, 105K11 & 105K12	Property Geophysical Aeromag	01-Jan-69	31-Dec-69
1439	1969 Field sheets, Gates, by M.E. Coates, 105K12	Regional Geological	01-Jan-69	31-Dec-69
1440	1969 Field sheets, Dawson, by K. Dawson, 105K12	Regional Geological	01-Jan-69	31-Dec-69
1441	Mount Mye prospect, various files, 105K06	Property Geological Geochemical Prospecting Anvil District Various Maps & Photo Negatives	01-Jan-70	31-Dec-73
1442	1977 Joint venture progress report, North Anvil Range, by J.P. Franzen, 105K06	Property Geological Geochemical Geophysical Turam EM Gravity Ground Mag Soils Cu Zn Pb Zn Anvil District	01-Dec-77	31-Dec-77
1443	1970 to 1973 Summary of exploration of The Mount Mye Prospect, by G. Jilson, 105K06	Property Geological Geochemical Geophysical Drilling Ground Mag Geochem Soils Cu Pb Zn 2 Copies	01-Jan-70	31-Dec-74
1444	1970 to 1973 Summary of exploration of The Mount Mye Prospect, by G. Jilson, 105K06	Property Geological Geochemical Geophysical Drilling Ground Mag Geochem Soils Cu Pb Zn 2 Copies	01-Jan-70	31-Dec-74
1445	A geological report on the Zan & Portions of The Taf & Mx Claims, by P.F. Lewis & J.G. Simpson, 105K06	Property Geological Anvil District Assessment Report	01-Jan-72	31-Dec-72
1446	1967 Exploration work final report, AMI-32 Mineral Claims, by H. Wober, 105K06	Property Drilling Geochemical Geophysical Crone EM Gravity Soils Cu Pb Zn Anvil District	01-Jan-68	31-Jan-68
1447	Report on a geochemical survey & diamond drilling, The Mount Mye Property, by I. Turnbull & J.G. Simpson, 105K06	Property Geological Geochemical Drilling Soils Cu Pb Zn Hg	01-Jan-70	31-Dec-70
1448	Air Photos of MM/JJ/DD Claim Area, 105F07	Property Air Photos	01-Jan-96	31-Dec-96
1449	1996 Miscellaneous files, From Anvil Camp, 105F07	Property Geological Drilling Assorted Maps & Correspondence Re: Drilling Program & General Area	01-Jan-73	31-Dec-96
1450	Miscellaneous correspondence & administrative files, MM Claims, 105F07	Property JV Agreement Correspondence Re Data Examinations & Assessment	01-Jan-74	31-Dec-93
1451	1974 to 1977 Exploration work, MM Claims, misc. files, 105F07	Property Geological Geochemical Geophysical Drilling	01-Jan-74	31-Dec-77
1452	1987/1988 Trenching programs, MM Claims, misc. files, by L.C. Pigage, 105F07	Property Geological Trenching Contains Assessment Reports	01-Jan-87	31-Dec-88
1453	1976 Exploration report, M/JJ/DD Property, by P.M. Dean, 105F07	Property Geological Drilling	01-Dec-76	31-Dec-76
1454	Summary report, MM Project, by D.S. Jennings, 105F07	Property Geological Geochemical Geophysical Drilling Ground Mag Gravity Soils Cu Pb Zn 1973-74 Exploration Work	01-Apr-76	30-Apr-76
1455	Drill logs, Foto Claims, by J.W. Mustard, 105K02	Property Geological Drilling Anvil District Original Logs.	01-Jan-80	31-Dec-80
1456	1964 DDH logs, 66-5-1-4, 105K02	Property Geological Drilling Anvil District	01-Jan-64	31-Dec-67
1457	Drill logs, Janice & Cat, 105K02	Property Geological Drilling Anvil District	01-Jan-78	31-Dec-80
1458	1955 DDH logs, Kerr Addison, 105K03	(Incomplete)	01-Jan-55	31-Dec-55
1459	Drill logs, Blind Creek, by L.C. Pigage B.V. Hall, 105K03	Property Geological Drilling Anvil District 79 Bc 01-03 Series Of Holes-Original Logs	01-Jan-79	31-Dec-79

**APPENDIX IV - ANVIL FILE LIST**

LINE	FILE NUMBER	BOX NUMBER	BOX NOTE	NTS	MINFILE	COMPANY
1460	105K03/1465	20050484		105K03	105K055, 105K056	Cyprus Anvil Mining Corporation & Kerr Addison Mines Limited
1461	105K05/1453	20050484		105K05	105K067, 105K115	Anvil Mining Corporation & Cyprus Anvil Mining Corporation
1462	105K06/1451	20050484		105K06	105K083, 105K084	Cyprus Anvil Mining Corporation & Cyprus Exploration Corporation Ltd.
1463	105K06/1458	20050484		105K06	105K061, 105K062, 105K063	Anvil Mining Corporation & Cyprus Anvil Mining Corporation
1464	105K06/1459	20050484		105K06	105K061	Cyprus Anvil Mining Corporation & Anvil Mining Corporation
1465	105K06/1460	20050484		105K06	105K061	Cyprus Anvil Mining Corporation & Anvil Mining Corporation
1466	105K06/1461	20050484		105K06	105K061	Anvil Mining Corporation
1467	105K06/1462	20050484		105K06	105K061	Cyprus Anvil Mining Corporation & Anvil Mining Corporation
1468	105K06/1463	20050484		105K06	105K051	Welcome North Mines Ltd.
1469	105K06/1466	20050484		105K06	105K057	Anvil Mining Corporation
1470	105K11/1452	20050484		105K11	105K078	Cyprus Anvil Mining Corporation & Cyprus Exploration Corporation Ltd.
1471	105K02/1469	20050485		105K02	105K045	Frontier Explorations Limited
1472	105K06/1467	20050485		105K06	105K061	Dynasty Explorations Limited & Anvil Mining Corporation
1473	105K07/1468	20050485		105K07	105K030	Cyprus Exploration Corporation Ltd. & Ridgemont Mining Corporation
1474	105K07/1470	20050485		105K07	105K050	Dynacore Explorations Ltd.
1475	105K07/1471	20050485		105K07	105K050	Jaye Explorations Ltd.
1476	105K07/1472	20050485		105K07	105K034	Dynasty Explorations Limited & Anvil Mining Corporation
1477	105K07/1473	20050485		105K07	Not Applicable	Atlas Exploration Limited
1478	105K07/1474	20050485		105K07	Not Applicable	Atlas Exploration Limited
1479	105K07/1475	20050485		105K07	Not Applicable	Cyprus Exploration Corporation Ltd.
1480	105K07/1476	20050485		105K07	105K035	Welcome North Mines Ltd.
1481	105K07/1477	20050485		105K07	105K036	Welcome North Mines Ltd.
1482	105K/1491	20050486		105K10	Not Applicable	Atlas Exploration Limited
1483	105K07/1480	20050486		105K07	Not Applicable	Cyprus Anvil Mining Corporation
1484	105K07/1495	20050486		105K07	105K030	Anvil Mining Corporation
1485	105K07/1496	20050486		105K07	105K034	Cyprus Anvil Mining Corporation, Cyprus Exploration Corporation Ltd., & Ridgemont Mining Corporation
1486	105K07/1497	20050486		105K07	105K086	Cyprus Anvil Mining Corporation
1487	105K07/1498	20050486		105K07	105K035	Yukon Copper Ltd.
1488	105K08/1479	20050486		105K08, 105K09	Not Applicable	Cyprus Anvil Mining Corporation
1489	105K08/1482	20050486		105K08	Not Applicable	Atlas Exploration Limited
1490	105K08/1483	20050486		105K08	Not Applicable	Atlas Exploration Limited
1491	105K08/1484	20050486		105K08	Not Applicable	Atlas Exploration Limited
1492	105K09/1485	20050486		105K09	Not Applicable	Atlas Exploration Limited
1493	105K09/1486	20050486		105K09	Not Applicable	Atlas Exploration Limited
1494	105K09/1487	20050486		105K09	Not Applicable	Atlas Exploration Limited
1495	105K09/1488	20050486		105K09	None	Atlas Exploration Limited
1496	105K09/1489	20050486		105K09	none	Cyprus Anvil Mining Corporation
1497	105K10/1478	20050486		105K10	105K086	Cyprus Anvil Mining Corporation
1498	105K10/1481	20050486		105K10	105K028	Atlas Exploration Limited
1499	105K10/1490	20050486		105K10	Not Applicable	Atlas Exploration Limited
1500	105K10/1492	20050486		105K10	Not Applicable	Atlas Exploration Limited
1501	105K10/1493	20050486		105K10	Not Applicable	Atlas Exploration Limited
1502	105K10/1494	20050486		105K10	Not Applicable	Cyprus Anvil Mining Corporation
1503	105K10/1500	20050486		105K10	105K087	Anvil Mining Corporation
1504	105K10/1501	20050486		105K10	105K086	Anvil Mining Corporation
1505	105K06/1505	20050487		105K06, 105K07, 105K10, 105K11	105K078, 105K079, 105K096, 105K085, 105K086, 105K030	Cyprus Exploration Corporation Ltd. & Ridgemont Mining Corporation

**APPENDIX IV - ANVIL FILE LIST**

LINE	TITLE	CONTENT	From DATE	to DATE
1460	1977 OB drilling on CAMC ground, Vangorda Kerr Addison, 105K03	Geotechnical Holes Around Grum & Vangorda	01-Jan-77	31-Dec-77
1461	Drill logs, Lower Anvil Creek Area, 105K05	Property Geological Drilling Anvil District Lorna Multi Some Are Originals	01-Jan-68	31-Dec-77
1462	Drill logs, North Anvil, 105K06	Property Geological Drilling Many Are Originals Anvil District	01-Jan-70	31-Dec-80
1463	Drill logs, Northwest Faro, Next Creek, 105K06	Property Geological Drilling Anvil District Assorted Drill Logs In Area Nw Of Faro Mine	01-Jan-65	31-Dec-75
1464	Faro drill logs, 105K06	Property Geological Drilling Anvil District Faro Mine	01-Jan-72	31-Dec-79
1465	Faro drill logs, 105K06	Property Geological Drilling Anvil District Faro Mine Originals Of Early Logs	01-Jan-66	31-Dec-67
1466	Drill logs, Faro, 105K06	Adit	01-Jan-65	31-Dec-67
1467	Faro drill logs, 105K06	Property Geological Drilling Anvil District Faro Mine	01-Jan-70	31-Dec-72
1468	Drill Logs, Wynne Claims, by F. Foster, 105K06	Property Geological Drilling Anvil District	01-Jul-77	31-Jul-77
1469	Rotary holes, Tie Group, by R.E.G. Davis, 105K06	Property Geological Drilling Anvil District Logs & Location Map For Trh 1-4	01-Jan-66	31-Dec-66
1470	Earn Project, Dana, Halo, drill logs, 105K11	Property Geological Drilling Original Logs	01-Jan-74	31-Dec-75
1471	Assessment reports, Fox Claims, 105K02	Property Geochemical Geophysical Anvil District Only Copies Of Assessment Reports See Those Gravity Mag Soils	01-Jan-67	31-Dec-68
1472	Gal Claims, various files, 105K06	Pb Zn	01-Jan-65	31-Dec-72
1473	Geochemistry, Jan Claims, by G.A. Jilson & J.G. Simpson, 105K07	Property Geochemical Soils Cu Pb Zn Includes Assessment Report By Jilson/Simpson On Geochemistry	01-Jan-73	31-Dec-73
1474	Report on airborne & ground geophysical survey, geochemical survey & geological survey, Breeze Claim Group, by R.J. Cathro, 105K07	Property Geological Geochemical Geophysical Soils Cu Pb Zn Copy Of Assessment Report	01-Jan-67	31-Dec-67
1475	Bin Claims, various reports & maps, by C.K. O'Connor & R.B. Galeski, 105K07	Property Geophysical Gravity Mag EM Copies Of Assessment Reports Anvil District	01-Jan-66	31-Dec-68
1476	Ace Claims, various reports, by M.O. Hampton, R.S. Adamson, J.S. Brock & R.K. Watson, 105K07	Property Geological Geochemical Geophysical Ground Mag EM IP Originals Of Various Assessment Reports	01-Jan-65	31-Dec-67
1477	1969 Geochemical field sheets, 105K07	Regional Geochemical Photo Overlays	01-Jan-69	31-Dec-69
1478	Geochemistry, magnetic anomaly, 105K07	Regional Geochemical Soil Lines GSC Airborne Magnetic Anomalies Cu Pb Zn Mo	01-Jan-69	31-Dec-69
1479	Reconnaissance Program, Anvil Pluton Area, Ross River, I. Turnbull, 105K07	Regional Geological Geochemical Silts Cu Pb Zn Mn One Creek Near 105K033 Minfile	01-Oct-70	31-Dec-70
1480	Dot Claims, by J. Betz & R.B. Galeski, 105K07	Property Geophysical Gravity & Ground Mag Maps	01-Jan-77	31-Dec-77
1481	Ruth Claims, by P.E. Walcott & F. Foster, 105K07	Property Geophysical Crone Horizontal Loop Ground EM Ground Mag Maps Only	01-Jan-75	31-Dec-75
1482	1969 Field sheets, 105K10	Regional Geochemical Overlays & Field Notes	01-Jan-69	31-Dec-69
1483	1974/1975 Report on regional & area investigations of The EARN Project, by G.A. Jilson, 105K07	Regional Geological Geochemical Soils & Silts Cu Pb Zn	01-Jun-76	30-Jun-76
1484	Laurel Claims, by R.S. Adamson & M.O. Hampton, 105K07	Assessment Reports Adamson Geophysics 1966 Adamson Geochem '66 Hampton Geoph'66 Hampton Geochem '68	01-Jan-66	31-Dec-66
1485	Various files, Lisa Claims, by P.F. Lewis & P.E. Walcott, 105K07	Property Geological Geochemical Geophysical Soils Cu Pb Zn Ground Mag Gravity	01-Jan-73	31-Dec-75
1486	Various files, Nor Claims, by G.A. Jilson & J.G. Simpson, 105K07	Property Geochemical Soils Cu Pb Zn Assessment Report	01-Oct-75	31-Oct-75
1487	Assessment reports, Tel Claims, by R.J. Cathro, 105K07	Property Geological Geochemical Geophysical Airborne Mag EM Soils Cu Pb Zn Assessment Report Copies See These	01-Jan-66	31-Dec-66
1488	Earn Project, Steak Lake Area, silting, 105K08 & 105K09	Regional Geochemical	01-Jan-75	31-Dec-75
1489	1969 Geochemical field sheets, 105K08	Regional Geochemical Photo Overlays Only	01-Jan-69	31-Dec-69
1490	1968 Geochemical work sheets, 105K08	Regional Geochemical Field Notes & Overlay	01-Jan-68	31-Dec-68
1491	Geochemistry magnetic anomaly, 105K08	Regional Geological Geochemical Follow Up Soil Lines On Several Airborne Mag Anomalies Hess Project Stokes Lake Program	01-Jan-69	31-Dec-69
1492	1969 Geology field sheets, 105K09	Regional Geological Overlays & Maps	01-Jan-69	31-Dec-69
1493	1969 Geochemical field sheets, 105K09	Regional Geochemical Notes & Photo Overlays	01-Jan-69	31-Dec-69
1494	1968 Geochemical work sheets, 105K09	Regional Geochemical Field Notes & Photo Overlays	01-Jan-68	31-Dec-68
1495	Geochemistry magnetic anomaly, 105K09	Regional Geochemical Soil Follow-Up Lines On Mag Anomaly 26	01-Jan-69	31-Dec-69
1496	1974 Geochemistry, Sheldon Project, values zinc, lead, & copper, 105K09	Regional Geochemical Silt Soil Rock Cu Pb Zn	01-Jan-74	31-Dec-74
1497	Geology & geochemistry, Zed Claims, 105K10	Property Geological Geochemical Field Notes & Sketches	01-Jan-75	31-Dec-75
1498	Property submitted by M. Early, Blind Lakes Area, Flip Creek, by J.S. Brock, 105K10	Property Geological Correspondence	01-Jan-69	31-Dec-69
1499	Magnetic anomaly #20-21, by M. Waldner, 105K10	Regional Geological Follow-Up Notes On Mag Anomalies	01-Jan-69	31-Dec-69
1500	Geochemistry magnetic anomaly, 105K10	Regional Geochemical Follow-Up On Mag Anomalies	01-Jan-69	31-Dec-69
1501	1969 Geochemical field sheets, 105K10	Regional Geochemical Photo Overlays	01-Jan-69	31-Dec-69
1502	1974 Geochemical, Sheldon Project, values zinc, lead, & copper, 105K10	Regional Geochemical	01-Jan-74	31-Dec-74
1503	Various files, Ted Claims, by R.S. Adamson, R.D. Galeski, J. Gondi, & V. Jansons, 105K10	Property Geological Geochemical Geophysical Ground Mag EM Gravity IP Soils Cu Pb Zn Assessment Reports Adamson '66 Geochem Adamson '66 Geophysical Watson '67 IP	01-Jan-57	31-Dec-66
1504	Various files, Zues Claim Group, by R.S. Adamson, 105K10	Property Geological Geochemical Geophysical Ground Mag EM Soils Cu Pb Zn Incl Assessment Reports By Adamson 1966	01-Jan-66	31-Dec-66
1505	Anvil Range Program, reconnaissance geology & geochemistry, by P.F. Lewis, 105K06, 105K07, 105K10, & 105K11	Regional Geological Geochemical Silts Cu Pb Zn Field Sheets For Geochem Sampling	01-Mar-74	31-Mar-74

**APPENDIX IV - ANVIL FILE LIST**

LINE	FILE NUMBER	BOX NUMBER	BOX NOTE	NTS	MINFILE	COMPANY
1506	105K11/1502	20050487		105K11	105K078	Northern Empire Mines & Northern Homestake Mines
1507	105K11/1503	20050487		105K11	105K078	Cyprus Anvil Mining Corporation
1508	105K11/1504	20050487		105K11	105K078	Cyprus Anvil Mining Corporation
1509	105K05/1485	20050488	Entire Box is 1 file	105K05	105K065, 105K064, 105K063, 105K062, 105K066	Curragh Resources Inc. & Welcome North Mines Ltd.
1510	105K/1509	20050489		105K	Various	Cyprus Anvil Mining Corporation & Curragh Resources Inc.
1511	105K03/1507	20050489		105K03	105K054, 105K058, 105K061, 105K056, 105K101	Anvil Mining Corporation & Pelly River Mines Ltd.
1512	105K03/1507	20050489		105K03	105K054, 105K058, 105K061, 105K056, 105K101	Anvil Mining Corporation & Pelly River Mines Ltd.
1513	105K03/1508	20050489		105K03	105K101	Cyprus Anvil Mining Corporation & University of Toronto
1514	105K06/1506	20050489		105K06	105K057	Cyprus Anvil Mining Corporation
1515	105K05/1510	20050490		105K05	105K066	Anvil Mining Corporation & Dynasty Explorations Limited
1516	105K05/1511	20050490		105K05	105K115	Anvil Mining Corporation
1517	105K05/1512	20050490		105K05	105K067	Atlas Exploration Limited
1518	105K05/1513	20050490		105K05	105K067	Atlas Exploration Limited
1519	105K05/1514	20050490		105K05, 105K06	105K064	Heda Mining Company of Canada
1520	105K05/1515	20050490		105K05	105K066, 105K067	Dynasty Explorations Limited
1521	105K05/1516	20050490		105K05	105K064, 105K065	New Far North Explorations Ltd.
1522	105K05/1517	20050490		105K05	105K065	Anvil Mining Corporation
1523	105K06/1518	20050491	Entire Box is 1 file	105K06	105K061	Dynasty Explorations Limited & Anvil Mining Corporation
1524	105K/1519	20050492		105K	Various	Cyprus Anvil Mining Corporation & Curragh Resources Inc.
1525	105K/1520	20050492		105K	Not Applicable	Cyprus Anvil Mining Corporation
1526	105K/1521	20050492		105K	Various	Cyprus Anvil Mining Corporation & Curragh Resources Inc.
1527	105K/1522	20050492		105K	Various	Anvil Range Mining Corporation
1528	105K/1523	20050492		105K	Various	Anvil Mining Corporation
1529	105K5/1524	20050492		105K05	105K083, 105K084	Cyprus Anvil Mining Corporation
1530	105K/1538	20050493		105K07	105K049, 105K051	Cyprus Anvil Mining Corporation
1531	105K05/1530	20050493		105K05, 105K06	105K062, 105K063, 105K064, 105K065	Curragh Resources Inc.
1532	105K06/1525	20050493		105K06	105K061	Cyprus Anvil Mining Corporation
1533	105K06/1526	20050493		105K06	105K061	Dynasty Explorations Limited
1534	105K06/1527	20050493		105K06	105K061	Anvil Mining Corporation
1535	105K06/1528	20050493		105K06	105K061	
1536	105K06/1529	20050493		105K06	105K061, 105K063	Curragh Resources Inc.
1537	105K06/1531	20050493		105K06	105K061	Dynasty Explorations Limited & Anvil Mining Corporation
1538	105K06/1532	20050493		105K06	105K061	Dynasty Explorations Limited & Anvil Mining Corporation
1539	105K06/1533	20050493		105K06	105K061	Dynasty Explorations Limited & Anvil Mining Corporation
1540	105K06/1534	20050493		105K06	105K053	Anvil Mining Corporation
1541	105K06/1535	20050493		105K06	Between 105K050 & 105K084	Malta Mines Ltd.
1542	105K06/1536	20050493		105K06	105K060	Tay River Mines



## APPENDIX IV - ANVIL FILE LIST

LINE	TITLE	CONTENT	From DATE	to DATE
1506	By R.J. Cathro & A.R. Archer, 105K11	Property Geological Geochemical Geophysical Trenching Airborne Mag EM Soils Cu Pb Zn	01-Jan-68	31-Dec-72
1507	Dana & Halo Claims, geochemistry, by G. Jilson & J.G. Simpson, 105K11	Property Geochemical Drilling Soils Cu Pb Zn Includes Assessment Report & Other Related Files Assays For Drilling	01-Jan-73	31-Dec-74
1508	Dana & Halo Claims, geology & geophysics, by P.F. Lewis & P.E. Walcott, 105K11	Property Geological Geophysical Ground Mag IP	01-Jan-73	31-Dec-75
1509	Miscellaneous files, Faro Northwest, 105K05, file number covers entire box contents	Property Geological Geophysical Drilling Entire Box Mainly Copies Of Maps Drill Logs & Reports Dealing With Are Nw Of Faro To Anvil Creek Used By YGS	01-Jan-77	31-Dec-89
1510	Anvil District Lithology Codes	Understand Abbreviations In Drill Logs Core Shack Inventory	01-Jan-75	31-Dec-90
1511	Reviews of Pelly River Mines Claims, 105K03	Or PRM Ground From Dy To Faro	01-Jan-65	31-Dec-72
1512	Reviews of Pelly River Mines Claims, 105K03	Or PRM Ground From Dy To Faro	01-Jan-65	31-Dec-72
1513	Dy research, by T. Urabe, 105K03	T Regarding Work On Dy Mineralogy & Alteration Never Finished	01-Jan-81	31-Dec-81
1514	The Firth-Champ, by G.A. Jilson & L.C. Pigage, 105K06	Anvil District	01-Jan-84	31-Dec-84
1515	Roto Claims, 105K05	Property Geophysical Gravity Ground Mag Anvil District	01-Jan-70	31-Dec-70
1516	Multi-Hg Claims By R.S Adamson & R.K Watson	Property Geochemical Geophysical Ground Mag IP Geochem Soils Cu Pb Zn Assessment Reports By Adamson '66 & Watson '67	01-Jan-66	31-Dec-67
1517	Lorna Claims	Property Geological Geochemical Geophysical Gravity Ground Mag Geochem Results But No Maps Anvil District	01-Jan-70	31-Dec-70
1518	Jean Claims By W.J Roberts & Others	Property Geophysical Anvil District Gravity File Incomplete Few Maps Roberts Assessment Report '71	01-Jan-70	31-Dec-70
1519	Hill Rust Property, by G. House & R.J. Cathro, 105K05 & 105K06	Property Geological Geochemical Geophysical Gravity Soils Cu Pb Zn Maps Missing Anvil District	01-Jan-67	31-Dec-70
1520	GRAN Claims By W.J Roberts & Others	Zn	01-Jan-70	31-Dec-71
1521	Joe Fair Claim Group By G. House, R.D Lawrence & Others	Zn Missing Maps Poor Copies Of Assessment Reports	01-Jan-67	31-Dec-72
1522	Crown Group By M.O Hampton, U. Jansons, & P.E Walcott	Property Geological Geochemical Geophysical Turam EM Soils Cu Pb Zn Missing Maps Anvil District	01-Jan-67	31-Dec-73
1523	1965 to 1980 Drill logs, Faro, 105K06	YGS	01-Jan-65	31-Dec-80
1524	Geological research, Anvil District, 105K	Property Geological Regional Franzen Conodont Locations Ken Mcclay Review On Structure Colin Godwin Fluid Inclusions Anvil District Research	01-Jan-76	31-Dec-89
1525	Anvil plutonic suite, by L.C. Pigage & R.G. Anderson, 105K	Regional Geological Data From Study Of Anvil Plutons Anvil District	01-Jan-81	31-Dec-81
1526	Anvil District, survey control, by L.C. Pigage & Others, 105K	Property Regional Engineering Survey Control Description & Coordinate Conclusion Program Anvil District	01-Jan-72	31-Dec-88
1527	1996 Airborne Geophysics By A. Lambert, Aerodat	Regional Geophysical 1996 Airborne EM & Mag Report Maps Elsewhere Anvil District	01-Jan-96	31-Dec-96
1528	Anvil Exploration reviews, Various Authors, 105K	Property Geological Geochemical Geophysical Drilling Regional 1971 1972 & 1975 Exploration Reviews Anvil District	01-Jan-71	31-Dec-75
1529	CE Geology, 105K05	Property Geological Regional Anvil District	01-Jan-80	31-Dec-80
1530	Fat & Finn Claims, 105K	Cu Pb Zn	01-Jan-74	31-Dec-78
1531	1988 Orthophoto map, Rose Creek Area, by L.C. Pigage, 105K05 & 105K06	Property Anvil District Assessment Report	01-Jan-88	31-Dec-88
1532	Faro Zone #3 Re-Assay (KRAL) By Kamloops Research & Assay Labs	Core From Zone 3 At Faro	01-Jan-77	31-Dec-79
1533	Mineralographic Study of Drill Core From Faro Deposit Of Dynasty Explorations By R.M Thompson	Property Geological Anvil District Faro Mine	01-Jan-65	31-Dec-65
1534	Report on EM Test Surveys Faro #3 Orebody By P.E Walcott	Property Geophysical Anvil District Faro Mine Ground EM	01-Jan-72	31-Dec-72
1535	Report on an induced polarization test survey, Faro #3, by P.E. Walcott, 105K06	Property Geophysical Anvil District Faro Mine IP	01-Jan-70	31-Dec-70
1536	Borehole pulse electromagnetic survey, Northwest Faro, project by D.M. Hrynyk & M.B. Seywerd, 105K06	Property Geophysical Anvil District Borehole EM Complete Report & Drawings	01-Jan-89	31-Dec-89
1537	Geochemistry, Faro Bill & Lo Claims, 105K06	Property Geochemical Anvil District Faro Mine Cu Pb Zn Soils	01-Jan-68	31-Dec-68
1538	Geophysics, Faro Bill & Lo Claims, 105K06	Property Geophysical Anvil District Faro Mine Gravity Ground Mag Ground EM IP	01-Jan-67	31-Dec-68
1539	Geology & drilling, Faro Bill & Lo Claims, 105K06	Property Geological Drilling Claim Location Anvil District Faro Mine	01-Jan-68	31-Dec-71
1540	Geochemistry, Cam & Roz Claims, by R.S. Adamson, 105K06	Property Geochemical Anvil District Includes Assessment Reports By Adamson Location Shown Is South Of Minfile	01-Jan-66	31-Dec-66
1541	Airborne geophysical survey, Falcon Claim Group, by R.J. Cathro, 105K06	Property Geophysical Anvil District Airborne Mag EM	01-Apr-67	30-Apr-67
1542	Reports on A,B,C & Snafu Groups Tay River Mines By J. Hachay & N.R Paterson	Property Geochemical Geophysical Anvil District EM Mag Poor Quality Copies Of Assessment Reports See Those	01-Jan-66	31-Dec-66

**APPENDIX IV - ANVIL FILE LIST**

LINE	FILE NUMBER	BOX NUMBER	BOX NOTE	NTS	MINFILE	COMPANY
1543	105K07/1537	20050493		105K07	105K036	Dynasty Explorations Limited & Anvil Mining Corporation
1544	105K/1539	20050494	Entire Box is 1 file	105K	Various	Anvil Mining Corporation, Cyprus Anvil Mining Corporation, & Curragh Resources Inc.
1545	105K02/1540	20050495		105K02	105K043, 105K037 & Others	Anvil Mining Corporation, Cyprus Anvil Mining Corporation, & Dynasty Explorations Limited
1546	105K02/1541	20050495		105K02	105K042	Dynasty Explorations Limited
1547	105K02/1542	20050495		105K02	105K046	Kerr Addison Mines Limited
1548	105K02/1543	20050495		105K02	105K046	Kerr Addison mines Limited & AEX Minerals Ltd.
1549	105K02/1544	20050495		105K02	105K046	Kerr Addison Mines Limited
1550	105K02/1545	20050495		105K02	105K046	Kerr Addison Mines Limited & AEX Minerals Ltd.
1551	105K02/1546	20050495		105K02	105K046	Kerr Addison Mines Limited
1552	105K02/1547	20050495		105K02	105K046	Kerr Addison Mines Limited
1553	095E/1548	20050496	Entire Box is 1 file	095E, 105A, 105G, 105H	Not Applicable	Cyprus Anvil Mining Corporation
1554	105K06/1549	20050497		105K06	105K061	Curragh Resources Inc.
1555	105K06/1550	20050497		105K06	105K061	Curragh Resources Inc.
1556	105K06/1551	20050497		105K06	105K061	Anvil Mining Corporation
1557	105K06/1552	20050497		105K06	105K061	Cyprus Anvil Mining Corporation
1558	105K06/1553	20050497		105K06	105K061	Cyprus Anvil Mining Corporation
1559	105K06/1554	20050497		105K06	105K061	Anvil Mining Corporation
1560	105K/1555	20050498		105K	Various	Cyprus Anvil Mining Corporation
1561	105K/1557	20050498		105K	Various	Cyprus Anvil Mining Corporation
1562	105K06/1556	20050498		105K06	105K061	Cyprus Anvil Mining Corporation
1563	105K/1562	20050499		105K06, 105K03	105K047, 105K101, 105K099	Anvil Mining Corporation
1564	105K/1565	20050499		105K	Various	Anvil Mining Corporation
1565	105K/1566	20050499		105K	Various	Welcome North Mines Ltd.
1566	105K02/1568	20050499		105K02	Various	Anvil Mining Corporation
1567	105K02/1569	20050499		105K02	105K043, 105K042	Anvil Mining Corporation, Cyprus Anvil Mining Corporation, Kerr Addison Mines Ltd.
1568	105K03/1567	20050499		105K03	105K055	Ltd.
1569	105K03/1570	20050499		105K03	105K046	Anvil mining Corporation, Cyprus Anvil Mining Corporation
1570	105K06/1561	20050499		105K06	105K062	Anvil Mining Corporation, Flagstone Mines Limited
1571	105K06/1563	20050499		105K06	105K094	Anvil Mining Corporation, Cyprus Anvil Mining Corporation
1572	105K06/1564	20050499		105K06	105K094	Anvil Mining Corporation
1573	105K07/1558	20050499		105K07	105K034	Anvil Mining Corporation
1574	105K07/1559	20050499		105K07	105K050	Jaye Explorations Ltd.
1575	105K07/1560	20050499		105K07	105K030	Anvil Mining Corporation
1576	105K03/1571	20050500	Entire Box is 1 file	105K03	105K101	Curragh Resources Inc.
1577	105K03/1572	20050501	Entire Box is 1 file	105K03	105K101	

## APPENDIX IV - ANVIL FILE LIST

LINE	TITLE	CONTENT	From DATE	to DATE
1543	Various files, Beta Claims, by J.S. Brock & T.S. Fairley, 105K07	Pb Zn Rotary Drilling	01-Jan-65	31-Dec-66
1544		Property Geological Regional Anvil District Copies Of Field Notes By YGS Entire Box	01-Jan-72	31-Dec-89
1545	Swim Lakes Area, general files, 105K02	Property Geophysical 1972 Exploration Proposal By J.S Brock 1974 Swim Lake Grid Location Assessment Filing Paper Work For Claim In Area	01-Jan-72	31-Dec-80
1546	Geology & soil sample, Swim Lakes, sketch of reconnaissance, Moose Creek Area, 105K02	Property Geological Geochemical Sample Locations & Geological Observations No Geochem Results	01-Jan-65	31-Dec-65
1547	General files, swim deposit, 105K02	Swim Deposit	01-Jan-65	31-Dec-65
1548	Ore Body data, from Kerr Addison, Swim Lake, 105K02	Property Geophysical Anvil District Swim Deposit Gravity Ground Mag & EM Maps	01-Jan-71	31-Dec-75
1549	Various files, A Group, Swim Lakes, 105K02	Property Geological Engineering Progress Reports Control Surveys Metallurgical Files	01-Jan-63	31-Dec-68
1550	Diamond drilling, Swim Lakes, A Group, 105K02	For One Reserve Calculation & Reserve Calculation Summary Swim Deposit	01-Jan-65	31-Dec-73
1551	Drill sections, A Group, Swim Lakes, 105K02	Property Geological Drilling Anvil District Drill Hole Sections 108-124 Swim Deposit	01-Jan-66	31-Dec-66
1552	Swim Lakes, A Group, Geochemistry	Property Geochemical Anvil District Soils Cu Pb Zn Swim Deposit	01-Jan-66	31-Dec-69
1553	Geochemical results Anmac, Grass Lakes, Liard, Bear Pass, heavy minerals sampling projects, 095E, 105A, 105G, & 105H, covers whole box	Regional Geochemical Geochem Results & Database Printouts Or Geochem Results For Fractions & Fraction Weights 15 Elements (No Maps) Covers Entire Box	01-Jan-81	31-Dec-83
1554	Faro mine - Drill Logs By L.C Pigage & G.A Jilson	Drilling Program - Mainly Zone 3	01-Jan-86	31-Dec-86
1555	Faro Mine Drill Logs	But Some Originals May Not Exist Any Longer	01-Jan-90	31-Dec-90
1556	Faro Mine - Drill Logs	Many Originals	01-Jan-71	31-Dec-75
1557	Faro Mine - Drill Logs	Around Faro Deposit	01-Jan-76	31-Dec-76
1558	Faro Mine Drill Logs	Faro Deposit	01-Jan-75	31-Dec-75
1559	Faro Mine - Drill Logs	Dump Site Holes Original Logs.	01-Jan-66	31-Dec-74
1560	Diamond Drill Hole Database Summary Description By J. Marlon - Lambert	Deposit Summary Of Conventions Used In Drill Hole Database For Anvil District Deposits & Meaning Of Some Abbreviations On Logs	01-Jan-81	31-Dec-83
1561	Research Sample Log - Anvil Area	and Research - Whole Rock Analysis Etc.	01-Jan-81	31-Dec-81
1562	Faro Deposit - Zone 3 Review By D.S Jennings, G.A Jilson, J.G Simpson, & T.J Adamson	Property Geological Anvil District Faro Mine Write Up Of Simpson - Adamson Sectional Reserve Calculation & State Of Geology Of Faro Pit Toward End Of Camc's Life.	01-Jan-83	31-Dec-83
1563	Rich Claims Drill Logs	Property Geological Drilling Anvil District	01-Jan-67	31-Dec-67
1564	Diamond Drill Logs 1966-69	Laurel Lea Bill Faro Ivan Claim Groups Copies Of Written Logs & Original Graphic Logs	01-Jan-66	31-Dec-69
1565	Welcome North Drill Logs		01-Jan-76	31-Dec-77
1566	Swim Lakes Area Drill Logs	Swim Basin & Swim Lakes	01-Jan-66	31-Dec-74
1567	Swim & Finger Lakes (SB&BC Groups) Drill Logs	Copies Of Holes Around Swim Lake Some Maps Of Hole Locations As Well	01-Jan-65	31-Dec-81
1568	Off deposit drill hole logs, Vangorda, 105K03	Property Geological Drilling Anvil District Vangorda Mine Various Logs - Mostly Copies?	01-Jan-74	31-Dec-76
1569	Swim Deposit Drill Logs By G.A Jilson, B.V Hall & J.W Mustard	Property Geological Drilling Anvil District Logs Of Exploration Holes Around Swim Deposit Relogs Of Deposit Holes By Jilson In 1975 & Bv Hall In 1981	01-Jan-66	31-Dec-81
1570	Lee Claims Drill Logs By J. Gondi	Property Geological Drilling Anvil District Original Drill Logs	01-Jan-67	31-Dec-67
1571	Gal Claims Ski Hill Drill Logs By M.A Stammers & B.V Hall	Of 1966 Pr Holes	01-Jan-66	31-Dec-81
1572	Sun-Tie Claims Drill Logs By J. Gondi	Property Geological Drilling Anvil District Original Drill Logs	01-Jan-70	31-Dec-71
1573	Ace Claims - Drill Logs	Property Geological Drilling Original Drill Logs	01-Jan-66	31-Dec-67
1574	Bin Group DDH1-4, By K. O'Connor, W. Pelette	Property Geological Drilling Anvil District	01-Jan-66	31-Dec-66
1575	Laurel Claim Group DDH Logs, By J. Gondi	Property Geological Drilling Original Logs	01-Jan-67	31-Dec-67
1576	Dy Deposit - Core Photographs By J. Zbeetnof	1990 & 1991 Drill Holes Entire Box	01-Jan-90	31-Dec-91
1577	Dy/Grizzly Deposit - Reserves	With Reserves For Dy/Grizzly - Entire Box	01-Jan-81	31-Dec-96

**APPENDIX IV - ANVIL FILE LIST**

LINE	FILE NUMBER	BOX NUMBER	BOX NOTE	NTS	MINFILE	COMPANY
1578	105K03/1573	20050502		105K03	105K101	Cyprus Anvil Mining Corporation, Curragh Resources Inc.
1579	105K03/1574	20050502		105K03	105K101	Cyprus Anvil Mining Corporation
1580	105K03/1575	20050502		105K03	105K101	Cyprus Anvil Mining Corporation
1581	105K03/1576	20050502		105K03	105K101	Cyprus Anvil Mining Corporation
1582	105K03/1577	20050502		105K03	105K101	Cyprus Anvil Mining Corporation
1583	105/1579	20050503		105	Various	Cyprus Anvil Mining Corporation
1584	105/1585	20050503		105, 106	Various	Cyprus Anvil Mining Corporation
1585	105/1586	20050503		105	Various	Cyprus Anvil Mining Corporation
1586	105F/1578	20050503		105F, 105G	Various	Cyprus Anvil Mining Corporation
1587	105F/1580	20050503		105F, 105G	Various	Cyprus Anvil mining Corporation
1588	105F/1583	20050503		105F, 105G	105F012 & Others	Cyprus Anvil Mining Corporation
1589	105K/1581	20050503		105K	105K101, 105K106	Cyprus Anvil Mining Corporation
1590	105K/1582	20050503		105K	Various	Anvil Mining Corporation
1591	105K/1587	20050503		105K	105K061	Cyprus Anvil Mining Corporation
1592	YUKON WIDE/1584	20050503		YUKON WIDE	Various	Cyprus Anvil Mining Corporation
1593	YUKONWIDE/1588	20050503		YUKON WIDE	Various	Cyprus Anvil Mining Corporation
1594	105K03/1589	20050504		105K03	105K101	Cyprus Anvil Mining Corporation
1595	105K03/1590	20050504		105K03	105K101	Cyprus Anvil Mining Corporation
1596	105K03/1591	20050504		105K03	105K101	Cyprus Anvil Mining Corporation, Curragh Resources Inc., Anvil Range Mining Corporation
1597	105K03/1592	20050504		105K03	105K101	Cyprus Anvil Mining Corporation
1598	105K03/1593	20050504		105K03	105K101	Cyprus Anvil Mining Corporation, Curragh Resources Inc.
1599	YUKON WIDE/1594	20050505		YUKON WIDE	Various	Atlas Exploration Limited
1600	YUKONWIDE/1595	20050505		YUKON WIDE	Various	Atlas Exploration Limited
1601	YUKONWIDE/1596	20050505		YUKON WIDE	Various	Dynasty Explorations Limited
1602	YUKONWIDE/1597	20050505		YUKON WIDE	Various	Dynasty Explorations Limited
1603	105/1598	20050506		105	105N003, 115I053, 115I121	Cyprus Anvil Mining Corporation
1604	105G/1600	20050506		105G	Various	Cyprus Anvil Mining Corporation
1605	105K/1601	20050506		105K, 105L	Various	Cyprus Anvil Mining Corporation
1606	YUKONWIDE/1599	20050506		YUKON WIDE	Various	Cyprus Anvil Mining Corporation
1607	YUKONWIDE/1602	20050506		YUKON WIDE	Various	Cyprus Anvil Mining Corporation
1608	YUKONWIDE/1603	20050506		YUKON WIDE	Not Applicable	Cyprus Anvil Mining Corporation
1609	105/1608	20050507		105	Various	Atlas Exploration Limited
1610	105/1609	20050507		105	Various	Atlas Exploration Limited
1611	105F/1606	20050507		105F, 105K, 105L	Various	Anvil Mining Corporation
1612	105F/1607	20050507		105F, 105L	Various	Anvil Mining Corporation
1613	105K02/1604	20050507		105K02, 105K03, 105K07	Various	Anvil Mining Corporation
1614	95/1610	20050507		095, 105, 106	Various	Dynasty Explorations Limited
1615	95/1611	20050507		095	Various	Dynasty Explorations Limited
1616	YUKONWIDE/1605	20050507		YUKON WIDE	Various	Anvil Mining Corporation
1617	105K02/1612	20050508	Entire Box is 1 file	105K02	Various	Resources Inc., Welcome North Mines Ltd., & Dupont Exploration of Canada
1618	105K03/1613	20050509	Entire Box is 1 file	105K03	105K101	Cyprus Anvil Mining Corporation, Curragh Resources Inc.

**APPENDIX IV - ANVIL FILE LIST**

LINE	TITLE	CONTENT	From DATE	to DATE
1578	Dy Deposit - Surveys By G. Aucoin		01-Jan-78	31-Dec-93
1579	Dy - Deposit - Downhole Directional Surveys By Sperry Sun of Canada Ltd.	Property Drilling 1978 Drill Holes Anvil District Dy/Grizzly Deposit	01-Jan-78	31-Dec-78
1580	Dy Deposit-Downhole Directional Surveys By Sperry Sun of Canada Ltd.	Property Drilling Anvil District Dy/Grizzly Deposit 1979 Drill Holes	01-Jan-79	31-Dec-79
1581	Dy Deposit Downhole Directional Surveys By Sperry Sun of Canada Ltd.	Property Drilling Anvil District Dy/Grizzly Deposit 1980 Drill Holes	01-Jan-80	31-Dec-80
1582	Dy Deposit Downhole Directional Surveys By Sperry Sun of Canada Ltd.	Property Drilling Anvil District Dy/Grizzly Deposit 1981 Drill Holes	01-Jan-81	31-Dec-81
1583	Geochem Results, Macmillan Project 1977 By Acme Analytical	Property Geochemical Regional Pig Kate & OEX Soils & Silts No Maps	01-Jan-77	31-Dec-77
1584	Geochem Results Selwyn Project 1977 By Acme Analytical	Property Geochemical Regional Result Certificates Soils & Silts No Maps	01-Jan-77	31-Dec-77
1585	Geochem Results Macmillan Project 1076-77 By Acme Analytical/Barringer Research	Property Regional Geochemical Results Sheets/Certificates No Maps	01-Jan-76	31-Dec-77
1586	Geochem Results Pelly Project 1978 By Acme Analytical	Property Regional Anise Bnob Howru Igle Dd Chzernough Eros & OEX - No Maps	01-Jan-78	31-Dec-78
1587	Geochem Results Pelly Mountains 1977 By Acme Analytical	Property Geochemical Regional Results Sheets - Anise Bnob Dd Bid Eros Mm & OEX Soils & Silts No Maps	01-Jan-77	31-Dec-77
1588	Geochem Results Pelly Mountains 1976 By Acme Analytical	Property Geochemical Regional Result Certificates For OEX & Mm Claims - Soils & Silts No Maps	01-Jan-76	31-Dec-76
1589	Assay Tags Dy & Urn Barite	Property Geochemical Anvil District Dy/Grizzly Deposit No Maps	01-Jan-77	31-Dec-77
1590	Rotary Drill Hole Logs & Notes	Geological Drilling Regional Anvil District Notes Related To District Wide Overburden & Bedrock Drill Program	01-Jan-71	31-Dec-72
1591	Geochem Results Anvil Project 1975 By Acme Analytical/Bondar/Clegg	Property Geochemical Anvil District Faro Mine Results Sheets/Certificates West Faro Grid Soils No Maps	01-Jan-75	31-Dec-75
1592	Geochem Results Tay Project & General 1978 By Acme Analytical	Property Geochemical Regional No Maps	01-Jan-78	31-Dec-78
1593	Assay Results & Tags 1975-77	Property Geochemical Regional Assay Certificates & Tags All Projects No Maps	01-Jan-75	31-Dec-75
1594	Dy Deposit Metallurgy By Kamloops Research & Assay Labs	Property Engineering Anvil District Dy/Grizzly Deposit	01-Jan-78	31-Dec-82
1595	Dy Deposit - Assays	Property Geological Anvil District Dy/Grizzly Deposit Drill Core Assay Compilations & Certificates	01-Jan-77	31-Dec-81
1596	Dy/Grizzly Deposit - Mining Studies By Wright Engineers, Canadian Mine Development Piteau Associates	Feasibility Studies & Underground Mine Planning For Dy/Grizzly	01-Jan-81	31-Dec-96
1597	Dy Deposit - Geological	Property Geological Anvil District Dy/Grizzly Deposit Misc Files Related To Geology & Geological Research - Tetsuro Urabe's U Of T Study Research Sample Log Book	01-Jan-77	31-Dec-93
1598	Dy Deposit - Reclamation & Permitting	Property Engineering Anvil District Dy/Grizzly Deposit Camc File On Reclamation & Copy Of 1993 Rescan Report Project Description For Permitting Underground Exploration	01-Jan-81	31-Dec-93
1599	Assay Results & Tags 1968 1969, 1970	Property Geochemical Regional	01-Jan-68	31-Dec-70
1600	Geochem Results 1968-70	Property Regional Geochemical Geochem Results Certificates For All Projects 1968-70	01-Jan-68	31-Dec-70
1601	Geochem Results 1971-73	Property Geochemical Regional Geochem Results Certificates For All Projects 1971-1973	01-Jan-71	31-Dec-73
1602	Assay Results & Tags 1972-74	Property Geochemical Regional Assay Certificates - All Projects 1972-1974	01-Jan-72	31-Dec-74
1603	Geochem Results Freegold & Plata Projects 1974 By Barringer Research	Property Geochemical Results Sheets For Soils Etc No Maps Cu Pb Ag Mo Some As Au	01-Jan-74	31-Dec-74
1604	Geochem Results Fyre Lake Project 1975 By Acme Analytical	Property Geochemical Regional Results Sheets/No Maps Soils Silts	01-Jan-75	31-Dec-75
1605	Geochem Results Earn Project 1975, Acme Analytical	Property Regional Geochemical Geochem Results Sheets - No Maps	01-Jan-75	31-Dec-75
1606	Geochem Results Reef Project 1974 By Acme Analytical Labs	Property Geochemical Regional Results Sheets For Soils & Silts No Maps	01-Jan-74	31-Dec-74
1607	Geochem Results Reef Project	Property Geochemical Regional Results Sheets & Certificates No Maps	01-Jan-75	31-Dec-76
1608	Geochem Results Chilliwack & Hecla Projects 1975	Property Geochemical Regional Results Sheets No Maps Possibly Not In Yukon But Hecla Project Could Be In Anvil Range	01-Jan-75	31-Dec-75
1609	Geochem Results Hess Project 1967 & 1968	Property Geochemical Regional Geochemical Results From Company Info - Hess Project No Maps	01-Jan-67	31-Dec-68
1610	Geochem Results Hess Project 1969-70	Property Geochemical Regional Geochemical Results Sheets From Company Lab - No Maps Hess Project Owl & Scott Claims	01-Jan-69	31-Dec-70
1611	Geochem Field Notes 1974	Silt Sampling Notes No Results	01-Jan-74	31-Dec-74
1612	Geochem Results 1973	Mm Seagull Tummel	01-Jan-73	31-Dec-73
1613	Geochem Results Blind Creek 1973	Geochemical Regional Anvil District Geochem Results Sheets No Maps For Large Soil Survey In Swim Basin	01-Jan-73	31-Dec-73
1614	1974 Geochemical results, Selwyn Project, by Acme Analytical Labs, 095, 105 & 106	Property Geochemical Regional Geochemical Results Sheets Selwyn Project - No Maps	01-Jan-74	31-Dec-74
1615	Geochem Results Selwyn Project 1973 By Acme Analytical Labs	Property Geochemical Regional Geochemical Results Sheets But No Maps	01-Jan-73	31-Dec-73
1616	Assay Results Regional & Property Exams 1973	Property Geochemical Regional Assay Certificates No Tags Or Maps	01-Jan-73	31-Dec-73
1617	Drill logs, Swim Basin, 105K02	One Tenas Hole 1979(Entire Box Is One File)	01-Jan-64	31-Dec-96
1618	Dy Deposit Drill Logs & Assays		01-Jan-76	31-Dec-90

**APPENDIX IV - ANVIL FILE LIST**

LINE	FILE NUMBER	BOX NUMBER	BOX NOTE	NTS	MINFILE	COMPANY
1619	105K/1618	20050510		105K02	105K044	Anvil Mining Corporation
1620	105K02/1615	20050510		105K02	105K027, 105K026	Welcome North Mines Ltd.
1621	105K03/1617	20050510		105K03, 105K06	105K047	Dynasty Explorations Limited
1622	105K05/1614	20050510		105K05	105K065	Welcome North Mines Ltd.
1623	105K05/1616	20050510		105K05	105K115	Anvil Mining Corporation
1624	105K05/1619	20050510		105K05	105K066, 105K067	Cyprus Anvil Mining Corporation & Preussag Canada Ltd.
1625	105K05/1620	20050510		105K05	105K064	Jacola Mines Ltd. & Hecla Mines of Canada
1626	105K05/1621	20050510		105K05	105K067	Dynasty Explorations Limited
1627	105K05/1622	20050510		105K05, 105K06	105K062, 105K064, 105K065	Curragh Resources Inc.
1628	105K05/1623	20050510		105K05, 105K06	105K062, 105K063, 105K064, 105K065	Curragh Resources Inc.
1629	105K06/1624	20050511		105K06	105K057	Dynasty Explorations Limited, Anvil Mining Corporation, Cyprus Anvil Mining Corporation
1630	105K06/1625	20050511		105K06	105K062	Anvil mining Corporation, Flagstone Mines Limited
1631	105K06/1626	20050511		105K06	105K094, 105K058	Dynasty Explorations Limited & Anvil mining Corporation
1632	105K06/1627	20050511		105K06	105K080	Anvil Mining Corporation
1633	105K06/1628	20050511		105K06	105K101, 105K047, 105K099	Anvil Mining Corporation, Cyprus Anvil Mining Corporation
1634	105K06/1630	20050511		105K06	105K053	Spartan Explorations Ltd., Cyprus Exploration Corporation Ltd.
1635	105K06/1631	20050511		105K06	105K055	Altor Corp Ltd.
1636	105K07/1629	20050511		105K07	105K034	Spartan Explorations Limited
1637	105K02/1632	20050512		105K02	105K037	Dynasty Explorations Limited, Cyprus Anvil Mining Corporation
1638	105K02/1633	20050512		105K02	105K037	Dynasty Explorations Limited
1639	105K02/1634	20050512		105K02	105K045, 105K036	Cyprus Anvil Mining Corporation
1640	105K02/1635	20050512		105K02, 105K07	105K040, 105K045, 105K036	Cyprus Anvil Mining Corporation
1641	105K02/1636	20050512		105K02, 105K07	105K045, 105K036	Cyprus Anvil Mining Corporation
1642	105K02/1637	20050512		105K02, 105K07	105K045, 105K036, 105K040	Cyprus Anvil Mining Corporation, Kerr - Addison Mines Limited
1643	105K02/1638	20050512		105K02, 105K07	105K040, 105K045, 105K036	Cyprus Anvil Mining Corporation
1644	105K02/1639	20050512		105K02	105K005	Atlas Exploration Limited
1645	105K02/1641	20050512		105K02	105K100	Anvil Mining Corporation
1646	105K02/1642	20050512		105K02	105K044	Mogar Mines Ltd & Cominco Ltd.
1647	105K06/1640	20050512		105K06	105K062	Anvil Mining Corporation
1648	105K02/1643	20050513		105K02	Various	Dynasty Exploration Limited
1649	105K03/1645	20050513		105K03	105K054, 105K058, 105K059, 105K101	Pelly River Mines Limited
1650	105K03/1648	20050513		105K03, 105K06	105K055	Cyprus Anvil Mining Corporation, Curragh Resources Inc.
1651	105K03/1649	20050513		105K03	105K055	Dynasty Explorations Limited
1652	105K06/1644	20050513		105K06	105K020	Arlington Silver Mines Ltd.
1653	105K06/1646	20050513		105K06	105K084	Mackir Mining Ltd, Cream Silver Mines Ltd.
1654	105K06/1647	20050513		105K02, 105K07	105K084, 105K049	Cyprus Anvil Mining Corporation, Metallgesellschaft Canada Limited
1655	105K06/1650	20050513		105K06	105K055, 105K056, 105K057	Prospector Airways Company limited, Vangorda Mines Limited
1656	105K03/1656	20050514		105K03	105K054	Anvil Mining Corporation
1657	105K03/1657	20050514		105K03, 105K06	105K055	Vangorda Mines Limited & Prospector Airways

## APPENDIX IV - ANVIL FILE LIST

LINE	TITLE	CONTENT	From DATE	to DATE
1619	Sink Group By S.K. Busiak	Property Geological Geochemical Geophysical Anvil District Compilation Map	01-Dec-73	31-Dec-73
1620	Linda Grid By P.E Walcott	Property Anvil District Geophysical	01-Jan-75	31-Dec-75
1621	Ho Ho - Bram Group	Property Geological Geochemical Geophysical Anvil District Compilation Map	01-Jan-73	31-Dec-73
1622	Mabel & Eva Claims By F. Foster	Property Geological Geophysical Drilling Anvil District Ground Mag Gravity Crone EM	01-Jan-75	31-Dec-76
1623	DDH Logs Multi Claims (1968) By J. Gondi	Property Geological Drilling Anvil District	01-Jan-68	31-Dec-68
1624	Lower Anvil Creek Joint Venture Progress Report 1977 By J.G Simpson & D.S Jennings	Property Geological Geophysical Drilling Anvil District Airborne Mag/EM/Turam EM/ Gravity	01-Nov-77	30-Nov-77
1625	Hill Rust Property, J.G Baird, G. House, H. Linder, & R.L.V. Elestrom	EM	01-Jan-67	31-Dec-74
1626	Lorna, Roto, Grant, & Jean By W.J Roberts	Soils Cu Pb Zn Reports By Roberts On Gran & Lorna Respectively May Be Assessment Reports	01-Jan-71	31-Dec-71
1627	Geology of the Faro Northwest Area - Report on Field Work, C.J Rees	Property Geological Anvil District Complete Report With Colour Photos & Maps	01-Dec-89	31-Dec-89
1628	Geological & Drilling Report Northwest of the Faro Mine Site By L.C. Pigage	Property Geological Drilling Anvil District Assessment Report 092732/ Complete Original	01-May-89	31-May-89
1629	Sun-Tie Group By A.C. Skerl W.J. Roberts, & P.E. Walcott	Cu Pb Zn Rotary Drilling Contains Assessment Reports Roberts '70 & Skerl '64	01-Jan-64	31-Dec-75
1630	Lee Claims By R.B. Galeski, R.A. Granger, & P.K. Watson	Property Geological Geochemical Geophysical Drilling Anvil District Contains Several Assessment Reports & Other Files	01-Jan-66	31-Dec-69
1631	Gal Claims - Ski Hill Anomaly By P.E Walcott, R.B Galeski, R.K Watson	Property Geophysical Anvil District Gravity IP Turam EM JEM	01-Jan-65	31-Dec-72
1632	Ram Claim Group By R.S. Adamson, U. Jansons, R.B. Galeski, J. Gondi, & R.K. Watson	Property Geological Geochemical Geophysical Anvil District IP Gravity Soils Cu Pb Zn Several Assessment Reports & Other Files	01-Jan-66	31-Dec-72
1633	Rich Claims By R.S. Adamson & P.E. Walcott	Pb Zn Assessment Reports & Other Files	01-Jan-66	31-Dec-75
1634	Mur Claim Group - Report on Geochemical Follow-up Survey By Barringer Research & PMD Bradshaw	Property Geochemical Anvil District Silts Soils Cu Pb Zn	01-Jan-73	31-Dec-73
1635	Gora Claim Group By H.N. Powell, C.E. Dunn, L.G White	Property Geological Geophysical Anvil District Ground Mag Poor Copies Of Old Assessment Reports	01-Jan-54	31-Dec-54
1636	Mag Claim Group By M. A Goudie & P.G Hallof	Property Geophysical Anvil District IP Resistivity	01-Sep-71	30-Sep-71
1637	Photo Claims, Various Files	Sheets Turam EM	01-Jan-72	31-Dec-80
1638	Geological, Geophysical & Geochemical Report on The Foto Group Tintina - Anvil Project By W.J. Roberts	Property Geological Geochemical Geophysical Anvil District Turam EM Ground Mag Gravity Soils Cu Pb Zn Assessment Report	01-Nov-72	30-Nov-72
1639	A Geophysical Report on Turam Electromagnetic & Gravity Surveys Kit Grid Faro Area YT By P.E Walcott	Property Geophysical Anvil District Turam EM Gravity	01-May-79	31-May-79
1640	A Report on Turam & Gravity Surveys Janice Grids Faro Area Yukon Territory By P.E. Walcott	Property Geophysical Anvil District Gravity Turam EM	01-Mar-78	31-Mar-78
1641	A Geophysical Report on Turam Electromagnetic & Gravity Surveys Kit Grid Faro Area YT By P.E. Walcott	Property Geophysical Anvil District Turam EM Gravity	01-Mar-78	31-Mar-78
1642	Janice Joint Venture Progress Report 1977 & Proposed Program 1978 By J.G. Simpson & D.S. Jennings	Property Geological Geophysical Anvil District Turam Gravity	01-Apr-78	30-Apr-78
1643	Janice & Kit Claims - Various Files	Property Drilling Anvil District Mainly Assessment Filing - May Provide Dh Locations	01-Jan-79	31-Dec-80
1644	Geochem - Lap Loop By P. Byers	Property Geochemical Notes & Results But No Map Soils Cu Pb Zn	01-Jan-66	31-Dec-66
1645	Mor Claims - Gravity, Magnetics	Property Geophysical Anvil District Gravity Map Ground Mag Notes	01-Jan-67	31-Dec-67
1646	Jerry Claims By R.B. Galeski	Property Geophysical Drilling Anvil District Galeski Assessment Report On Gravity 1966 Cominco Log Of Hole C-1 1968	01-Jan-66	31-Dec-68
1647	Residual Gravity Lee Group By R.B. Galeski	Property Geophysical Anvil District Gravity - Uncertain Location Could Be On 105K02 Near Mor?	01-Nov-68	30-Nov-68
1648	no title entered	Geological, Regional, Anvil District, Assessment Report - Early Overview of District Geology	01-Feb-65	28-Feb-65
1649	Pelly River Mines Properties - Misc. Files By A.C. Skerl D.S. Jennings & Others	Property Geological Geochemical Anvil District Correspondence Geochem Maps Compilation Maps Exploration Reviews Etc.	01-Jan-64	31-Dec-74
1650	Vangorda Geology & Database By G.A. Jilson & L.C. Pigage	Block Model & Database Summary	01-Jan-84	31-Dec-86
1651	Vangorda Creek Area Various Files	Metallurgy Reports Geological Maps Geophysical Magnetics Gravity Geochemical Maps Including Early Silt Recce Of Area Using Cu & Zn	01-Jan-64	31-Dec-75
1652	Vangorda Creek Mag Survey By R. Granger	Property Geophysical Anvil District Ground Mag	01-Jul-66	31-Jul-66
1653	Ming Claims, Various Files By J.R. Deighton & R.B. Galeski	Property Geological Geochemical Geophysical Anvil District Gravity Soil Geochem	01-Jan-74	31-Dec-77
1654	North Anvil Range Joint Venture	Property Geological Geochemical Anvil District Proposed 78&80 Exploration & 1982 Progress Report	01-Jan-78	31-Dec-82
1655	Vangorda Champ & Firth Drill Logs	Property Geological Drilling Anvil District Grum Mine Vangorda Mine Original Logs	01-Jan-54	31-Dec-56
1656	Geophysical Investigation Sun Claim Group By J.S. Brock	Property Geophysical Anvil District Ground Mag EM Assessment Report	01-Mar-66	31-Dec-66
1657	Vangorda Drill Logs	Property Geological Drilling Anvil District Vangorda Mine Holes 81-160 - Original Logs	01-Sep-54	30-Sep-55

**APPENDIX IV - ANVIL FILE LIST**

LINE	FILE NUMBER	BOX NUMBER	BOX NOTE	NTS	MINFILE	COMPANY
1658	105K03/1658	20050514		105K03	105K047	Dynasty Explorations Limited
1659	105K06/1651	20050514		105K06	105K059	Pelly River Mines Limited
1660	105K06/1652	20050514		105K06	105K084, 105K049	Cyprus Anvil Mining Corporation
1661	105K06/1653	20050514		105K06	105K084	Cyprus Anvil Mining Corporation
1662	105K06/1654	20050514		105K06	105K051, 105K052, 105K053	Doron Explorations Inc.
1663	105K06/1655	20050514		105K06	Various	Cyprus Anvil Mining Corporation
1664	105K06/1659	20050514		105K06	105K056	Cyprus Anvil Mining Corporation, Getty Canadian Metals Limited
1665	105K06/1660	20050514		105K06	105K106	Cyprus Anvil Mining Corporation, Curragh Resources Inc.
1666	105P/1661	20050514		105P, 106A, 106B, 106C, 106D, 106E, 116A, 116B	Not Applicable	University of B.C.
1667	105K02/1667	20050515		105K02, 105K03, 105K06	Various	Cyprus Anvil Mining Corporation
1668	105K03/1662	20050515		105K03	105K054	Anvil Mining Corporation
1669	105K03/1663	20050515		105K03	105K011	Addison Mines Limited
1670	105K03/1664	20050515		105K03	105K011	Cyprus Exploration Corporation Ltd., Kerr Addison Mines Ltd. Thales Exploration
1671	105K03/1665	20050515		105K03	105K020, 105K054	Anvil Mining Corporation
1672	105K03/1666	20050515		105K03	105K020, 105K094	Atlas Exploration Limited, Anvil Mining Corporation
1673	105K06/1668	20050516		105K06	105K055	Prospector's Airways Co. Ltd.
1674	105K06/1669	20050516		105K06, 105K03	105K055	Prospector's Airways Ltd.
1675	105K06/1670	20050516		105K06, 105K03	105K055	Prospector's Airways Co. Ltd.
1676	105K06/1671	20050516		105K06	105K055	Prospector Airways Co. Ltd., Vangorda Mines Ltd., Kerr-Addison Mines Ltd.
1677	105K06/1672	20050516		105K06	105K055	Prospector's Airway Co. Ltd., Vangorda Mines Ltd., Kerr Addison Mines Ltd.
1678	105K/1682	20050517		105K	Various	Cyprus Anvil Mining Corporation
1679	105K0/1681	20050517		105K02	105K044	Welcome North Mines Ltd.
1680	105K02/1673	20050517		105K02	105K046	Kerr Addison Mines Limited
1681	105K02/1674	20050517		105K02	105K043	Anvil Mining Corporation
1682	105K02/1675	20050517		105K02, 105K07	105K045	Cyprus Anvil Mining Corporation, Kerr Addison mines Ltd.
1683	105K02/1676	20050517		105K02	105K044	Cominco Ltd., Mogar Mines Ltd.
1684	105K02/1678	20050517		105K02	105K042	Dynasty Explorations Limited, Anvil Mining Corporation, Cyprus Anvil Mining Corporation
1685	105K02/1679	20050517		105K02	105K037	Dynasty Explorations Limited, Cyprus Anvil Mining Corporation
1686	105K02/1680	20050517		105K02	105K100	Anvil Mining Corporation
1687	105K02/1685	20050517		105K02	105K039	Dynasty Explorations Limited
1688	105K06/1677	20050517		105K06	105K056	Cyprus Anvil Mining Corporation
1689	105K06/1683	20050517		105K06	105K084, 105K049	Cyprus Anvil Mining Corporation
1690	105K11/1684	20050517		105K11	105K078	Cyprus Anvil Mining Corporation
1691	105K02/1692	20050518		105K02, 105K03	Various	Dynasty Explorations Limited
1692	105K02/1693	20050518		105K02	Between 105K046 & 105K043	Pelly River Exploration Limited
1693	105K02/1694	20050518		105K02	105K023	Dynasty Explorations Limited
1694	105K02/1695	20050518		105K02, 105K07	105K112	Swim Lake Mines Ltd.



**APPENDIX IV - ANVIL FILE LIST**

LINE	TITLE	CONTENT	From DATE	to DATE
1658	H - Ho & Bram Claims Various Files By W.J. Roberts & T.J. Adamson	Property Geological Geochemical Geophysical Anvil District Cem Turam Ground EM Soils Cu Pb Zn Assessment Reports	01-Jan-72	31-Dec-73
1659	Report On Geophysical Investigations on Rose Creek Group By Means of An Electromagnetic Survey By A. Allen	Property Geophysical Ground Mag Anvil District	01-Sep-55	30-Sep-55
1660	Report on Interpretation of Gravity Surveys North Anvil Range Yukon Territory By N.R. Patterson & D.J. Misener	Property Geophysical Anvil District Fat Fin Mye Sark Grids - Gravity	01-Jan-55	31-Dec-55
1661	Soils Geochemical Survey Foo Claims North Anvil Range By D.S. Jennings	Property Geochemical Anvil District Assessment Report Soils Cu Pb Zn	01-Mar-82	31-Mar-82
1662	Cody Ridge Project Summary Report 1988 Exploration By R.C.R Robertson & J.E Wallis	Property Geological Geochemical Geophysical Prospecting Anvil District Vif EM Soil Geochem - Multi Element	01-May-89	31-May-89
1663	Anvil District Assessment Filing		01-Jan-79	31-Dec-80
1664	MPH Geonics T33 Grum Orientation By MPH Consulting Ltd.	Property Geophysical Anvil District Grum Mine Max Min Test Survey On Grum - Geonics T33	01-Jul-81	31-Jul-81
1665	Urn Barite - Misc. Files By J.F. Franzen & Others	Property Geological Engineering Anvil District Info On Barite Economics Marketing Etc. Assessment Report By Franzen 1971 Land Records	01-Jan-77	31-Dec-90
1666	Summary Report, Fluid Inclusion Study of Sulphide Deposits of Ogilvie & Mackenzie Mountains YT & NWT By C.I. Godwin	Regional Geological	01-Nov-77	30-Nov-77
1667	Assessment Filing Documents	Property Drilling Mostly Just Filing Forums & Grouping Maps But May Help Locate Drill Holes Not Otherwise Documented 70X04 79X05 80X01 79X03 79F02	01-Jan-79	31-Dec-80
1668	Lake Claims Various Files By R.S. Adamson	Property Geochemical Geophysical Anvil District Ground Mag Soil Geochem Cu Pb Zn Incl. Assessment Report By Adamson 1966 On Soil Survey Plus Field Notes & Geochem Results	01-Jan-66	31-Dec-66
1669	Lyn Group Various Files By P.F. Lewis, D.S. Jennings & Others	Property Geological Geochemical Geophysical Gravity Soils Geochem Includes 1973 Report On Drilling & Mapping By P.F. Lewis For Thales (Cecl)	01-Jan-71	31-Dec-73
1670	Lyn Group - Maps By R.B. Galeski & Others	Property Geological Geophysical Gravity Maps & Interpretation Some Assay Results Etc.	01-Jan-71	31-Dec-72
1671	Sun Claims By R.S. Adamson	Pb Zn SRH Logs Copies Soil Sampling Notes & Geochem Results Assessment Report On Soil Survey By Rs Adamson 1966	01-Jan-66	31-Dec-66
1672	Sun-Tie Group Various Files By P.E. Walcott & Others	Soils Cu Pb Zn No Minfile For These Claims - Between These Sited	01-Jan-70	31-Dec-73
1673	Vangorda Creek - Geochemistry By W. Sirola	Property Geochemical Anvil District Vangorda Mine Early Soil Geochem	01-Jan-55	31-Dec-55
1674	Vangorda Creek	Property Geological Geophysical Anvil District Vangorda Mine Ground Magnetics	01-Jan-55	31-Dec-55
1675	Vangorda Creek	Sections Maps Of Topography Drill Hole Plans Ground Magnetics Geology	01-Jan-55	31-Dec-55
1676	Vangorda Mines Ltd. Concentrates & Transportation of Concentrates By M.D. Roswell	Property Engineering Anvil District Vangorda Mine Metallurgy	01-Jan-54	31-Dec-73
1677	Vangorda Mines Ltd. - Geophysics - Gravity	Property Geophysical Gravity Anvil District Vangorda Mine Gravity	01-Jan-55	31-Dec-55
1678	Grid Conversion For Tran Program L200 By L.C. Pigage	Property Geological Engineering Anvil District Code For Fortran Program To Convert Survey Grids In Anvil District & Summary Of Survey Control In District	01-Jan-85	31-Dec-85
1679	Rachel Claims BY P.E Walcott, F. Foster, & B. Holland	Property Geological Geophysical Drilling Anvil District Ground Mag	01-Jan-75	31-Dec-77
1680	Swim Lakes A Group	Property Geological Drilling Trenching Anvil District Swim Deposit Area Thin Section Descriptions Structure Of Deposit	01-Jan-64	31-Dec-72
1681	Swim Lake Bathymetric Survey By P.E. Walcott	Survey - Also Shows Drill Hole Locations	01-Jan-74	31-Dec-74
1682	Janice Joint Venture Progress Reports 1977 & 1978 By D.S Jennings & J.G Simpson	Property Geological Geophysical Anvil District Turam EM Gravity	01-Jan-77	31-Dec-79
1683	Jerry Group 105K2	Property Geological Drilling Anvil District Log Of Cominco Hole C1 Claim & Geology Map	01-Jan-68	31-Dec-68
1684	Sea Group Drilling	Swim Basin	01-Jan-65	31-Dec-79
1685	Foto Claims - Drilling By T.J. Adamson & Others	Property Geological Geophysical Drilling Anvil District Gravity - Appears To Be 1973 Assessment Report By Adamson Includes Other Logs	01-Jan-73	31-Dec-78
1686	Mor Claims - Drilling & Evaluation By U. Jansons & Others	Plus Original 1969 Logs	01-Jan-69	31-Dec-73
1687	CED Claims - Drill Logs	Also Graphic Logs Of Cub Rotary Holes	01-Jan-65	31-Dec-72
1688	Grum - Core Sample Descriptions By G. Jilson	Saved Typical Specimens From Selected Holes Where Second Half Assayed	01-Jan-83	31-Dec-83
1689	North Anvil Joint Venture - Drill Logs	Property Geological Drilling Anvil District Copies Of Logs	01-Jan-78	31-Dec-78
1690	Irma Claims By D.S. Jennings	Property Geological Drilling Log Of 78101	01-Jan-78	31-Dec-78
1691	Blind Creek - Swim Deposit Exploration Proposal By J.S Brock	Property Geological Regional Exploration Summary For Swim Basin & Blind Creek Area	01-Jan-70	31-Dec-70
1692	Tom & Mac Claims Geophysical Investigation By A. Allan	Property Geophysical Ground Mag - Assessment Report	01-Jan-55	31-Dec-55
1693	105K3 Property Submitted Al Kulan By J.S. Brock	Property Geochemical Geochem Results From Soy Claims? (Or Sox?)	01-Jan-72	31-Dec-72
1694	LUK Group Swim Lake Mines By Lockwood Survey Corp.	Property Geophysical Anvil District Airborne Mag & EM	01-Jan-66	31-Dec-66

**APPENDIX IV - ANVIL FILE LIST**

LINE	FILE NUMBER	BOX NUMBER	BOX NOTE	NTS	MINFILE	COMPANY
1695	105K03/1686	20050518		105K03, 105K06	105K101	Anvil Mining Corporation, Dynasty Explorations Limited
1696	105K03/1687	20050518		105K03, 105K06	105K101	Dynasty Explorations Limited
1697	105K03/1688	20050518		105K03	105K101	Dynasty Explorations Limited, Anvil Mining Corporation
1698	105K03/1689	20050518		105K03	105K101	Anvil Mining Corporation, Dynasty Exploration Limited
1699	105K03/1690	20050518		105K03	Between 105K046, 105K043 & 105K021	Dynasty Explorations Limited, Anvil Mining Corporation
1700	105K03/1691	20050518		105K03	105K010	Cyprus Anvil Mining Corporation, Sunset Mining Corporation
1701	105K03/1696	20050518		105K03	105K011, 105K015	Dynasty Explorations Limited
1702	105K03/1697	20050518		105K03	Not Applicable	Dynasty Explorations Limited
1703	105K03/1698	20050518		105K03	Not Applicable	Atlas Exploration Limited
1704	105K03/1699	20050518		105K03	Between 105K046 & 105K021	Anvil Mining Corporation
1705	105K03/1700	20050518		105K03	105K101, 105K061	Cyprus Anvil Mining Corporation
1706	105K/1708	20050519		105K	Various	Cyprus Anvil Mining Corporation
1707	105K/1710	20050519		105K02, 105K03, 105K06, 105K07	105K112	Cyprus Anvil Mining Corporation, Preussag Canada Limited
1708	105K03/1709	20050519		105K03	105K047	Dynasty Explorations Limited
1709	105K03/1711	20050519		105K03	105K101, 105K046, 105K054	Cyprus Anvil Mining Corporation
1710	105K03/1712	20050519		105K03	105K046	Kerr Addison Mines Limited
1711	105K06/1701	20050519		105K06	105K061	University of B.C.
1712	105K06/1702	20050519		105K06	105K061	Dynasty Explorations Limited, Anvil Mining Corporation
1713	105K06/1703	20050519		105K06	105K061	Anvil Mining Corporation
1714	105K06/1704	20050519		105K06	105K061	University of B.C.
1715	105K06/1705	20050519		105K06	105K059, 105K094	Cyprus Anvil Mining Corporation
1716	105K06/1706	20050519		105K06	105K057	Cyprus Anvil Mining Corporation
1717	105K06/1707	20050519		105K06	105K061, 105K101, 105K056	Cyprus Anvil Mining Corporation
1718	105K06/1713	20050520		105K06	105K052, 105K051, 105K053	Doron Explorations Inc.
1719	105K06/1716	20050520		105K06	105K080	Anvil mining Corporation, Cyprus Exploration Corporation Ltd., Ridgemont Mining Corp.
1720	105K06/1717	20050520		105K06	105K081	Welcome North Mines Ltd.
1721	105K06/1718	20050520		105K06	105K053	Welcome North Mines Ltd.
1722	105K06/1719	20050520		105K06	Between 105K051, 105K084, 105K049	Welcome North Mines Ltd.
1723	105K06/1721	20050520		105K06, 105K07, 105K10, 105K11	Various	
1724	105K06/1722	20050520		105K06	105K084, 105K083, 105K049	
1725	105K06/1725	20050520		105K06	105K083	Corp. Altair Mining Corp Ltd.
1726	105K07/1714	20050520		105K07	105K050	Cyprus Anvil Mining Corporation, Jaye Explorations Ltd.
1727	105K07/1715	20050520		105K07	105K030	Anvil Mining Corporation
1728	105K07/1720	20050520		105K07	105K035	Welcome North Mines Ltd.
1729	105K07/1724	20050520		105K07	105K034	Ridgemont Mining Corp.
1730	105K11/1723	20050520		105K11	105K078, 105K079	Ridgemont Mining Corp.
1731	105K02/1726	20050521		105K02	105K025	Dynasty Explorations Limited
1732	105K02/1727	20050521		105K02	105K039, 105K040, 105K042	Dynasty Explorations Limited

**APPENDIX IV - ANVIL FILE LIST**

LINE	TITLE	CONTENT	From DATE	to DATE
1695	Dy Rich Bob Claims Geology By R.E Chaplin, J.F Fairley & Others	Property Geological Anvil District Dy/Grizzly Deposit Geology Of Dy Area Before Discovery	01-Jan-64	31-Dec-71
1696	Dy Claims Geochemistry By J.S Brock	Property Geochemical Anvil District Dy/Grizzly Deposit Soils Geochemical Studies Prior To Discovery Of Dy Soils Cu Zn Assessment Report By Brock	01-Jan-65	31-Dec-65
1697	DEA & Dy Claims Geophysics By J.S Brock & R.S Adamson	Property Geophysical Anvil District Ground Mag EM IP - Prior & Discovery Assessment Reports By Brock'64 '65 Adamson '66	01-Jan-64	31-Dec-66
1698	no title entered	Several Interpretation Reports By Galeski	01-Jan-64	31-Dec-72
1699	DEA-KAY-DY Claims - Various Files By J.S Brock & P.E Walcott	Property Geochemical Geophysical Anvil District Soils Cu Zn 1965 Assessment Report By J.S Brock On Soils Survey Gravity Map No Minfile For This Area	01-Jan-64	31-Dec-73
1700	Al - Fargo - Kirk Group By P.H. Sevensma & P.E. Walcott	Property Geological Geochemical Geophysical Gravity Survey By Walcott 1975 Geology & Geochem By Sevensma 1969	01-Jan-69	31-Dec-75
1701	Upper Magundy River By J. French	Property Geological Regional Prospecting Notes On A Trip To Locate Jack Ladue's Lost Rock	01-Jan-66	31-Dec-66
1702	105K3 Aeromagnetic By Geological Survey of Canada	Geophysical Regional Government Air Mag Map With Annotations	01-Jan-68	31-Dec-68
1703	105K3 Geochem Field Sheets	Regional Geochemical Photo Overlays & Field Maps	01-Jan-69	31-Dec-69
1704	A Geophysical Report on a Magnetic & Electromagnetic Survey At Swim Lake By R.S. Adamson	Property Geophysical Anvil District Assessment Report Ground Mag & EM	01-Jan-66	31-Dec-66
1705	Specific Gravity Study, B.V. Hall, P.I Clarke	Of Specific Gravity Of Faro & Dy Core	01-Jan-81	31-Dec-81
1706	Files Related to Survey Control & Grids	Regional Engineering Anvil District Faro Mine Control Survey & Coordinate Conversion	01-Jan-79	31-Dec-85
1707	Cat Claims Reports By G.D House & D.S. Jennings	Property Geological Geophysical Drilling Anvil District Mainly Turam YGS Copies Of Assessment Reports & Maps	01-Jan-77	31-Dec-78
1708	Ho Ho - Bram Claims By P.M Dean & J.S Brock	Property Geological Anvil District YGS Copies Of Maps & Part Of Assessment Report	01-Dec-71	31-Dec-71
1709	Blind Creek Drilling	Property Geological Drilling Anvil District YGS Copies Of '79 Blind Creek Series Holes	01-Jan-79	31-Dec-79
1710	Swim Deposit Various Files	Swim Drilling & Geochem	01-Jan-66	31-Dec-68
1711	Geochemistry of Bedrock & Soils in Vicinity of Anvil Mine By P. Morten	Property Geochemical Anvil District Faro Mine UBC Masters Thesis On Geochem Around Faro Soils Cu Pb Zn Some Hg As Ni & Multi Element Emission Spec	01-Jan-75	31-Dec-75
1712	Faro Pre Mining Geochemistry & Zone 2 Till Section	Property Geochemical Drilling Anvil District Faro Mine Copies Of Various Maps On Early Geochemistry Around Faro	01-Jan-65	31-Dec-71
1713	Report on the Bedrock Geochemical Orientation Survey About the Anvil Ore Body By Barringer Research Limited	Ni Co Sr Ba Cr Zn	01-Apr-71	30-Apr-71
1714	The Geology of The Faro Number Two Zinc Lead Silver Deposit Anvil Range, Yukon Territory By M.A Stammers	Property Geological Anvil District Faro Mine	01-May-77	31-May-77
1715	Geological Report - Exploration Impact of Raising The Mill Reservoir Water Level By L.C. Pigage	Property Geological Drilling Anvil District	01-Apr-85	30-Apr-85
1716	Tie Fault - Diagrams for GSA Talk By L.C. Pigage	Property Geological Anvil District	01-May-85	31-May-85
1717	Notes from Isotopic Studies Pb, S By B. Ryan & P. Shanks	Behind Studies Eventually Published	01-Jan-78	31-Dec-80
1718	Cody Ridge Project Summary Report By R.C.R Robertson J.E. Wallis	Property Geological Geochemical Anvil District Rock & Soils Multi-Element 36 Or 10	01-May-59	31-May-89
1719	Ram Claims	Property Geological Geophysical Drilling Anvil District YGS Copies Of Maps & Reports - Assessment Report IP	01-Jan-67	31-Dec-73
1720	Irene Claims	Property Geological Drilling Anvil District YGS Copies Of Drill Logs	01-Jan-76	31-Dec-76
1721	Raz Claims By F. Foster & R. Holland	Property Geological Drilling Anvil District YGS Copies Of Logs & Reports	01-Jan-77	31-Dec-77
1722	Wayne Claims By F. Foster, J.S. Brock & J.D. Guild	Property Geological Drilling Geochemical Geophysical YGS Copies Of Logs & Reports Crone EM Ground Mag Soils & Silts Cu Pb Zn Assessment Reports	01-Jan-75	31-Dec-77
1723	North Anvil Regional Data By P.F Lewis & G. Jilson	Geological Regional Anvil District Excerpts From Ridgemont Regional Report Mapping In Menzie Creek Volcanics YGS Copies	01-Jan-73	31-Dec-77
1724	North Anvil Drill Holes	Property Geological Drilling Anvil District YGS Copies Of Logs & Assessment Reports	01-Jan-70	31-Dec-80
1725	KD Hill - Misc Files	Property Geological Drilling Anvil District YGS Copies Of Drill Logs & Assessment Reports	01-Jan-67	31-Dec-78
1726	Jaye Explorations Property,	Property Geological Drilling YGS Copies Of Reports & Logs	01-Jan-66	31-Dec-78
1727	Laurel Claims	Property Geological Drilling YGS Copies Of Drill Logs	01-Jan-67	31-Dec-67
1728	Dot Claims, J.W Guild, C.A Ager, J.E Betz, & H.F Foster	Property Geological Geophysical Drilling Anvil District YGS Copies Of Assessment Reports Gravity EM	01-Jan-77	31-Dec-79
1729	Lisa & Ace Claims	Property Geological Drilling Anvil District YGS Copies Of Logs & Assessment Reports	01-Jan-66	31-Dec-75
1730	Dana Ivan & Irma Claims	Property Geological Drilling YGS Copies Of Logs & Parts Of Assessment Reports	01-Jan-66	31-Dec-78
1731	Acme Claims By P.M Dean & R.B Galeski	Property Geological Geochemical Geophysical Gravity Cem Ground Mag Soils Rock Cu Pb Zn Airborne Mag EM	01-Jan-66	31-Dec-71
1732	Swim Basin Rotary Holes Geochem	Property Geochemical Drilling Anvil District Geochemical Cu Pb Zn Profiles For Several Rotary Holes In Swim Lakes Area - 6651-4 Nrh3 Cubrh2 64-5-3	01-Jan-71	31-Dec-71

**APPENDIX IV - ANVIL FILE LIST**

LINE	FILE NUMBER	BOX NUMBER	BOX NOTE	NTS	MINFILE	COMPANY
1733	105K02/1728	20050521		105K02	Not Applicable	Atlas Exploration Limited, Dynasty Explorations Limited
1734	105K02/1729	20050521		105K02	105K027, 105K026	Welcome North Mines Ltd.
1735	105K02/1730	20050521		105K02, 105K01	105K006	Monore Metals Corporation
1736	105K02/1731	20050521		105K02	105K007	Citation Explorations Ltd.
1737	105K02/1732	20050521		105K02	105K041	Cyprus Anvil Mining Corporation
1738	105K02/1733	20050521		105K02, 105K06	105K044, 105K060, 105K084	Cream Silver Mines Ltd.
1739	105K02/1734	20050521		105K02	105K045	Dynasty Explorations Limited
1740	105K02/1735	20050521		105K02	105K042, 105K100	Anvil Mining Corporation
1741	105K02/1736	20050521		105K02	105K039	Dynasty Explorations Limited
1742	105K02/1737	20050521		105K02	105K046	Kerr Addison Mines Limited
1743	105K02/1738	20050521		105K02, 105K03	105K100, 105K088, 105K054	Anvil Mining Corporation
1744	105K02/1739	20050522		105K02	105K045	Tay River Mines Limited
1745	105K02/1740	20050522		105K02	105K044	Anvil Mining Corporation
1746	105K02/1741	20050522		105K02	105K045	Welcome North Mines Ltd.
1747	105K02/1742	20050522		105K02	105K045	Dyansty Exploration Limited, Anvil Mining Corporation
1748	105K02/1743	20050522		105K02, 105K07	105K037	Dynasty Explorations Limited
1749	105K02/1744	20050522		105K02	105K039	Dynasty Explorations Limited, Anvil Mining Corporation
1750	105K02/1745	20050522		105K02	105K039, 105K040	Dynasty Explorations Limited
1751	105K02/1746	20050522		105K02	Between 105K041 & 105K100	Curragh Resources Inc.
1752	105K02/1747	20050523		105K02	105K039, 105K040, 105K041	Dynasty Explorations Limited
1753	105K02/1748	20050523		105K02	105K039, 105K040, 105K041	Dynasty Explorations Limited
1754	105K02/1749	20050523		105K02	105K039, 105K040, 105K041	Dynasty Explorations Limited
1755	105K02/1750	20050523		105K02	105K039, 105K040, 105K041	Dynasty Explorations Limited
1756	105K02/1751	20050523		105K02	105K039, 105K040, 105K041	Dynasty Explorations Limited
1757	105K02/1752	20050524		105K02	105K040	Dynasty Explorations Limited, Anvil Mining Corporation
1758	105K02/1753	20050524		105K02	105K088	Dynasty Explorations Limited, Anvil Mining Corporation
1759	105K02/1754	20050524		105K02	Various	Curragh Resources Inc.
1760	105K02/1755	20050524		105K02	105K043	Anvil Mining Corporation, Cyprus Anvil Mining Corporation
1761	105K02/1756	20050524		105K02	105K042, 105K100	Dynasty Explorations Limited, Anvil Mining Corporation
1762	105K02/1757	20050524		105K02	105K042, 105K100	Dynasty Explorations Limited, Anvil Mining Corporation
1763	105K/1758	20050525		105K	Various	Cyprus Anvil Mining Corporation
1764	105K/1759	20050525		105K	Not Applicable	Cyprus Anvil Mining Corporation, Phoenix Geophysics
1765	105K/1760	20050525		105K	Not Applicable	Cyprus Anvil Mining Corporation & Phoenix Geophysics
1766	105K/1761	20050525		105K	Not Applicable	Cyprus Anvil Mining Corporation & Phoenix Geophysics
1767	105K/1762	20050525		105K	Various	Dynasty Explorations Limited
1768	105K/1763	20050525		105K	Various	Anvil Mining Corporation, Cyprus Exploration Corporation Ltd.
1769	105K/1764	20050525		105K	Various	Anvil Mining Corporation, Pelly River Mines Limited
1770	105K/1765	20050525		105K	Various	Dynasty Explorations Limited
1771	105K/1766	20050525		105K	Various	Anvil Mining Corporation

**APPENDIX IV - ANVIL FILE LIST**

LINE	TITLE	CONTENT	From DATE	to DATE
1733	105K2 Field Sheets Geology & Geochemistry	Regional Geological Geochemical Field Maps Notes & Photo Overlays For Regional Geology & Geochem Surveys But Not Results	01-Jan-69	31-Dec-71
1734	Linda Grid Geophysical Maps By P.E. Walcott	Property Geophysical Anvil District Ground Map & Cem Maps Only	01-Jan-75	31-Dec-75
1735	Ter Property Prospectus Report By E.O. Chisholm	Property Geological Exploration Summary	01-Jan-75	31-Dec-75
1736	Property Report Citation Explorations By A.O Hall, R.J. Cathro, D.W. Smellie	Property Geological Summary Of Several Properties For Prospectus	01-Jan-67	31-Dec-67
1737	Lay Claims - Geochem Grid	Property Geochemical Anvil District Soils Cu Pb Zn Location Uncertain	01-Jan-77	31-Dec-77
1738	Civi, Ming, & KO Claims By F. Holcapek	Property Geological Anvil District Short Summary Of Exploration	01-Jan-76	31-Dec-76
1739	Geophysical Investigations By Magnetic Methods BEA Claim Group By J.S. Brock	Property Geophysical Anvil District Ground Mag - Assessment Report	01-May-65	31-May-65
1740	East Sea Group Evaluation Report 1974	Of Jansons Kisses Of Death	01-Jan-74	31-Dec-74
1741	Capa Moose Turam EM Survey By P.J. Forminoff & M.J Lewis	Property Geophysical Anvil District Turam EM	01-Nov-72	30-Nov-72
1742	Swim Geophysics By W.M. Sirola & Others	Property Geophysical Anvil District Ground Mag EM Sp	01-Jan-64	31-Dec-71
1743	Anvil Area Reports On Gravity & Turam Surveys By P.E. Walcott	Turam Maps Missing	01-Jan-73	31-Dec-73
1744	Snafu Claims Electromagnetic Survey By C.K. O'Connor	Property Geophysical Anvil District	01-Jan-66	31-Dec-66
1745	Evaluation of Sink Claims By U. Jansons	To Lapse	01-Jan-73	31-Dec-73
1746	MN Claims By P. Pecek	Property Geophysical Anvil District Ground Mag Maps Only	01-Jan-77	31-Dec-77
1747	Bea Group Soil Sampling By R.S. Adamson, R.E.G. Davis	Property Geochemical Anvil District Cu Zn Silts - And Summary Leading To Lapsing Claims	01-Jan-65	31-Dec-66
1748	Foto Claims By W.J. Roberts, P.J. Forminoff, M.J. Lewis, & R.B. Galeski	Zn	01-Jan-72	31-Dec-73
1749	Cub Claims By J.F. Fairley & J.S. Brock	Report By Fairley 1965 May Be Assessment Report	01-Jan-65	31-Dec-65
1750	CED Block By J.S. Brock	Property Geological Geochemical Geophysical Anvil District Soils Cu Pb Zn Ground Mag	01-Jan-72	31-Dec-72
1751	Moose Lake Drill Program By C.V. Reed	Property Geological Drilling Anvil District Field Maps & Reports From Drill Camp	01-Jan-88	31-Dec-88
1752	CED Block Geophysics R.B. Galeski Etc	Property Geophysical Anvil District Gravity Ground Mag & Cem	01-Jan-72	31-Dec-72
1753	CED Block - Progress Reports & Proposed Exploration By J.S Brock & Others	Property Geological Anvil District	01-Jan-72	31-Dec-72
1754	CED Claims, Geological, Geochemical, Geophysical, & Diamond Drilling VI By W.J Roberts & J.S. Brock	Property Geological Geochemical Geophysical Drilling Maybe An Assessment Report Comprehensive Report On 1972 Exploration	01-Jan-73	31-Dec-73
1755	CED Claims, Geological Geochemical, Geophysical & Diamond Drilling V2	Report	01-Jan-73	31-Dec-73
1756	Geological Geochemical & Geophysical Investigations Echo, Delta & Capa Mineral Claims By J.S. Brock	Soil Silt Cu Pb Zn Assessment Report	01-Jul-72	31-Jul-72
1757	Nasty Claims By J.S. Brock R.S. Adamson, & M.O Hampton	Soils Cu Zn Pb Several Assessment Reports Adamson 66 Soils Brock 64 Mag Adamson 66 Geophysics	01-Jan-64	31-Dec-67
1758	PEA, DP, BP, LEA Claims By J.S Brock & P.E. Walcott	Property Geochemical Geophysical Anvil District Soils Cu Pb Zn Ground Mag Gravity - Assessment Reports: Brock 65 Magnetic	01-Jan-65	31-Dec-74
1759	Swim Basin Orthophoto Project By L.C. Pigage	Property Regional Anvil District Topo/Orthophoto Map Of E Swim Basin Assessment Report & Correspondence	01-Jan-89	31-Dec-89
1760	SB Claims - Various Files By P.E Walcott & Others	Property Geophysical Claim Location Anvil District Turam EM Ground Mag Grids On Swim Lake	01-Jan-74	31-Dec-76
1761	Sea Claim Group Geophysics East Sea & Mor By J.S. Brock, R.B. Galeski, & R.S. Adamson	Property Geophysical Ground Mag EM Gravity Several Assessment Reports & Adamson 66 Geophysical Brock 64 & 65 Magnetics	01-Jan-64	31-Dec-67
1762	Sea Claim Group, Soil Geochem Geology, E. Mortensen, R.E.G. Davis, M.O. Hampton	Property Geological Geochemical Anvil District Mineralogy & Petrology Study Of Sea Occurrence By E.Mortensen 1965 Ubc Thesis Assessment Reports Davis 64 Soils Hampton 66 Soils	01-Jan-65	31-Dec-67
1763	Anvil District Control Surveys By Northwest Survey Corp	Control	01-Jan-79	31-Dec-79
1764	Spectral IP Research Program Final Report Phase IV By Phoenix Geophysics	Research Geophysical Report For Spectral IP Research/Evaluation Syndicate - Many Areas Besides Yukon	01-Jan-81	31-Dec-81
1765	Spectral IP Research Program Final Report Phase III By Phoenix Geophysics	Research Geophysical Report For Spectral IP Research/Evaluation Syndicate Many Areas Besides Yukon	01-Jan-80	31-Dec-80
1766	Spectral IP Research Program Phase II Final Report By Phoenix Geophysics	Research Geophysical Report For Spectral IP Research/Evaluation Syndicate - Many Areas Besides The Yukon	01-Jan-79	31-Dec-79
1767	Anvil District Geology By W.O. Karvinen	Regional Geological Anvil District	01-Sep-70	30-Sep-70
1768	Anvil Range Geology & Sulphide Deposits By D.S. Jennings, G.A. Jilson, P.F. Lewis	Regional Geological Anvil District	01-Jan-74	31-Dec-74
1769	Summary of Exploration to June 30 1971 & Recommendations For Proposed Exploration By J.S. Brock & Others	Regional Anvil District Geological Geochemical Geophysical Overview For District	01-Jun-71	30-Jun-71
1770	Anvil Area Summary Report & Proposed Explorations By Dynasty Exploration	Geological Geochemical Geophysical Regional Anvil District Overview Report	01-Dec-71	31-Dec-71
1771	Summary of 1973 Exploration Program Anvil District & OEX By D.S. Jennings, S.K. Busiak, & U. Jansons	Regional Geological Geochemical Geophysical Anvil District	01-Jan-73	31-Dec-73

**APPENDIX IV - ANVIL FILE LIST**

LINE	FILE NUMBER	BOX NUMBER	BOX NOTE	NTS	MINFILE	COMPANY
1772	105K/1767	20050525		105K	Various	Dynasty Explorations Limited
1773	105K02/1768	20050525		105K02, 105K03	105K100, 105K101, 105K054, 105K042, 105K088	Anvil Mining Corporation
1774	105K02/1769	20050525		105K02	Various	Anvil Range Mining Corporation
1775	105K02/1772	20050526		105K02	105K100	Anvil Range Mining Corporation
1776	105K03/1775	20050526		105K03	105K101, 105K054, 105K047, 105K099, 105K044, 105K055	Curragh Resources Inc.
1777	105K05/1770	20050526		105K05, 105K06	105K061, 105K062, 105K063, 105K064	Curragh Resources Inc.
1778	105K05/1771	20050526		105K05, 105K06	105K064, 105K065, 105K062	Curragh Resources Inc.
1779	105K06/1773	20050526		105K06	105K057	Cyprus Anvil Mining Corporation
1780	105K06/1774	20050526		105K06	105K061	Curragh Resources Inc.
1781	105K06/1776	20050526		105K06	105K058	Curragh Resources Inc.
1782	105N/1777	20050527		105N	Not Applicable	Atlas Exploration Limited
1783	105N/1778	20050527		105N	Not Applicable	Atlas Exploration Limited
1784	105N/1779	20050527		105N	Not Applicable	Atlas Exploration Limited
1785	105N/1780	20050527		105N	Not Applicable	Atlas Exploration Limited
1786	105N01/1781	20050527		105N01	Not Applicable	Atlas Exploration Limited
1787	105N01/1782	20050527		105N01	none	Atlas Exploration Limited
1788	105N02/1783	20050527		105N02	Not Applicable	Atlas Exploration Limited
1789	105N02/1784	20050527		105N02	105N006	Atlas Exploration Limited
1790	105N02/1785	20050527		105N02	Not Applicable	Atlas Exploration Limited
1791	105N03/1786	20050527		105N03	Not Applicable	Atlas Exploration Limited
1792	105N04/1787	20050527		105N04	Not Applicable	Atlas Exploration Limited
1793	105N05/1788	20050527		105N05	Not Applicable	Atlas Exploration Limited
1794	105N05/1789	20050527		105N05	unknown	Atlas Exploration Limited
1795	105N06/1790	20050527		105N06	Not Applicable	Atlas Exploration Limited
1796	105N06/1791	20050527		105N06	unknown	Atlas Exploration Limited
1797	105N07/1792	20050527		105N07	Not Applicable	Atlas Exploration Limited
1798	105N07/1793	20050527		105N07	105N007	Atlas Exploration Limited
1799	105N08/1794	20050527		105N08	Not Applicable	Atlas Exploration Limited
1800	105N09/1795	20050527		105N09	105N004	Atlas Exploration Limited
1801	105N09/1796	20050527		105N09	Not Applicable	Atlas Exploration Limited
1802	105N09/1797	20050527		105N09	Not Applicable	Atlas Exploration Limited, Dynasty Explorations Limited
1803	105K03/1803	20050528		105K03	105K101	Cyprus Anvil Mining Corporation
1804	105K06/1798	20050528		105K06	105K059, 105K058, 105K094	Anvil Mining Corporation, Cyprus Anvil Mining Corporation, Pelly River Mines Ltd.
1805	105K06/1799	20050528		105K06	105K059, 105K094, 105K058	Cyprus Anvil Mining Corporation, Curragh Resources Inc.
1806	105K06/1800	20050528		105K06	105K061	Curragh Resources Inc.
1807	105K06/1801	20050528		105K06	105K061	Curragh Resources Inc.
1808	105K06/1802	20050528		105K06	105K061	Cyprus Anvil Mining Corporation, Curragh Resources Inc.
1809	105K/1805	20050529		105K	105K061, 105K056, 105K055, 105K101	Cyprus Anvil Mining Corporation, Curragh Resources Inc.
1810	105K/1806	20050529		105K	Various	Cyprus Anvil Mining Corporation

### APPENDIX IV - ANVIL FILE LIST

LINE	TITLE	CONTENT	From DATE	to DATE
1772	Anvil Range Properties Geology Reports By D.D. Campbell	Geological Regional Anvil District 2 Reports Interesting History Just Before & After Faro Discovery	01-Dec-64	30-Sep-65
1773	Geophysical Report on Turam Surveys Anvil Area Yukon By P.E. Walcott	Property Geophysical Anvil District Report But No Maps - Covered East Sea Seamor Sink Gale-Dy Pea -Bp-Dp & Sun Grids With Turam EM	01-Oct-73	31-Oct-73
1774	Report on a Combined Helicopter - Borne Electromagnetic & Magnetic Survey Faro Yukon By A. Lambert & Aerodat Inc.	Regional Anvil District Geophysical Report & 2Cd's With Profile & Gridded Data For Aerodat Airborne Mag EM Survey In June-July 1996	01-Oct-96	31-Oct-96
1775	Report on 1966 Diamond Drilling at The Swim Basin, Faro, Yukon Territory By A.J. McFaul	Property Geological Drilling Anvil District	01-May-96	31-May-96
1776	Geology of The Vangorda Plateau & Part of The Swim Basin By J. Bradford	Se Part Of Plateau	01-Jan-75	31-Dec-75
1777	Geological & Drilling Report, Northwest of The Faro Mine Site By L.C. Pigage	Property Geological Drilling Anvil District Faro Mine	01-Jan-88	31-Dec-88
1778	Geology of The Faro Northwest Area Report on Fieldwork 1988 By C.J. Rees	Property Geological Anvil District	01-Dec-89	31-Dec-89
1779	Geology of The Tie-Firth Area By G.A. Jilson & L.C. Pigage	Property Geological Anvil District The Story Of How Grum Ends & The Tie Extensional Fault	01-Apr-84	30-Apr-84
1780	Borehole Pulse EM Survey, Faro NW Project By DM Hrynyk & M.B. Seywerd	Experiment Looking For Deep Extension Of Faro Deposit	01-Oct-89	31-Oct-89
1781	Geological Report on The RR Claim Group By L.C. Pigage	Property Geological Anvil District Assessment Report	01-Jan-87	31-Dec-87
1782	105N Negatives	Regional Negatives Of Topo Base Map	01-Jan-69	31-Dec-69
1783	Fairweather Lake Area Geology Map	Regional Geological Shows Locations Of Many Areas Referenced In Other 105N & 105O Files	01-Jan-68	31-Dec-69
1784	105n - Progress Reports Hess OEX 1969	Regional Geological Geochemical Prospecting	01-Jan-69	31-Dec-69
1785	105N Geology & Geochem Maps of Swan Lake & Vole Creek Areas	Regional Geological Geochemical Hess Project - Summary Maps Of Central Lansing Map Area Near & W Of Mt. Aho Silts Soils Cu Pb Zn	01-Jan-68	31-Dec-69
1786	105N1 Geological Work Sheets	Regional Geological Field Maps Showing Traverses	01-Jan-68	31-Dec-69
1787	Art Lake Soil Sample Grid	Regional Geochemical Soils Cu Pb Zn - Follow-up Grid Location No Minfile But Near Assessment Report 94075 In Sw 105N01	01-Jan-69	31-Dec-69
1788	105N02 Geology & Geochem Maps & Worksheets	Regional Geological Geochemical Photo Overlays Field Notes Field Maps & Geochem Results Maps Hess Proj. Cu Pb Zn	01-Jan-68	31-Dec-69
1789	Bar Creek Copper Showing By E.O. Chisholm & J.B. French	Property Geological Geochemical Notes On Investigation Of Cu Mineralization	01-Jan-66	31-Dec-66
1790	Hess Project Anomaly Follow-up Reports By G. Sanford	Regional Geological Geochemical Prospecting Tech Anomalies #3 & #4	01-Jan-69	31-Dec-69
1791	105N3 Geology & Geochem Work Sheets & Results Maps	Regional Geological Geochemical Field Notes Overlays Prelim & Field Maps	01-Jan-69	31-Dec-69
1792	105N4 Geochem Field Sheets	Regional Geological Geochemical Field Notes Overlays	01-Jan-69	31-Dec-69
1793	105N5 Geochem & Geological Field Sheets & Maps	Maps Some Geochem With Results	01-Jan-68	31-Dec-69
1794	no title entered	Property, Geological, Prospecting, Notes from A Few Days Examination	01-Aug-68	31-Aug-68
1795	105N6 Geological & Geochemical, Field Sheets & Results Maps	Regional Geological Geochemical Hess Project Results Maps - Photo Overlays & Sample Field Notes	01-Jan-69	31-Dec-69
1796	105N6 Anomalies #34 & #36 By G. Sanford	Property Geological Regional Hess Project Follow-Up Of Geochemical Anomalies	01-Jan-69	31-Dec-69
1797	105N7 Geology & Geochem Worksheets & Results Maps	Regional Geological Geochemical Field Maps & Preliminary Maps	01-Jan-67	31-Dec-67
1798	105N7 Roman Creek By J.B French	Property Geological Geochemical Prospecting Cu Pb Zn Soils & Silts	01-Jan-66	31-Dec-66
1799	105N8 Geology & Geochem Work Sheets & Results Maps	Regional Geological Geochemical Mostly Geological But Includes Summary Geochem Results Map W. Cu Pb Zn Silt & Soils	01-Jan-67	31-Dec-67
1800	Bob Group Geology & Geochemistry By M.E. Coates	Property Geological Geochemical Incl Assessment Report & Statistical Studies Of Geochem	01-Oct-68	31-Oct-68
1801	105N9 Geology & Geochem Work Sheets & Results Maps	Regional Geological Geochemical Hess Project - Preliminary Maps - Overlays - Field Notes Some Results For Cu Pb Zn Soils Silts	01-Jan-67	31-Dec-69
1802	105N9 Mt. Aho Area Geochem By M.E. Coates	Regional Geochemical Preliminary Plots Of Geochem In Area Also Some Plata Inca Assessment Filing Info	01-Jan-69	31-Dec-73
1803	Assessment of The Dy Deposit Database By L.C. Pigage & G.A Jilson	Work Problems	01-Jan-84	31-Dec-84
1804	Faro SE Drill logs	Between Faro & Grum	01-Jan-66	31-Dec-81
1805	Faro Southeast Various Reports By L.C. Pigage & R.S. Tolbert	On Rr Claims	01-Jan-85	31-Dec-87
1806	Rock Types in The Faro Minesite Waste Dumps By L.C Pigage	Property Geological Anvil District Faro Mine Attempt To Characterize Rocks In Waste Dumps For Environmental Purposes	01-Jan-92	31-Dec-92
1807	Faro Underground Mine - Various Reports	Mining Of The Underground Extension Of The Faro Deposit - Reserves	01-Jan-75	31-Dec-75
1808	Faro Mine - Production History & Geotechnical By William Hill, C.O. Brawner & Others	Reconciliations - History Of Operations	01-Jan-80	31-Dec-91
1809	Core Shack Inventories	Rocks Now Stacked Elsewhere	01-Jan-65	31-Dec-89
1810	Anvil District Survey Control By Northwest Survey Corporation & L.C Pigage	Regional Engineering Anvil District	01-Jan-79	31-Dec-79

**APPENDIX IV - ANVIL FILE LIST**

LINE	FILE NUMBER	BOX NUMBER	BOX NOTE	NTS	MINFILE	COMPANY
1811	105K02/1810	20050529		105K02	105K042, 105K027	Curragh Resources Inc.
1812	105K06/1804	20050529		105K06, 105K03	105K055, 105K101, 105K047, 105K044, 105K054	Curragh Resources Inc.
1813	105K06/1807	20050529		105K06	105K055, 105K056	Cyprus Anvil Mining Corporation
1814	105K06/1808	20050529		105K06	105K061, 105K062, 105K063	Curragh Resources Inc.
1815	105K06/1809	20050529		105K06	105K061	McMaster University
1816	095E/1814	20050530		095E, 105G	Not Applicable	Cyprus Anvil Mining Corporation
1817	095E05/1812	20050530		095E05	Not Applicable	Cyprus Anvil Mining Corporation
1818	095E05/1813	20050530		095E05, 095E12	Not Applicable	Cyprus Anvil Mining Corporation
1819	105A/1815	20050530		105A, 105G, 105H, 105J, 105K, 105L	Not Applicable	Cyprus Anvil Mining Corporation
1820	105G/1818	20050530		105G02, 105G06, 105G07, 105G08, 105G09, 105G10, 105G11, 105G12, 105G13 105H03, 105H04, 105H05	Not Applicable	Atlas Exploration Limited
1821	105G16/1811	20050530		105G16	105J029, 105J030	Cyprus Anvil Mining Corporation
1822	105J01/1816	20050530		105J01, 105J08	Not Applicable	Cyprus Anvil Mining Corporation
1823	105J02/1817	20050530		105J02, 105J03	Not Applicable	Cyprus Anvil Mining Corporation
1824	105A08/1826	20050531		105A08	105A018	Cyprus Anvil Mining Corporation
1825	105K02/1824	20050531		105K02	105K101	Cyprus Anvil Mining Corporation
1826	105K03/1819	20050531		105K03	105K055	Curragh Resources Inc.
1827	105K03/1820	20050531		105K03	105K055	Curragh Resources Inc.
1828	105K03/1821	20050531		105K03	105K055	Curragh Resources Inc.
1829	105K03/1822	20050531		105K03	105K088	Anvil Mining Corporation
1830	105K06/1823	20050531		105K06, 105K07, 105K11	Not Applicable	Ridgemont Mining Corp.
1831	115I01/1825	20050531		115I01	115I001	Cyprus Anvil Mining Corporation
1832	105K/1830	20050532		105K	105K055	Cyprus Anvil Mining Corporation, Vangorda Mines Limited
1833	105K03/1827	20050532		105K03	105K055	Curragh Resources Inc.
1834	105K03/1828	20050532		105K03	105K055	Cyprus Anvil Mining Corporation
1835	105K03/1829	20050532		105K03	105K055	Curragh Resources Inc.
1836	105K03/1831	20050532		105K03	105K055	Prospectors Airways Co. Ltd.
1837	105K03/1832	20050532		105K03	105K055	Cyprus Anvil Mining Corporation
1838	105K06/1833	20050533	Entire Box is 1 file	105K06	105K056	Cyprus Anvil Mining Corporation
1839	105K03/1834	20050534	Entire Box is 1 file	105K03	105K055, 105K056	Cyprus Anvil Mining Corporation, Curragh Resources Inc.
1840	105K06/1835	20050535	Entire Box is 1 file	105K06	105K056	Curragh Resources Inc.
1841	105A/1839	20050536		105A	Not Applicable	Cyprus Anvil Mining Corporation
1842	105G/1838	20050536		105G, 105J, 105K, 105L	Not Applicable	Cyprus Anvil Mining Corporation
1843	105K/1837	20050536		105K	Not Applicable	Cyprus Anvil Mining Corporation



**APPENDIX IV - ANVIL FILE LIST**

LINE	TITLE	CONTENT	From DATE	to DATE
1811	Winter '88 Moose Lake Area Diamond Drill Program Geology & Diamond Drilling Report By C.V. Reed	Property Geological Drilling Anvil District Assessment Report 092520	01-Jan-75	31-Dec-75
1812	Vangorda Plateau Bradford Field Sheets By J. Bradford	Bradford's Work On Vangorda Plateau & Swim Basin	01-Jan-89	31-Dec-89
1813	Anvil District Drill logs NW Of Vangorda Creek To Grum By G.A. Jilson - L.C. Pigage	Grum By Jilson & Pigage In 1984 Originals	01-Jan-55	31-Dec-84
1814	Drilling Report Northwest of Faro Mine Site (report WH90007) By L.C. Pigage	Property Geological Drilling Anvil District Report Original Text	01-Jan-89	31-Dec-89
1815	Geology Of The Faro Number Two Lead Zinc Silver Deposit Anvil Range Canada By M.A. Stammers	Property Geological Anvil District Faro Mine Stammers McMaster Thesis (B.Sc.)	01-May-77	31-May-77
1816	Grass Lakes & Bear Pass Projects	Regional Geological Geochemical Field Maps Of Sample Locations Draft Geology Map Of The Bear Pass Area	01-Jan-81	31-Dec-81
1817	Bear Pass Project - Field Notes & Maps Also 095E12	Regional Geochemical Field Maps With Sample Traverses Field Notes - Some Results Maps/Drafts Conventional Silts & Heavy Mineral Fractions Cu Pb Zn Ag Ba As Sb Hg Au	01-Jan-81	31-Dec-81
1818	Bear Pass Project	Regional Geochemical Analytical Results Sheets & Traverse Plots	01-Jan-81	31-Dec-81
1819	Anmac Project - Regional Mapping	Regional Geological List Of Station Numbers By 50000 Nts Sheet	01-Jan-75	31-Dec-81
1820	Geochem Results Sheets - Finlayson Lake Area	Regional Geological Geochemical Cu Pb Zn Some Mo Mn W Silts & Soils On 105G02 06 07 08 09 10 11 12 13 105H03 04 05	01-Jan-69	31-Dec-69
1821	Anmac Project Field Maps & Notes Follow-up Areas Also J01 & J03.	Property Geochemical Photo Overlays Results Sheets For Soil Lines Cu Pb Zn Includes Mt. Tidd Area Traffic Mountain Mcevoy Lake (Between The 2 Lakes Now A Lodge Area)	01-Jan-79	31-Dec-79
1822	Macmillan Project Geochem Sheets	Regional Geochemical Soils Silts Cu Pb Zn	01-Jan-79	31-Dec-79
1823	Geological Maps Pike Lake Mt. Tidd	Regional Geological 1:50000 Geology Maps	01-Jan-80	31-Dec-80
1824	Hy Claims Field Sheets	Property Geological Hy Claims - Photo Enlargements With Geology Overlays On Some	01-Jan-81	31-Dec-81
1825	Gale Claims Assessment	Property Drilling Anvil District Hole 79X02 Filing	01-Jan-79	31-Dec-79
1826	Vangorda 1988 Exploration Drilling By C.V. Reed	Around Vangorda Deposit	01-Jan-88	31-Dec-88
1827	Vangorda Mine - Reserves - Various Files	Property Geological Drilling Engineering Anvil District Vangorda Mine Various Files On Reserves Mine Models Block Models Drill Hole Comparisons Metallurgical Sampling Waste Quantities	01-Jan-87	31-Dec-89
1828	Vangorda Mine - General	Property Geological Drilling Engineering Anvil District Vangorda Mine Various Files On Geology Drilling Exploration Around Vangorda Survey & Mapping Assaying	01-Jan-87	31-Dec-89
1829	Record of Mineral Claims PR Fractions By Hosford, Impey, & Welter	Property Claim Location Anvil District The Infamous Pr Fractions - One Of Which Was Never Transferred From Stakers Name Joe Jackson To Anvil	01-Jan-74	31-Dec-74
1830	Anvil Range Project - Field Notes By P.F. Lewis	Regional Geological Field Notes From 1973 Regional Mapping For North Anvil Range Project - See Lewis's Report	01-Jan-73	31-Dec-73
1831	Carmacks Coal	Property Geological Air Photos With Some Geology On Overlay	01-Jan-80	31-Dec-80
1832	Vangorda Valuation By H.F. Ditchburn & Wright Engineers Limited	Property Trenching Anvil District Vangorda Mine Valuation Of Vangorda Related To Minority Shareholders Lawsuit	01-Jan-81	31-Dec-82
1833	Vangorda Model notes	Property Engineering Anvil District Vangorda Mine Notes On Block Modeling Of Vangorda Deposit	01-Jan-86	31-Dec-86
1834	Vangorda Evaluation	Of Vangorda Deposit	01-Jan-79	31-Dec-79
1835	Vangorda Grade Sections By G. Jilson	Property Geological Anvil District Vangorda Mine Sections Depicting Grade & Ore Type Distribution In Vangorda	01-Jan-86	31-Dec-87
1836	Vangorda Drill Logs	Holes	01-Jan-53	31-Dec-54
1837	Vangorda Assay & Drill Log	Property Geological Drilling Anvil District Vangorda Mine Logs Of Scheduled Holes In Vangorda - Related To Lawsuit.	01-Jan-79	31-Dec-79
1838	Grum Deposit Database & Model Documentation	Database 1973-91 1982 Came Block Model Documentation 1991 Vintage Disks Of Model Data Description Of Grum Database (Entire Box)	01-Jan-82	31-Dec-91
1839	Vangorda Plateau Development	Property Engineering Anvil District Grum Mine Vangorda Mine Various Reports On Plans For & Feasibility Of Developing Grum & Vangorda (Several Reports Entire Box)	01-Jan-79	31-Dec-91
1840	Grum Core Photographs	Holes (Entire Box)	01-Jan-89	31-Dec-91
1841	Field Notes for Regional Geologic Mapping	Regional Geological Field Notes For Regional Program Finlayson Frances Lake Watson (Copies)	01-Jan-79	31-Dec-79
1842	Field Notes for Regional Geologic Mapping	Regional Geological Field Notes For Regional Program Stations 4000-7200 Glenlyon N. Finlayson & S.Sheldon (Copies)	01-Jan-77	31-Dec-79
1843	Field Notes for Regional Geological Mapping	Regional Geological Field Notes For Regional Program Stations 1-4000 Mainly In Anvil Range (Copies)	01-Jan-72	31-Dec-79

**APPENDIX IV - ANVIL FILE LIST**

LINE	FILE NUMBER	BOX NUMBER	BOX NOTE	NTS	MINFILE	COMPANY
1844	YUKONWIDE/1836	20050536		YUKON WIDE	Not Applicable	Cyprus Anvil Mining Corporation
1845	105K03/1840	20050537	Entire Box is 1 file	105K03	105K101	Curragh Resources Inc., Anvil Range Mining Corporation
1846	105/1842	20050538		105	Various	Cyprus Anvil Mining Corporation
1847	105/1844	20050538		105	Various	Cyprus Anvil Mining Corporation
1848	105A/1846	20050538		105A, 105B, 105G, 105H, 095E	Not Applicable	Cyprus Anvil Mining Corporation
1849	105A/1847	20050538		105A, 105G, 105H	Not Applicable	Cyprus Anvil Mining Corporation
1850	105K06/1845	20050538		105K06, 105K07, 105G, 105H	Not Applicable	Cyprus Anvil Mining Corporation
1851	94L/1848	20050538		094L, 094M	Not Applicable	Cyprus Anvil Mining Corporation
1852	95/1841	20050538		095, 105	Not Applicable	Cyprus Anvil Mining Corporation
1853	95/1843	20050538		095	Various	Cyprus Anvil Mining Corporation
1854	105K02/1855	20050539		105K02	105K061	Anvil mining Corporation
1855	105K06/1849	20050539		105K06	105K056	Curragh Resources Inc.
1856	105K06/1850	20050539		105K06	105K056	University of Wisconsin, Madison
1857	105K06/1851	20050539		105K06	105K056	Cyprus Anvil mining Corporation & Dome Petroleum
1858	105K06/1852	20050539		105K06	105K056	Kerr Addison Mines Limited Grum Joint Venture
1859	105K06/1853	20050539		105K06	105K056	Cyprus Anvil Mining Corporation
1860	105K06/1854	20050539		105K06	105K056	Cyprus Anvil Mining Corporation Kerr-Addison Mines Ltd.
1861	105N/1870	20050540		105N, 105H	Not Applicable	Atlas Exploration Limited
1862	105N09/1856	20050540		105N09	Not Applicable	Atlas Exploration Limited
1863	105N09/1857	20050540		105N09	Not Applicable	Atlas Exploration Limited
1864	105N09/1858	20050540		105N09	Not Applicable	Atlas Exploration Limited
1865	105N09/1859	20050540		105N09	105N003	Dynasty Explorations Limited, Cyprus Anvil Mining Corporation
1866	105N09/1860	20050540		105N09	105N003	Dynasty Explorations Limited Cima Resources Inc.
1867	105N10/1861	20050540		105N10	Not Applicable	Atlas Exploration Limited
1868	105N10/1862	20050540		105N10	Not Applicable	Atlas Exploration Limited
1869	105N10/1863	20050540		105N10	Not Applicable	Atlas Exploration Limited
1870	105N10/1864	20050540		105N10	Not Applicable	Atlas Exploration Limited
1871	105N10/1865	20050540		105N10	Not Applicable	Atlas Exploration Limited
1872	105N10/1869	20050540		105N10	Not Applicable	Atlas Exploration Limited
1873	105N11/1866	20050540		105N11	Not Applicable	Atlas Exploration Limited
1874	105N11/1867	20050540		105N11	Not Applicable	Atlas Exploration Limited
1875	105N11/1868	20050540		105N11	Not Applicable	Atlas Exploration Limited
1876	105N12/1875	20050540		105N12	Not Applicable	Atlas Exploration Limited
1877	105N14/1874	20050540		105N14	Not Applicable	Atlas Exploration Limited
1878	105N15/1873	20050540		105N15	Not Applicable	Atlas Exploration Limited
1879	105N16/1871	20050540		105N16	Not Applicable	Atlas Exploration Limited
1880	105N16/1872	20050540		105N16	Not Applicable	Atlas Exploration Limited
1881	105O/1876	20050540		105O	Not Applicable	Atlas Exploration Limited, Dynasty Explorations Limited
1882	105O/1877	20050540		105O	Not Applicable	Atlas Exploration Limited, Dynasty Explorations Limited

## APPENDIX IV - ANVIL FILE LIST

LINE	TITLE	CONTENT	From DATE	to DATE
1844	Geochem Results, Anmac, Bear Pass, Liard, Grass Lakes, Dy, North Anvil, Barriere Projects	Regional Geochemical Anvil District Dy/Grizzly Deposit Geochem Results Sheets Heavy Mineral Fraction Weights & Mineral Checks - Xrf Results On Dy Core Major Elements	01-Jan-80	31-Dec-81
1845	Dy Deposit Drill Logs	Logs Compiled By YGS Entire Box	01-Jan-75	31-Dec-96
1846	Geochemical Results Anmac Project 1980 By Acme Analytical	Property Geochemical Regional Geochem Results Sheets But Not Maps - Klunk King Dwonk Reggie Creek Soils	01-Jan-80	31-Dec-80
1847	Geochemical Results Anmac Project 1979	Property Geochemical Regional Geochem Results Sheets For Soils No Maps	01-Jan-79	31-Dec-79
1848	Grass Lakes Project Heavy Minerals Data Sheets	Regional Geochemical Grass Lakes & Beer Pass Project Areas (G 601 & Up & 81T092 & Up) Field Notes No Results Or Maps (Samples Have UTMs)	01-Jan-81	31-Dec-81
1849	Grass Lakes Project Heavy Minerals Data Sheets	Regional Geochemical Grass Lakes Project Heavy Minerals Sampling Field Notes No Results Or Maps [Samples Have UTMs]	01-Jan-81	31-Dec-81
1850	Grass Lakes Project Heavy Minerals Data Sheets	Regional Geochemical Samples G0003-G-350 Heavy Mineral Samples - Field Notes & Relocation Maps But Not The Results. Anvil Orientation & Finlayson Area	01-Jan-81	31-Dec-81
1851	Liard Project Heavy Minerals Data Sheets	Regional Geochemical Liard Project Heavy Minerals Sampling Field Notes No Maps (Samples Have UTMs) Some Geochem Results & Fraction Weights From Cf Minerals	01-Jan-81	31-Dec-81
1852	Anmac Project Heavy Minerals Database System Programmers Notes By J. Marlon - Lambert	Regional Geochemical Explanatory Notes For Database But Not The Data Grass Lakes Project & Liard Project	01-Jan-82	31-Dec-82
1853	Geochem Results Anmac Project 1981	Property Geochemical Regional Geochemical Results Sheets But Not The Maps Hy Sun Moon Till Ck. Areas A&B Soils	01-Jan-81	31-Dec-81
1854	Report on A Seismic Test in The Vangorda District of Central Yukon By Huntex Limited & E.L. Gregotski	Property Geophysical Anvil District Faro Mine Seismic Test Work At Faro & Sea	01-Oct-67	31-Oct-67
1855	Grum Grade Sections	Property Geological Engineering Anvil District Grum Mine Contours Of Vpi Block Model Grades (An Early Curragh Model) With Drill Hole Ore Intersections & Pit Design	01-Sep-87	03-Sep-87
1856	Origin & Sulphur Isotope Geochemistry of Grum Deposit By J. Modene	Property Geochemical Geochemical Research Anvil District Grum Mine Msc Thesis - Petrographic Descriptions	01-Jan-82	31-Dec-82
1857	Grum Deposit Geological Reserves Calculation By G. Walker	Property Geological Engineering Anvil District Grum Mine Recalculations Of Simpson - Adamson Data With More Recent Pit	01-Oct-84	31-Oct-84
1858	Mineral Inventory - Grum Deposit - Vangorda Creek Area - YT	Property Geological Anvil District Grum Mine Post Underground Exploration Geological Interpretation & Resource Estimate	01-Mar-77	31-Mar-77
1859	Grum Geochemical Feasibility Studies By Montreal Engineering Company	Trenching Test Results	01-Jan-79	31-Dec-79
1860	Grum Geotechnical & Feasibility	Grum Feasibility Studies	01-Jan-70	31-Dec-87
1861	Hess Region Report Tech Anomalies #34 & #36 By G. Sanford	Regional Geological Geochemical Hess Project Regional Follow-Up Report	01-Jan-69	31-Dec-69
1862	105N9 Geochem Coates 1969 Field Sheets	Regional Geochemical Overlays & Field Notes Results Map Silts & Soils Cu Pb Zn	01-Jan-69	31-Dec-69
1863	105N9 Geochem Worksheets (1968)	Regional Geochemical Photo Overlays & Field Notes	01-Jan-68	31-Dec-68
1864	105N9 Geology Field Sheets 1"=1Mi	Geological Geochemical Regional Field Plots Of Traverses	01-Jan-68	31-Dec-69
1865	Plata Claims - Various Report Copies	Property Geological Drilling Engineering Trenching	01-Jan-72	31-Dec-80
1866	Plata Project _ Various Reports By A. Harman, A.E. Aho, W.J. Roberts & Others	Property Geological Geochemical Prospecting Engineering Trenching Assortment Of Reports On Bulk Sampling Economic Evaluation Prospecting In General Area By Aho Et Al. Review By Ukhm	01-Jan-72	31-Dec-72
1867	105N10 Geochem Results Map	Regional Geochemical Hess Project Soils - Silts Cu Pb Zn	01-Jan-68	31-Dec-69
1868	105N10 Geological Map	Geological Regional Hess Project	01-Jan-68	31-Dec-69
1869	105N10 Hess Region Report Geochem Anomaly 90 By G.R. Sanford	Regional Geochemical Geophysical Pleasant Creek Gossan Anomaly 102 Ground Mag Soils & Silts Cu Pb Zn Regional Follow-Up	01-Jun-69	30-Jun-69
1870	Geochem Field Sheets & Work Sheets	Regional Geochemical Photo Overlays Notes Some Field Maps Of Sample Locations	01-Jan-68	31-Dec-69
1871	Hess Region Anomaly Follow-up By G. Sanford & P. Dean	Regional Geological Geochemical Prospecting Follow-Up Of Anomalies Gossans Etc.	01-Jan-68	31-Dec-69
1872	Hess Region Report Geochem Anomaly 102 By G. Sanford	Regional Geological Geochemical Prospecting Regional Follow-Up	01-Jan-69	31-Dec-69
1873	105N11 Geochemical & Geological Field Sheets	Regional Geological Geochemical Photo Overlays & Field Note Map Of Geochem Results & Preliminary Geology	01-Jan-68	31-Dec-69
1874	105N11 Hess Project Follow-up on Anomalies By P. Dean, M. Ladue, G. Sanford, P. Claridge	Regional Geological Geochemical Prospecting Follow-Up Reports On Several Targets Whitefish Lake Vole Creek Vole Knoll Anomalies 114 107 Cinora Lk Enemophilina Ck. Charadius Ck.	01-Jan-68	31-Dec-69
1875	105N11 & 12 Diomedea Lake Follow-up By P. Dean & M. Ladue	Regional Prospecting Geochemical Notes On Follow-Up Of Anomalies & Gossans	01-Jan-68	31-Dec-68
1876	105N12 Geology Geochem Field Sheets	Regional Geological Geochemical Photo Overlays & Notes With A Map Of Results & Geology	01-Jan-68	31-Dec-68
1877	105N14 Geochem Work Sheets	Regional Geological Geochemical Preliminary Map Overlays & Notes	01-Jan-68	31-Dec-68
1878	105N16 Geological & Geochem Field Sheets	Regional Geological Geochemical Photo Overlays & Notes - Preliminary Results Maps	01-Jan-68	31-Dec-69
1879	105N16 Geology Field Sheets	Regional Geological Photo Overlays Of Traverses	01-Jan-69	31-Dec-69
1880	105N16 Geochem Field Sheets	Regional Geochemical Photo Overlays & Notes Not Results	01-Jan-69	31-Dec-69
1881	105O Geologic Map Nidderly Lake	Regional Geological Compilation Of Mag Anomalies Showings & Geologic Units	01-Jan-68	31-Dec-73
1882	105O Mineral Occurrence Books	Regional Compilation Of Information On Showings In Area - Mostly Public Domain	01-Jan-65	31-Dec-75

**APPENDIX IV - ANVIL FILE LIST**

LINE	FILE NUMBER	BOX NUMBER	BOX NOTE	NTS	MINFILE	COMPANY
1883	105O/1878	20050540		105O	Not Applicable	Atlas Exploration Limited
1884	105O01/1879	20050540		105O01	Not Applicable	Atlas Exploration Limited
1885	105O01/1886	20050540		105O01	unknown	Atlas Exploration Limited
1886	105O01/1887	20050540		105O01	105O001	Anvil Mining Corporation, Cyprus Exploration Corporation Ltd.
1887	105O02/1880	20050540		105O02	Not Applicable	Atlas Exploration Limited
1888	105O03/1881	20050540		105O03	Not Applicable	Atlas Exploration Limited
1889	105O04/1882	20050540		105O04	Not Applicable	Atlas Exploration Limited
1890	105O05/1883	20050540		105O05	Not Applicable	Atlas Exploration Limited
1891	105O09/1888	20050540		105O09	25 KM N of 105O008	Atlas Exploration Limited & Selwyn Syndicate
1892	105O11/1884	20050540		105O11	Near 105O009?	Atlas Exploration Limited
1893	1885	20050540		105O08	105O002	Tyee Lake Resources Ltd.
1894	094M/1891	20050541		094M, 095D, 104A, 105A	Not Applicable	Cyprus Anvil Mining Corporation
1895	095D/1890	20050541		095D, 105A, 105H	Not Applicable	Cyprus Anvil Mining Corporation
1896	105A/1889	20050541		105A, 105G, 105H	Not Applicable	Cyprus Anvil Mining Corporation
1897	105A/1889	20050541		105A, 105G, 105H	Not Applicable	Cyprus Anvil Mining Corporation
1898	105A/1889	20050541		105A, 105G, 105H	Not Applicable	Cyprus Anvil Mining Corporation
1899	105K03/1893	20050542		105K03, 105K06	105K056, 105K055, 105K054, 105K057	Cyprus Anvil Mining Corporation AEX Minerals Corp, Prospector Airways Company & Curragh Resources Inc.
1900	105K03/1893	20050542		105K03, 105K06	105K056, 105K055, 105K054, 105K057	Cyprus Anvil Mining Corporation AEX Minerals Corp, Prospector Airways Company & Curragh Resources Inc.
1901	105K06/1892	20050542		105K06	105K055, 105K056, 105K057	Cyprus Anvil mining Corporation & Curragh Resources Inc.
1902	105K/1895	20050543		105K	Various	Anvil Mining Corporation
1903	105K/1896	20050543		105K	Not Applicable	Atlas Exploration Limited & Dynasty Explorations Limited
1904	105K/1897	20050543		105K	Not Applicable	Atlas Exploration Limited, Prospector Airways Company & Dynasty Explorations Limited
1905	105K/1903	20050543		105K02, 105K07	105K046, 105K088	Cyprus Anvil Mining Corporation
1906	105K02/1894	20050543		105K02	Various	Dynasty Explorations Limited
1907	105K02/1902	20050543		105K02	105K045	Tay River Mines Limited
1908	105K02/1905	20050543		105K02	105K043	Anvil Mining Corporation
1909	105K02/1906	20050543		105K02	105K043	Kerr Addison Mines Limited
1910	105K02/1907	20050543		105K02	105K042	Kerr Addison Mines Limited
1911	105K02/1908	20050543		105K02, 105K03	105K042, 105K043, 105K046, 105K088	Kerr Addison Mines Limited
1912	105K03/1904	20050543		105K03	105K046	Kerr Addison Mines Limited
1913	105K06/1899	20050543		105K06	105K060	Tay River Mines Limited
1914	105K07/1900	20050543		105K07	105K031	Tay River Mines Limited
1915	105K07/1901	20050543		105K07	105K037	Tay River Mines Limited
1916	105K13/1898	20050543		105K13	105K108?	Atlas Exploration Limited
1917	105K/1909	20050788	Entire Box is 1 file	105K	Not Applicable	Dynasty Explorations Limited

**APPENDIX IV - ANVIL FILE LIST**

LINE	TITLE	CONTENT	From DATE	to DATE
1883	1050 Field Sheets Geology & Geochem	Regional Geological Geochemical Photo Overlays Notes & Rough Field Maps Hess Project	01-Jan-69	31-Dec-70
1884	10501 Field Sheets	Regional Geological Geochemical Geology & Geochem Sample Sites Hess Project	01-Jan-68	31-Dec-69
1885	10501 HB Showing, F.A Campbell	Regional Prospecting Report On Anomaly Ne Of Tan Group - No Real Info.	01-Jan-66	31-Dec-66
1886	Tom Property, Hudson Bay Exploration & Development	A Few Notes About Property From Press & A Visit Not Much In Way Of Data	01-Jan-69	31-Dec-69
1887	105002 Field Sheets	Regional Geological Geochemical Geochem Field Notes & Preliminary Geology & Geochem Maps	01-Jan-68	31-Dec-69
1888	10503 Geochemical Results & Claim Group 1"=1Mi	Regional Geological Geochemical Hess Project Geochem Maps Silts & Soils Cu Pb Zn	01-Jan-68	31-Dec-69
1889	10504 Field Sheets	Regional Geological Geochemical Prelim Maps Of Geology & Sample Sites	01-Jan-68	31-Dec-69
1890	10505 Field Sheets	Regional Geological Preliminary Maps Of Geology & Sample Sites	01-Jan-68	31-Dec-69
1891	Project Castor & Pollux By P.H Sevensma	Regional Geological Geochemical Prospecting Report On Project On YT/NWT Border - Pb Zn Float E Of Keele Peak	01-Jan-66	31-Dec-67
1892	Property Submitted Barry O'Neill By E.O. Chisholm	Property Prospecting Notes On Mineralization In Area & Prospecting Agreement	01-Jan-66	31-Dec-66
1893	1050 Ken Claims	Property Geological Sketch Map Of Claims & Geology Only	01-Jan-73	31-Dec-73
1894	Liard Project Geochem Field Maps	Regional Geochemical Sample Locations & Some Results Maps - Conventional Silts & Heavy Minerals Multi Element	01-Jan-81	31-Dec-81
1895	Geochem Field Sheets Grass lakes & Liard Projects	Regional Geochemical Sample Locations Only	01-Jan-81	31-Dec-81
1896	Grass Lakes Project - Geochem Maps(3 Volumes)	Regional Geochemical Silts - Various Heavy Mineral Fractions & Conventional Silts Cu Pb Zn Ag As Mo Au Fe	01-Jan-81	31-Dec-81
1897	Grass Lakes Project - Geochem Maps(3 Volumes)	Regional Geochemical Silts - Various Heavy Mineral Fractions & Conventional Silts Cu Pb Zn Ag As Mo Au Fe	01-Jan-81	31-Dec-81
1898	Grass Lakes Project - Geochem Maps(3 Volumes)	Regional Geochemical Silts - Various Heavy Mineral Fractions & Conventional Silts Cu Pb Zn Ag As Mo Au Fe	01-Jan-81	31-Dec-81
1899	Vangorda Plateau Drill Logs (2Volumes)	Property Geological Drilling Anvil District Grum Mine Vangorda Mine YGS Copies Of An Assortment Of Drill Logs - Original & Relogs By Jilson & Pigage In '83-84	01-Jan-55	31-Dec-88
1900	Vangorda Plateau Drill Logs (2Volumes)	Property Geological Drilling Anvil District Grum Mine Vangorda Mine YGS Copies Of An Assortment Of Drill Logs - Original & Relogs By Jilson & Pigage In '83-84	01-Jan-55	31-Dec-88
1901	Vangorda Plateau - Various Reports	For YGS Includes Bradford 89 Jilson & Pigage 84 On Tie Fault - Modene 82 On Grum Research	01-Jan-82	31-Dec-87
1902	Anvil - Airborne Mag By U. Jansons, D.S. Jennings	Regional Geophysical Anvil District Relationship Between Sulphides & Government Aeromagnetic Anomalies & Proposal To Use As Basis For Regional Exploration - Led To Rediscovery Of MM Property	01-Jan-72	31-Dec-72
1903	105K Tintina Project - General	On Exploration Meetings - Interesting Historical Background Mainly	01-Jan-71	31-Dec-71
1904	105K Field Sheets	Regional Prospecting Geological Geochemical Anvil District Field Maps Showing Traverse Locations But Not Sample #'s - Interesting 1956 Map Of Prospector Airways Regional Work - Compare To Kulan Paxton Notes & Photo Album Of Faro Town Visitor's Site	01-Jan-56	31-Dec-72
1905	Assessment Filing Swim Basin	Property Drilling Anvil District Assessment Filing For Ddhs 80501 79 Sea 01 80503 80502 - May Be Of Use In Locating Holes?	01-Jan-79	31-Dec-80
1906	Airborne EM Survey By Lockwood Survey Corp.	Regional Geophysical Anvil District Airborne EM Survey Negative For Photo Reproduction - Excellent Survey But Not Flown With Mag - Covers Most Of Anvil District	01-Jan-66	31-Dec-66
1907	Snafu Group Claim Map & Soil Results	Property Geochemical Anvil District Soils (Cu Pb Zn Done But Only Zn & Pb Maps Present)	01-Jan-66	31-Dec-66
1908	Swim Lake - Geophysics By P.E. Walcott	Property Geophysical Anvil District Gravity Mag EM On Ice On Swim Lake - Maps Only	01-Jan-74	31-Dec-75
1909	Swim "BC" Group Geophysics B Anomaly	Property Geophysical Anvil District Gravity On Swim Lake	01-Jan-67	31-Dec-67
1910	Swim Lakes "BC" Group - "C" Anomaly By W.M. Sirola & Others	Property Geochemical Geophysical Anvil District Soils EM Mag & Gravity On One S Of Finger Lake & W Of Sea Showing	01-Jan-64	31-Dec-64
1911	Swim "BC" Group Geophysics	Property Geological Geochemical Geophysical Anvil District Strip Charts Of Airborne Mag Survey That Led To Discovery Of Swim Deposit - Covers Entire Southern Half Of Swim Basin - Assortment Of Other Related Maps	01-Jan-63	31-Dec-67
1912	Swim Lake "A" - Gravity	Property Geophysical Anvil District Gravity Maps & Data Over Swim Deposit	01-Jan-65	31-Dec-76
1913	"A" & Ken Groups By N.R. Patterson & Others	Property Geological Geophysical Anvil District Horizontal Loop EM Ground Mag Maps Only	01-Jan-66	31-Dec-66
1914	Group C By N.R. Patterson & Others	Property Geochemical Geophysical Soils Silts Cu Pb Zn (Zn Soil Map Pb Silt Maps Missing) Horizontal Loop EM & Mag Maps Only	01-Jan-66	31-Dec-66
1915	B. Group Various Files By N.R Patterson & Others	Property Geophysical Anvil District Horizontal Loop EM Ground Mag Maps Only	01-Jan-66	31-Dec-66
1916	105K Gossan #1 By M.Waldner	Of Stokes Lake - Later To Become The Lady Di?	01-Jan-68	31-Dec-68
1917	Airborne geophysical survey data, by Lockwood Survey Corporation Ltd., 105K	include Other Areas)	01-Jan-65	31-Dec-65

**APPENDIX IV - ANVIL FILE LIST**

LINE	FILE NUMBER	BOX NUMBER	BOX NOTE	NTS	MINFILE	COMPANY
1918	105K03/1910	20050789	Entire Box is 1 file	105K03	105K055	Curragh Resources Inc.
1919	105K03/1911	20050790	Entire Box is 1 file	105K03, 105K06	105K055.105K081	Curragh Resources Inc.
1920	105K03/1912	20050791	Entire Box is 1 file	105K03	105K101	Cyprus Anvil Mining Corporation
1921	105K06/1913	20050792	Entire Box is 1 file	105K06	105K056	Cyprus Anvil Mining Corporation, Curragh Resources Inc.
1922	105K06/1914	20050793	Entire Box is 1 file	105K06	105K061	Curragh Resources Inc.
1923	105K/1915	20050794	Entire Box is 1 file	105K	Not Applicable	Cyprus Anvil Mining Corporation
1924	105K02/1916	20050795	Entire Box is 1 file	105K02	Various	Dynasty Explorations Limited, Anvil Mining Corporation & Cyprus Anvil Mining Corporation
1925	105K02/1917	20050796	Entire Box is 1 file	105K02, 105K03	105K101, 105K046	Cyprus Anvil Mining Corporation
1926	105K03/1918	20050797	Entire Box is 1 file	105K03, 105K06	105K061, 105K101, 105K062	Anvil Mining Corporation
1927	105GJK/1919	20050798	Entire Box is 1 file	105G, 105J, 105K	Various	Dynasty Explorations Limited
1928	105K05/1920	20050799	Entire Box is 1 file	105K05, 105K06, 105K07	Various	Dynasty Explorations Limited, Anvil Mining Corporation, Cyprus Anvil Mining Corporation
1929	105/1921	20050800	Entire Box is 1 file	105	Not Applicable	Dynasty Explorations Limited
1930	105K/1922	20050801	Entire Box is 1 file	105K	Not Applicable	Dynasty Explorations Limited
1931	105K06/1923	20050802	Entire Box is 1 file	105K06	105K061	Cyprus Anvil Mining Corporation, Curragh Resources Inc.
1932	105K03/1924	20050803	Entire Box is 1 file	105K03	Not Applicable	Dynasty Explorations Limited
1933	YUKON WIDE/1925	20050804	Entire Box is 1 file	YUKON WIDE	Not Applicable	Curragh Resources Inc. & Anvil Range Mining Corporation
1934	105K02/1926	20050805	Entire Box is 1 file	105K02, 105K03, 105K05, 105K06, 105K07	Various	Dynasty Explorations Limited, Anvil Mining Corporation, Cyprus Anvil Mining Corporation
1935	105K03/1927	20050806	Entire Box is 1 file	105K03	Various	Dynasty Explorations Limited, Anvil Mining Corporation & Cyprus Anvil Mining Corporation
1936	105K06/1928	20050807	Entire Box is 1 file	105K06	105K056	AEX Minerals Limited & Kerr Addison Mines Limited
1937	105K06/1929	20050808	Entire Box is 1 file	105K06	105K056	Cyprus Anvil Mining Corporation, Curragh Resources Inc., AEX Minerals Ltd.
1938	105K06/1930	20050809	Entire Box is 1 file	105K06	105K056	Cyprus Anvil Mining Corporation, Curragh Resources Inc. & Kerr Addison Mines Ltd.
1939	095D/1931	20050810		095D, 095E, 105A, 105G, 105H	Not Applicable	Cyprus Anvil Mining Corporation
1940	105H/1932	20050810		105H, 105K	105K056, 105H012	Cyprus Anvil Mining Corporation
1941	105J02/1933	20050810		105J02	105J003	Atlas Exploration Limited
1942	105K06/1934	20050810		105K06	105K084, 105K083	Mercury Explorations Limited
1943	105K06/1934	20050810		105K06	105K084, 105K083	Mercury Explorations Limited
1944	115I01/1935	20050810		115I01	115I003	Cyprus Anvil Mining Corporation
1945	105K/1936	20050810 or 11		105K	Various	Atlas Exploration Limited & Dynasty Explorations Limited
1946	105G15/1940	20050811		105G15	105G056	Atlas Exploration Limited
1947	YUKON/1937	20050811		YUKON WIDE	Various	Atlas Exploration Limited
1948	YUKON/1939	20050811		YUKON WIDE	Various	Atlas Exploration Limited
1949	YUKON/1941	20050811		YUKON WIDE	Not Applicable	Cyprus Anvil Mining Corporation
1950	YUKON-ALASKA/1938	20050811		YUKON ALASKA	Not Applicable	Atlas Exploration Limited, Dynasty Explorations Limited

## APPENDIX IV - ANVIL FILE LIST

LINE	TITLE	CONTENT	From DATE	to DATE
1918	Vangorda Mine Block Model & Database Printouts	Related to 3D Block Models of Various Vintages: V8607, V8903, V8803	01-Jan-86	31-Dec-90
1919	Mine block model printouts, Faro & Vangorda, 105K03 & 105K06	Bench Reserves, Inputs Etc. For Various 3D Block Models	01-Jan-86	31-Dec-91
1920	Drillhole database printouts, Dy, 105K03	Dy-Assay Database	01-Jan-81	31-Dec-83
1921	Grum Mine Block Model Printouts	Related to 3D Block Models G8705, G8606, G8606 "undergrum" Assay Listings	01-Jan-83	31-Dec-93
1922	Block model printouts, Faro Mine, 105K06, whole box	Inputs Drillhole Database Printouts	01-Jan-86	31-Dec-90
1923	Whole rock chemical data, Anvil District, 105K	for Data Presented in 1983 CIMM Paper on Anvil District	01-Jan-78	31-Dec-83
1924	Gravity survey data, Anvil District, 105K02, whole box	Used to Compile Gravity Data, Crown, Dy, Pea, Bp, Dp, Sea, Mor, East Sea, Swim, Lower Anvil-Gran, Mye-Sark, Bill-Lo, Mo-Lo, Faro, Janice, Etc. Grids	01-Jan-67	31-Dec-75
1925	Dy & Swim database printouts, 105K02 & 105K03, whole box	Drillholes at Dy & Swim Deposits	01-Jan-75	31-Dec-75
1926	Gravity surveys, by Overland Exploration Services Ltd. & R.B Galeski, 105K03 & 105K06	Property, Geophysical, Anvil District, Gravity Profiles & Data Dy, Gal, Faro & Flagstone Grids	01-Jan-68	31-Dec-68
1927	Airborne geophysical survey film canisters, by Lockwood Survey Corporation Ltd., 105G, 105J & 105K	Regional, Includes Some Anvil District, Pelly Lakes, Pay Film Canisters With Fiducial Photos	01-Jan-65	31-Dec-66
1928	Gravity notes, Anvil District, 105K05, 105K06 & 105K07	Property, Geophysical, Anvil District, Lower Anvil, Gran, Mye-Sark, Fat Finn Grids - Gravity Survey Field Notes Calculation Sheets Profiles etc. - Used to Compile Gravity Data in 1975-76	01-Jan-67	31-Dec-75
1929	Airborne geophysical survey film canisters, by Lockwood Survey Corporation Ltd., 105	Anvil District & Other Areas Flown in Those Years	01-Jan-64	31-Dec-65
1930	Airborne geophysical survey strip charts, by Lockwood Survey Corporation Ltd., 105K	Etc.) Mag & EM - Elevation	01-Jan-65	31-Dec-65
1931	Block model printouts, Faro, 105K06	Model Limits Etc	01-Jan-86	31-Dec-91
1932	Airborne geophysical survey strip charts, by Lockwood Survey Corporation Ltd., 105K03	Regional, Anvil District, Geophysical, Area A & B - May Not be Both Mag & EM Area A is Swim Basin & Ace Creek Area, Area B is Rose Creek & Vangorda Plateau	01-Jan-64	31-Dec-65
1933	Computer tapes & disks, whole box	Cartridges - 2cd's With Anvil Geology Backups	01-Jan-86	31-Dec-96
1934	Gravity field notes, Anvil District, 105K02, 105K03, 105K05, 105K06 & 105K07	Property, Geophysical, Anvil District, Field Notes & Calculation Sheets used to Tie Surveys Together in About 1976, Mye-Sark, Fat, Finn, Lorna, Dea Kay, Lea Rea, Gal-Rich-Dy Grids.	01-Jan-65	31-Dec-75
1935	Gravity notes, Anvil District, 105K03, whole box	Some Maps, Faro-Bill-Mo-Lo-Joe, Gal, Dy, Ok-ko, Gal-Dy-Rich, Tie, Sun, Rich, Faro, West Faro Grids	01-Jan-67	31-Dec-75
1936	Underground mining reports, Grum, by Canadian Mine Services Ltd., 105K06	Property Engineering, Anvil District, Grum Mine, Summary of Costs & Cost Estimates Related to underground Exploration Work At Grum	01-Jan-75	31-Dec-76
1937	Grum Deposit - Survey Files	Hole Collars on Surface	01-Jan-74	31-Dec-89
1938	Various files related to reserves & pit design, grum deposit, Whole Box, 105K06	Property, Geological, Engineering, Anvil District, Grum Mine, Simpson - Adamson Reserve Estimate, G9110 Block Model Etc.	01-Jan-73	31-Dec-91
1939	Geological field notes, Anmac Project, Liard & Bear Pass, J.K. Mortensen, G.A. Jilson & L.C. Pigage, Whole Box, 095D, 095E, 105A, 105G, & 105H	Regional, Geological, Original Field Notes Stations 11153-12308 - Mortensen's Thesis Area Mapping	01-Jan-80	31-Dec-81
1940	Misc Field Notes	Property, Geochemical, Geophysical, Regional, Grum Mine, Anvil District, Klunk Claims Soil Sampling Notes, 1980, Grum EM Survey 1982, Bear Pass Sediment Sampling Notes 1981	01-Jan-80	31-Dec-82
1941	Pike Claims EM Survey & Field Notes	Property, Geophysical,	01-Jan-67	31-Dec-67
1942	Gravity survey notes, 105K06, includes whole box	Property, Geophysical, Field Notes for Original Survey on North Anvil JV Area	01-Jan-69	31-Dec-69
1943	Gravity survey notes, 105K06, includes whole box	Property, Geophysical, Field Notes for Original Survey on North Anvil JV Area	01-Jan-69	31-Dec-69
1944	Field notes, Carmacks Coal, by R.P. Hill & D.S. Jennings, 115101	Property, Geological, Drilling	01-Jan-77	31-Dec-77
1945	Field notes, magnetometer surveys, 105K	District	01-Jan-67	31-Dec-69
1946	Pay Claims - Field Notes & Camp Log Book	Property, Geophysical, Gravity & Mag Survey Notes	01-Jan-67	31-Dec-67
1947	1969 Field notes	Property, Geological, Geochemical, Geophysical, Regional, Misc Field Notes Various Areas Worked in 1969, Bot CL. Etc.	01-Jan-69	31-Dec-69
1948	1968 Geologist field notes, by Findley, Fipke, Claridge & Kirkland	Regional Property Geological, Uncertain Areas in Most Cases, Cub Claims in Anvil District	01-Jan-68	31-Dec-68
1949	1976 Field notes, Reef Project, Pelly Project, by P.M. Dean	Regional, Geological, Geochemical	01-Jan-76	31-Dec-76
1950	Geologist & prospector field notes, by T.L. Sadler Brown & Mac Ladue	Regional, Geological, Geochemical, Regional, Prospecting	01-Jan-65	31-Dec-67

**APPENDIX IV - ANVIL FILE LIST**

LINE	FILE_NUMBER	BOX_NUMBER	BOX_NOTE	NTS	MINFILE	COMPANY
1951	105A/1942	20050812	Entire Box is 1 file	105A	Not Applicable	Cyprus Anvil Mining Corporation
1952	105K06/1943	20050813	Entire Box is 1 file	105K06	105K056	AEX Minerals Limited
1953	105K03/1944	20050814	Entire Box is 1 file	105K03	105K055	Prospector Airways Company Ltd. & Cyprus Anvil Mining Corporation
1954	105A/1945	20050815		105A	Not Applicable	Cyprus Anvil Mining Corporation
1955	105F/1946	20050815		105F	Not Applicable	Cyprus Anvil Mining Corporation
1956	105G/1947	20050815		105G	Not Applicable	Cyprus Anvil Mining Corporation
1957	105G/1947	20050815		105G	Not Applicable	Cyprus Anvil Mining Corporation
1958	105H/1948	20050816		105H	Not Applicable	Cyprus Anvil Mining Corporation
1959	105H03/1952	20050816		105H03, 105J03	105J029, 105H012	Cyprus Anvil Mining Corporation
1960	105I/1949	20050816		105I	Not Applicable	Cyprus Anvil Mining Corporation
1961	105J/1950	20050816		105J	Not Applicable	Cyprus Anvil Mining Corporation
1962	105L/1951	20050816		105L	Not Applicable	Cyprus Anvil Mining Corporation
1963	105K/1957	20050817		105K	Various	Cyprus Anvil Mining Corporation & Curragh Resources Inc.
1964	105K/1958	20050817		105K	105K061, 105K056, 105K055	Curragh Resources Inc.
1965	105K02/1954	20050817		105K02	105K026, 105K027, 105K042	Curragh Resources Inc., Anvil Range Mining Corporation
1966	105K02/1955	20050817		105K02	105K044, 105K046	AEX Minerals Limited
1967	105K03/1956	20050817		105K03	105K046	Curragh Resources Inc., Kerr Addison Mines Ltd.
1968	105K06/1953	20050817		105K06	105K084, 105K083	Cyprus Anvil Mining Corporation
1969	105K/1959	20050818		105K	Not Applicable	Cyprus Anvil Mining Corporation
1970	105K/1959	20050818		105K	Not Applicable	Cyprus Anvil Mining Corporation
1971	105K02/1960	20050818		105K02, 105K03, 105K06, 105K07	Not Applicable	Cyprus Anvil Mining Corporation
1972	105K02/1961	20050818		105K02	Not Applicable	Cyprus Anvil Mining Corporation
1973	105K06/1962	20050819	Entire Box is 1 file	105K06	105K056	Cyprus Anvil Mining Corporation, Kerr Addison Mines Ltd. File Number Covers Whole Bow
1974	105K03/1963	20050820		105K03	Various	Cyprus Anvil Mining Corporation, Anvil Mining Corporation, Pelly River Mines Limited
1975	105K03/1964	20050820		105K03, 105K06	Various	Pelly River Mines Limited & Curragh Resources Inc.
1976	105K03/1966	20050820		105K03	105K101, 105K056	Anvil Mining Corporation, Cyprus Anvil Mining Corporation & AEX Minerals Ltd.
1977	105K06/1965	20050820		105K06	105K061, 105K063	Anvil Mining Corporation, Cyprus Anvil Mining Corporation & Curragh Resources Inc.
1978	105K06/1967	20050820		105K06	105K059	Dickson, Yukon Syndicate
1979	105K/1969	20050821		105K	105K055, 105K056, 105K061, 105K101	Curragh Resources Inc.
1980	105K/1970	20050821		105K	105K055	Curragh Resources Inc.
1981	105K/1971	20050821		105K	Not Applicable	Curragh Resources Inc.
1982	105K03/1968	20050821		105K03	105K055, 105K056, 105K061	Curragh Resources Inc.
1983	105K03/1972	20050821		105K03, 105K06	105K055, 105K056, 105K101	Curragh Resources Inc.



## APPENDIX IV - ANVIL FILE LIST

LINE	TITLE	CONTENT	From_DATE	to_DATE
1951	Geological field notes, Anvil & Anmac Projects, 105A, whole box	Regional, Geological, Copy of Complete Set of Field Notes for Regional, Geological Mapping of Anvil Range & Extensions from Kalsas Lk to Watson Lake, 1984 Vangorda Plateau Mapping	01-Jan-72	31-Dec-84
1952	Grum drill logs, 105K06	Deposit.	01-Jan-73	31-Dec-76
1953	Drill logs & sections, Vangorda, 105K03	Drill Logs & Prospector's Airways Sections, CAMC Database Description by L.C. Pigage	01-Jan-53	31-Dec-83
1954	Field maps & notes, Anmac Project, 105A	Regional, Manuscript Geological Maps - May Be Only Interpretation Available	01-Jan-78	31-Dec-78
1955	Field maps & notes, Anmac Project, 105F	Regional	01-Jan-78	31-Dec-81
1956	Field maps & notes, Anmac Project, 105G	Regional, Manuscript Geological Maps - May Be Only Interpretation Available	01-Jan-78	31-Dec-81
1957	Field maps & notes, Anmac Project, 105G	Regional, Manuscript Geological Maps - May Be Only Interpretation Available	01-Jan-78	31-Dec-78
1958	Field notes & maps, Anmac Project, 105H	Regional, Geological, Manuscript Geological Maps - May Be Only Available Interpretation Also Klunk Claims Follow-up Field Maps	01-Jan-78	31-Dec-80
1959	Field maps & notes, Anmac Project, Areas A & B, 105H03 & 105J03	Property, Geochemical, Areas A&B (Mt. Tidd & North of Klunk Claims) Follow-up Areas For Anmac Project Field Maps & Notes, Geochem Results.	01-Jan-81	31-Dec-82
1960	Field notes & maps, Anmac Project, 105I	Regional, Geological, Manuscript Geological Maps & Ross River - Howard's Pass Recce	01-Jan-78	31-Dec-78
1961	Field notes & maps, Anmac Project, 105J	Regional, Geological, Manuscript Geological Maps	01-Jan-78	31-Dec-78
1962	Field notes & maps, Anvil Project, 105L	Regional, Geological, Manuscript Geological Maps For Anvil Range Regional Mapping Program	01-Jan-76	31-Dec-78
1963	Summaries & general files, Anvil District exploration, 105K	Geological Papers, Pb Isotope Work, Field Guide, Lithologic Keys & Map Legends Research	01-Jan-73	31-Dec-88
1964	Socioeconomic studies, Anvil Area, by W.E. Stanley & E.C. Vance, 105K	Property, Anvil District, Faro Mine, Grum Mine, Vangorda Mine	01-Jan-90	31-Dec-90
1965	Swim Lakes Area Drill Programs By J. McFaul, C.V Reed	Property, Drilling, Anvil District, 1988 Report & Field Maps, Logs for 1996 Holes	01-Jan-88	31-Dec-96
1966	Report on a Turam Electromagnetic & Magnetic Survey Swim Lake Grid Faro, Yukon Territory By J.M Haynes & M.J Lewis	Property, Geophysical, Anvil District, Ground EM Turam & Mag (NW of Lake)	01-Jan-70	31-Dec-70
1967	Swim Deposit By I. Vintila	Property, Engineering, Anvil District, 1970 Review of Economics of Vangorda & Swim - 1988 Pit Design & Reserve Estimate, Vangorda Mine, Swim Deposit	01-Jan-70	31-Dec-88
1968	North Anvil Gravity Anomaly By G.Jilson	Property, Geological, Geophysical, Anvil District, Description of Untested Anomaly but no Data	01-Jan-83	31-Dec-83
1969	Field maps & notes, Anvil Regional Mapping Project, 105K	Regional, Geological, Manuscript Geological Maps for 1:50000 Regional Mapping	01-Jan-72	31-Dec-78
1970	Field maps & notes, Anvil Regional Mapping Project, 105K	Regional, Geological, Manuscript Geological Maps for 1:50000 Regional Mapping	01-Jan-72	31-Dec-78
1971	Heavy minerals orientation survey, Amnac Project, Anvil Range, by G. Jilson, 105K02	Regional, Geochemical, Orientation surrvy Sampling of well Known Streams in Anvil Range - Includes Vangorda Creek Before major Development	01-Jan-80	31-Dec-80
1972	Regional geology, 1:50000 scale, Anvil District, by D.S. Jennings, G.A. Jilson & Others, 105K02	Geology of Anvil Range	01-Jan-72	31-Dec-79
1973	Grum Assay Data	Property, Drilling, Anvil District, Grum Mine, Assay Certificates & Tabulations Of Assay Intersections - Certificates for Check Assays & Re-Assay Program of CAMC After Purchasing Grum	01-Jan-74	31-Dec-83
1974	Pelly River Mines Claims - Exploration Summaries	Property, Geological, Geochemical, Geophysical, Drilling, Anvil District, Work Summaries for Large Block of Claims from Faro To Dy	01-Jan-71	31-Dec-81
1975	Status report on the claim groups held by Pelly River Mines, by G.A. Jilson, 105K03	Property, Geological, Geochemical, Geophysical, Drilling, Anvil District, Summary of Work To Date	01-Jan-92	31-Dec-92
1976	Miscellaneous drillhole logs, Vangorda Plateau, 105K03	76x22 & 71-213 over Dy & AEX 76-2,3&4 Near Grum, Rich Claims. 67-R1	01-Jan-71	31-Dec-76
1977	Miscellaneous geophysics files, Faro Area, 105K06	Property, Geophysical, Anvil District, Faro Mine, Misc Maps & Correspondence & Copy of Faro NW Borehole Geophysics Report	01-Jan-72	31-Dec-89
1978	Geochemical report, Rose Creek Group, by A.C. Skerl, 105K06	Property, Geochemical, Anvil District, Text But No Maps of Assessment Report	01-Jan-64	31-Dec-64
1979	Curragh Resources annual mineral inventory & reserve summaries, 105K	Reserve & Inventory Summaries With Backup Data Summaries & Methodology	01-Jan-86	31-Dec-91
1980	Various Files Related to Dennis Brown Thesis & Ken McClay Structural Review of Anvil District By D. Brown & K. McClay	Property, Geological, Research Regional, Anvil District, Vangorda Mine	01-Jan-59	31-Dec-92
1981	Geophysical Review Anvil District By J. Roth Stratagex	Regional, Geophysical, Anvil District, Assessment of Work to Date, Remaining Anomalies & Recommendations for Future Work	01-May-90	31-May-90
1982	Review of Curragh Mine Plans & Properties BY Kilborn Engineering & Others	Property, Geological, Engineering, Anvil District, Faro Mine, Grum mine, Vangorda Mine, Summaries & Reviews	01-Jan-86	31-Dec-89
1983	Boliden geogas experiment, Anvil District, 105K03	Property, Geochemical, Anvil District, Grum Mine, Vangorda Mine, Dy/Grizzly Deposit, Mis Adventures with Testing Boliden's Geo-Gas (Soil Gas Geochemical Technique) Over Dy Vangorda & Grum - Conventional Soil Traverse Data for Cu Pb Zn As Ag Au Over those	01-Jan-88	31-Dec-89

**APPENDIX IV - ANVIL FILE LIST**

LINE	FILE NUMBER	BOX NUMBER	BOX NOTE	NTS	MINFILE	COMPANY
1984	105K03/1973	20050821		105K03	105K055, 105K056	Curragh Resources Inc.
1985	105K/1974	20050822	Entire Box is 1 file	105K	Various	Cyprus Anvil Mining Corporation & Curragh Resources Inc.
1986	105K02/1975	20050823	Entire Box is 1 file	105K02	Various	Anvil Mining Corporation & Cyprus Anvil Mining Corporation
1987	YUKON WIDE/1976	20050824	Entire Box is 1 file	YUKON WIDE	Not Applicable	Curragh Resources Inc.
1988	105K02/1977	20050825	Entire Box is 1 file	105K02	Various	Cyprus Anvil Mining Corporation
1989	YUKON WIDE/1978	20050826	Entire Box is 1 file	YUKON WIDE	Not Applicable	Curragh Resources Inc.
1990	105K02/1979	20050827	Entire Box is 1 file	105K02, 105K03, 105K05, 105K06, 105K07	Not Applicable	Anvil Range Mining Corporation
1991	105K02/1980	20050828	Entire Box is 1 file	105K02, 105K03, 105K05, 105K06, 105K07	Not Applicable	Anvil Range Mining Corporation
1992	105K06/1981	20050829	Entire Box is 1 file	105K06	105K061	Curragh Resources Inc.
1993	095D/1986	20050830		095D	Not Applicable	Cyprus Anvil Mining Corporation
1994	095D/1990	20050830		095D	Not Applicable	Cyprus Anvil Mining Corporation
1995	095E/1985	20050830		095E	Not Applicable	Cyprus Anvil Mining Corporation
1996	095E/1988	20050830		095E	Not Applicable	Cyprus Anvil Mining Corporation
1997	105A/1987	20050830		105A, 105G, 105H, 105J	Not Applicable	Cyprus Anvil Mining Corporation
1998	105A/1989	20050830		105A	Not Applicable	Cyprus Anvil Mining Corporation
1999	105K02/1984	20050830		105K02, 105K03, 105K05, 105K06, 105K07	Not Applicable	Anvil Range Mining Corporation
2000	105K05/1983	20050830		105K05	Not Applicable	Cyprus Anvil Mining Corporation
2001	105K06/1991	20050831	Entire Box is 1 file	105K06	105k056	Cyprus Anvil mining Corporation, Curragh Resources Inc., Kerr Addison Mines Ltd.
2002	095D/1992	20050832	Entire Box is 1 file	095D	Not Applicable	Cyprus Anvil Mining Corporation
2003	105K03/1993	20050833		105K03, 105K06	105K055, 105K056	Cyprus Anvil mining Corporation
2004	105K03/1994	20050833		105K03	105K055	Prospector Airways Company Ltd. & Kerr Addison Mines Ltd.
2005	105K03/1995	20050833		105K03	105K055	Kerr Addison Mines Ltd & Prospector Airways Ltd.
2006	105K03/1996	20050833		105K03	105K055	Cyprus Anvil Mining Corporation & Curragh Resources Inc.
2007	105K03/1996	20050833		105K03	105K055	Cyprus Anvil Mining Corporation & Curragh Resources Inc.
2008	105K06/1997	20050834	Entire Box is 1 file	105K06	105K056	Cyprus Anvil Mining Corporation, Curragh Resources Inc. & Kerr Addison Mines Ltd.
2009	105K06/1998	20050835	Entire Box is 1 file	105K06	105K05G	Cyprus Anvil Mining Corporation & Kerr Addison Mines Ltd.
2010	105K03/1999	20050836	Entire Box is 1 file	105K03	105K101	Curragh Resources Inc.
2011	105K06/2000	20050837	Entire Box is 1 file	105K06	105K061	Anvil Mining Corporation & Cyprus Anvil Mining Corporation
2012	105K06/2001	20050838		105K06	105K056	Kerr Addison Mines Limited
2013	105K06/2002	20050838		105K06	105K056	Kerr Addison Mines Limited
2014	105K06/2003	20050838		105K06	105K056	Kerr Addison Mines Limited
2015	105K06/2004	20050838		105K06	105K056	Kerr Addison Mines Limited
2016	105K06/2005	20050838		105K06	105K056	Cyprus Anvil Mining Corporation
2017	105K06/2006	20050838		105K06	105K056, 105K057	Cyprus Anvil mining Corporation Kerr Addison Mines Ltd. & Prospector Airways Company
2018	105K06/2007	20050838		105K06	105K056	Curragh Resources Inc.
2019	105K06/2008	20050839		105K06	105K061	Cyprus Anvil Mining Corporation

## APPENDIX IV - ANVIL FILE LIST

LINE	TITLE	CONTENT	From DATE	to DATE
1984	Vangorda Plateau Acid Generation Samples By L.C Pigage & Others	Property, Geological, Geochemical, Engineering, Anvil District, Grum mine, Vangorda Mine, Petrographic & Handsample Backup of Rock Sample Used for ARD Test Work at Vangorda & Some for Grum	01-Jan-88	31-Dec-89
1985	Geologic mapping field notes & field maps, Anvil District Regional, 105K	Notes for CAMC Mapping Stations 1-7629	01-Jan-71	31-Dec-84
1986	Gravity notes, Anvil District, 105K02	Compilation Project	01-Jan-65	31-Dec-75
1987	Computer disks, 5.25" diskettes, whole box	Geological, Engineering, Drilling Anvil District, Assortment of Diskettes with data files - Spreadsheets, AutoCAD files etc.	01-Jan-86	31-Dec-93
1988	Gravity notes, Anvil District, 105K02, whole box	Sheets G5 G6 Janice BS Swim Lake, Lea-Pea, Rea BP DP, Gal-Dy-Rich, Sea-Mor, Dea-Dy, Blind Creek, Ram Ted Grids	01-Jan-67	31-Dec-75
1989	Computer disks, bernoulli cartridges, whole box	Geological, Engineering, Anvil District, Backups of Models Databases & Mine Plans	01-Jan-86	31-Dec-92
1990	1996 Airborne survey maps, by Aerodat Inc., 105K02, 105K03, 105K05, 105K06, & 105K07	Regional, Geophysical, Anvil District, Airborne Mag EM Maps 1:24000	01-Jan-96	31-Dec-96
1991	1996 Airborne survey data, by Aerodat Inc., 105K02, 105K03, 105K05, 105K06, & 105K07	Regional, Geophysical, Anvil District, Flight Line Videos & Strip Charts From Airborne Survey	01-Jan-96	31-Dec-96
1992	Faro underground, 105K06, whole box	Cost Estimates & Cost Summaries - Geotechnical Report by SRK.	01-Jan-87	31-Dec-91
1993	Field maps, Anmac Project, Liard, 095D	Regional, Geological, Geochemical, Field Maps & Notes Only - Includes Rough Geology Maps South of Border	01-Jan-80	31-Dec-80
1994	Silt maps 1:250000, Anmac Project, 095D	Regional, Geochemical, Cu Pb Zn Silts	01-Jan-80	31-Dec-80
1995	Field maps, Anmac Project, Bear Pass, 095E	Regional, Geological, Geochemical, Field Maps & Notes Only	01-Jan-80	31-Dec-80
1996	Silt maps 1:250000, Anmac Project, 095E	Regional, Geochemical, Cu Pb Zn Conventional - 80 Silts	01-Jan-80	31-Dec-80
1997	Preliminary Geological Compilation 1:50000 Anmac Project	Regional, Geological, Preliminary Version - See Drafted Version in Mylar Map Collection	01-Jan-80	31-Dec-80
1998	Silt maps 1:250000, Anmac Project, 105A	Regional, Geochemical, Cu Pb Zn Silts	01-Jan-80	31-Dec-80
1999	1996 Airborne survey maps, by Aerodat Inc., 105K02, 105K03, 105K05, 105K06, & 105K07	Regional, Geophysical, Anvil District, Airborne Mag /EM survey maps only	01-Jan-96	31-Dec-96
2000	Silt sampling, Coward Creek, 105K05	Regional, Geochemical, Anvil District, Field Maps But No Results	01-Jan-77	31-Dec-77
2001	Grum	Property, Geological, Geophysical, Drilling, Engineering, Includes a Copy of Sirola's 1977 Summary report on Grum Underground Program, Tabulation of K-A Assays, KA Gravity Notes, 1979 Seismic Report, Simpson Adamson Reserve Report, 1991 Analytical Data, Grum Mine Anvil District	01-Jan-77	31-Dec-93
2002	Field sheets, heavy minerals survey, Anmac, 095D	All Preliminary & Working Sheets Grass Lakes, Liard, Bear Pass Projects	01-Jan-80	31-Dec-82
2003	Grum Vangorda Drill hole Surveys	Locations Grum & Vangorda	01-Jan-76	31-Dec-81
2004	Geophysics, Vangorda, 105K03	Property, Geophysical, Anvil District, Vangorda Mine, Gravity, IP	01-Jan-55	31-Dec-66
2005	Vangorda - Geology	Property, Geological, Anvil District, Vangorda Mine, Various Memos on Geology & Mineralogy of Vangorda in Early Years & Review of Vangorda in light of Work At Grum by J. Paxton & A. Y. Po	01-Jan-53	31-Dec-78
2006	Vangorda Assays	Vangorda	01-Jan-79	31-Dec-87
2007	Vangorda Assays	Vangorda	01-Jan-79	31-Dec-87
2008	Grum Assay Data	Property, Drilling, Anvil District, Grum Mine, Assay Tags & Certificates	01-Jan-74	31-Dec-91
2009	Grum - Survey Control & Drill Hole Collar Locations	Property, Drilling, Engineering, Anvil District, Grum Mine	01-Jan-74	31-Dec-84
2010	1990/1991 Drilling field files, Dy Deposits, 105K03	Including Shaft Pilot Hole, Down Hole Survey Data, Wedging & Cementing Experiences - Assay Data	01-Jan-90	31-Dec-91
2011	Drilling, Faro, 105K06	Property, Drilling, Anvil District, Faro Mine, Drill Hole Logs & Assay Certificates	01-Jan-68	31-Dec-82
2012	no title entered	Property, Geological, Drilling, Engineering, Anvil District, Grum Mine	01-Jan-73	31-Dec-76
2013	Grum Joint Venture Diamond Drilling	Property, Drilling, Anvil District, Grum Mine, Memos Correspondence & Summaries of Surface Drill Program	01-Jan-74	31-Dec-78
2014	Grum Joint Venture Underground Diamond Drilling - Logs	Property, Drilling, Anvil District, Grum mine	01-Jan-75	31-Dec-77
2015	Grum joint Venture Feasability Study Drwings By Montreal Engineering Company	Property, Engineering, Anvil District, Grum mine	01-Jan-77	31-Dec-77
2016	Grum Section 76W Drill Log Book	Deposit)	01-Jan-84	31-Dec-84
2017	Grum Exploration	Early Exploration - Grum, Champ & Firth - Gravity Survey - 1982 Geochem Results From Around Section 80W	01-Jan-54	31-Dec-82
2018	Grum Drilling - Field Notes	Property, Drilling, Anvil District, Grum mine, Quick logs & Notes From 1991 Drill Program	01-Jan-91	31-Dec-91
2019	Zone 2 Deposit, upper benches ore comparison, blast hole to mine model, Faro, by F. Gay, 105K06	Property, Engineering, Anvil District, Faro Mine	01-Sep-80	30-Sep-80

**APPENDIX IV - ANVIL FILE LIST**

LINE	FILE NUMBER	BOX NUMBER	BOX NOTE	NTS	MINFILE	COMPANY
2020	105K06/2009	20050839		105K06	105K061	Cyprus Anvil Mining Corporation
2021	105K06/2010	20050839		105K06	105K061	Cyprus Anvil Mining Corporation
2022	105K06/2011	20050839		105K06	105K061	Cyprus Anvil Mining Corporation & Curragh Resources Inc.
2023	YUKONWIDE/2012	20050840	Entire Box is 1 file	YUKON WIDE	Not Applicable	Curragh Resources Inc.
2024	105K03/2013	20050841	Entire Box is 1 file	105K03	105K055	Vangorda Mines Ltd. & Prospector Airways Company Ltd.
2025	105K03/2014	20050842	Entire Box is 1 file	105K03	105K055	Cyprus Anvil Mining Corporation Curragh Resources & Kerr Addison Mines Ltd.
2026	105K06/2015	20050843		105K06	105K056	Kerr Addison Mines Limited
2027	105K06/2016	20050843		105K06	105K056	Curragh Resources Inc.
2028	105K06/2017	20050843		105K06	105K056	University of B.C.
2029	105K06/2018	20050843		105K06	105K056	Kerr Addison Mines Limited
2030	105K06/2019	20050843		105K06	105K056, 105K055	Kerr Addison Mines Limited
2031	105K06/2020	20050843		105K06	105K056	Kerr Addison Mines Limited
2032	105K06/2021	20050843		105K06	105K056	Kerr Addison Mines Limited
2033	105K03/2022	20050844	Entire Box is 1 file	105K03	105K101	Cyprus Anvil mining Corporation Curragh Resources Inc. & Anvil Range Mining Corporation
2034	105K/2023	20050845		YUKON WIDE	Various	Cyprus Anvil Mining Corporation
2035	105K06/2024	20050845		105K06	105K056	Cyprus Anvil Mining Corporation
2036	105K06/2025	20050845		105K06	105K061, 105K056	Cyprus Anvil mining Corporation
2037	105K06/2025	20050845		105K06	105K061, 105K056	Cyprus Anvil mining Corporation
2038	105K06/2026	20050845		105K06	105K061	Cyprus Anvil Mining Corporation
2039	105K03/2027	20050846	Entire Box is 1 file	105K02, 105K03, 105K06	Various	Mining Corporation
2040	105B15/2033	20050847		105B15	105B050, 105B051	Atlas Exploration Limited
2041	105J02/2032	20050847		105J02	105J003	Atlas Exploration Limited
2042	YUKON WIDE/2028	20050847		YUKON WIDE	Various	Atlas Exploration Limited & Dynasty Explorations Limited
2043	YUKON WIDE/2029	20050847		YUKON WIDE	Various	Atlas Exploration Limited & Dynasty Explorations Limited
2044	YUKON WIDE/2030	20050847		YUKON WIDE	Various	Dynasty Explorations Limited & Anvil Mining Corporation
2045	YUKON WIDE/2031	20050847		YUKON WIDE	Various	Dynasty/Atlas
2046	105K03/2037	20050848		105K03, 105K06	105K055	Curragh Resources Inc.
2047	105K06/2034	20050848		105K06	105K061	Anvil Mining Corporation, Cyprus Anvil Mining Corporation & Curragh Resources Inc.
2048	105K06/2035	20050848		105K06	105K061	Curragh Resources Inc.
2049	105K06/2036	20050848		105K06	105K061	Curragh Resources Inc.
2050	105K/2038	20050849	Entire Box is 1 file	105K	Not Applicable	Anvil Mining Corporation & Cyprus Anvil Mining Corporation
2051	115I03/2040	20050850		115I03	115I096	Cyprus Exploration Corporation Ltd. & Area Exploration Company
2052	115I03/2041	20050850		115I03	115I066	Cyprus Exploration Corporation Ltd. & Area Exploration Corporation

## APPENDIX IV - ANVIL FILE LIST

LINE	TITLE	CONTENT	From DATE	to DATE
2020	Reserve estimate, Faro, zone 3, by G.I. Hall & D.J. Slack, 105K06	Property, Geological, Engineering, Anvil District, Faro Mine	01-Nov-84	30-Nov-84
2021	Cross sections, Faro, zone 3, by R.S. Tolbert, 105K06	Before Resumption of Mining By Curragh	01-Jan-86	31-Dec-86
2022	Metallurgical, Faro Mine, 105K06	Milling Oxide Ore.	01-Jan-76	31-Dec-88
2023	Computer backup tapes & directory for Whitehorse exploration office	Geological, Drilling, Engineering Computer Backups of Drill Hole Databases Block Models & CAD Drawings	01-Jan-86	31-Dec-93
2024	Drill logs, Vangorda, 105K03	Property, Drilling, Anvil District, Vangorda Mine, Original Drill Logs For Early Drilling	01-Jan-53	31-Dec-55
2025	Vangorda Various Files	Property, Engineering, Anvil District, Vangorda Mine, 1991 Metallurgy of Oxide Cap, 1964 GECCO Feasibility, 1987 Piteau Geotechnical Report , 1988 Mineralogy, Various Resource Estimates & Assay Certificates	01-Jan-64	31-Dec-87
2026	Grum Joint Venture - Geology & Petrography Surficial Geology	Carson's excellent Report on Petrography & Metallurgy with Original Photos, Notes on Gravel Deposits	01-Jan-74	31-Dec-77
2027	Grum Pit Mapping By L.C. Pigage	Property, Geological, Notes & Sketches From Mapping in Uppermost Benches At Grum Mine Anvil District	01-Jan-89	31-Dec-90
2028	A study of sulphide mineralization, The Grum Deposit, by D.J. Thorkelson, 105K06	Property, Geological, mineralogy petrography UBC Geology 428 Term Paper	01-Jan-83	31-Dec-83
2029	Grum Joint Venture Mine Engineering Various Files	Property, Engineering, Anvil District, Grum mine, Contains Some Survey Info on Stockpile of Rocks From Underground Workings, Reports on Grum Underground Exploration & Memos on Metallurgy Test work	01-Jan-75	31-Dec-77
2030	Grum Metallurgy	On Grum & Vangorda ores	01-Jan-76	31-Dec-76
2031	Grum - Metallurgical Sampling	Metallurgical Samples	01-Jan-76	31-Dec-81
2032	Grum joint Venture - Bulk Sample	Etc.	01-Jan-74	31-Dec-77
2033	Various files, Dy/Grizzly Deposit, 105K03	Property, Geological, Geochemical, Drilling, Engineering, Anvil District, Dy/Grizzly Deposit Assorted Files Dealing with Reserves, Pre Feasibility Underground Mining Evaluation, Lithochemical Studies, Geotechnical Work & Various Structural Problems	01-Jan-80	31-Dec-96
2034	Diamond drill hole database, programmers notes, by J. Marion Lambert, 105K	Property, Drilling, Geological, Engineering, Anvil District, Historical Interest Mainly	01-Jan-82	31-Dec-82
2035	Grum G2 Computer Model Documentation By L.C Pigage & P.I Clarke	Property Engineering, Anvil District, Grum Mine, Description of Development of G2 Block Model	01-Jan-85	31-Dec-85
2036	Computer modelling documentation, Faro & Grum, by P.I. Clarke, 105K06	Property, Engineering, Anvil District, Faro Mine, Grum Mine	01-Jan-81	31-Dec-84
2037	Computer modelling documentation, Faro & Grum, by P.I. Clarke, 105K06	Property, Engineering, Anvil District, Faro Mine, Grum Mine	01-Jan-81	31-Dec-84
2038	Drill hole collar locations, Faro deposit, 105K06	Property, Drilling, Anvil District, Faro Mine, Cover Sheets of Logs With Coordinates of Hole Collars	01-Jan-81	31-Dec-81
2039	Sperry Sun Disks 105K06,02	Property, Drilling, Grum mine, Sperry Sun Single Shot Disks for Various Drill Holes @ Swim Deposit, Grum & Elsewhere in Anvil District	01-Jan-76	31-Dec-96
2040	Geophysical Survey Field Notebooks	Property, Geophysical, EM & Mag Liard, Old Gold, Gun Cl.	01-Jan-66	31-Dec-66
2041	Pike Claims Em & Mag Survey Field Notebooks	Property, Geophysical	01-Jan-66	31-Dec-67
2042	Geological field notebooks, by Sadler Brown, Goodwin, Chaplin, Fairley & Mayes	Pike Ck, Anvil Area, & Alaska Recce	01-Jan-64	31-Dec-67
2043	Geological field notebooks, by Davis, Aho, Fairley, Sangsten & Taggart	SE Yukon	01-Jan-62	31-Dec-66
2044	Geophysical Field Notebooks	Property, Geophysical, Anvil District, Mostly Anvil Area, Cub, Beta, Sea, EM & Magnetometer Notes	01-Jan-66	31-Dec-69
2045	Geophysical Field Notebooks	Property, Geophysical, Tak Property, Tim & Don Cl. Mag & EM Survey Notes - Locations Not Clear	01-Jan-66	31-Dec-66
2046	Grum & Vangorda Summary of Geology & Reserves by G.Jilson	Property, Geological, Engineering, Anvil District, Grum mine, Vangorda Mine, Excerpt From Kilborn Report & Sections of The Z Deposits	01-Jan-86	31-Dec-86
2047	Geology, Faro Mine, 105K06	Property, Geological, Anvil District, Faro Mine, Misc Notes & Summaries on Geology, Info For Various Investors Tours, Historical info , Socio Economic Report on CAMC Impact on Yukon. Aho's History 1986 Jardine Review of Geology.	01-Jan-72	31-Dec-93
2048	Geostatistics, Faro Mine, by M. Dagbert, 105K06	& Geostatistics at Faro - Test Variograms Etc.	01-Jan-90	31-Dec-90
2049	Underground geological evaluation, Faro Mine, by R.J. Morris, 105K06	Dip Tail of Faro (SW of Pit) Eventually Mined Underground	01-Sep-88	30-Sep-88
2050	Geological, Anvil District, 105K, whole box	Field Notes For Stations 2200-11000(approx), 1971 Overburden Rotary Hole Drill Logs 71-001 to 71-206 Copies of Assorted 12000 & 5000 Series Map Sheets	01-Jan-71	31-Dec-81
2051	Mount Nansen Project Whitehorse Mining District, Yukon Rusk Creek Zone & Ancillary Projects 1972 By R.A Dickenson	Property Geological, Geochemical, Geochem Soils & Silts Cu Pb Zn Mo Ag	01-Jan-72	31-Dec-72
2052	Mount Nansen Project Geology, Geochemistry & Drilling 1971 By R.A Dickenson & P.F Lewis	Property, Geological, Geochemical, Drilling, Soils Cu Pb Ag Mo	01-Jan-72	31-Jan-72

**APPENDIX IV - ANVIL FILE LIST**

LINE	FILE NUMBER	BOX NUMBER	BOX NOTE	NTS	MINFILE	COMPANY
2053	115103/2042	20050850		115103	1151066	Cyprus Exploration Corporation Ltd. & Area Exploration Corporation
2054	YUKON WIDE/2039	20050850		YUKON WIDE	Not Applicable	Cyprus Anvil Mining Corporation
2055	YUKON WIDE/2043	20050851	Entire Box is 1 file	YUKON WIDE	Various	Curragh Resources Inc.
2056	095/2045	20050852		095	Not Applicable	Cyprus Anvil Mining Corporation
2057	095/2047	20050852		095	Not Applicable	Cyprus Anvil Mining Corporation
2058	105K/2044	20050852		105K	Not Applicable	Anvil Mining Corporation
2059	105K/2049	20050852		105K	Various	Anvil Mining Corporation
2060	105K02/2046	20050852		105K02	Not Applicable	Anvil Mining Corporation
2061	YUKON WIDE/2048	20050852		YUKON WIDE	Various	Anvil Mining Corporation
2062	YUKON WIDE/2050	20050852		YUKON WIDE	Not Applicable	Cyprus Anvil Mining Corporation
2063	105H/2051	20050853	Entire Box is 1 file	105H	Not Applicable	Cyprus Anvil Mining Corporation
2064	105K/2071	20050854		105K	Near 105K101 & 105K047	Anvil Mining Corporation
2065	105K03/2061	20050854		105K03, 105K06	105K061 to 105K101 spatially	Anvil Mining Corporation & Pelly River Mines Ltd.
2066	105K03/2064	20050854		105K03	105K054	Dynasty Explorations Limited
2067	105K03/2072	20050854		105K03	Between 105K021 & 046	Anvil Mining Corporation
2068	105K06/2052	20050854		105K06	105K061	Dynasty Explorations Limited
2069	105K06/2053	20050854		105K06	105K061	Anvil Mining Corporation
2070	105K06/2054	20050854		105K06	105K061	Anvil Mining Corporation
2071	105K06/2055	20050854		105K06	105K061	Anvil Mining Corporation & Cyprus Anvil Mining Corporation
2072	105K06/2056	20050854		105K06	105K061	Anvil Mining Corporation & Dynasty Explorations Limited
2073	105K06/2057	20050854		105K06	105K061	Anvil Mining Corporation, Dynasty Explorations Limited & Cyprus Anvil Mining Corporation
2074	105K06/2058	20050854		105K06	Not Applicable	Dynasty Explorations Limited & Anvil Mining Corporation
2075	105K06/2059	20050854		105K06	105K042	Anvil Mining Corporation & Spartan Explorations Ltd.
2076	105K06/2060	20050854		105K06	105K059	Cyprus Anvil Mining Corporation
2077	105K06/2062	20050854		105K06	Near 105K101	Anvil Mining Corporation
2078	105K06/2063	20050854		105K06	105K059, 105K058, 105K060	Cyprus Anvil Mining Corporation
2079	105K06/2065	20050854		105K06	105K063	Anvil Mining Corporation & Kim Explorations
2080	105K06/2066	20050854		105K06	105K081	Welcome North Mines Ltd.
2081	105K06/2067	20050854		105K06	105K053	Welcome North Mines Ltd.
2082	105K06/2068	20050854		105K06	105K050, 105K051	Welcome North Mines Ltd.
2083	105K06/2070	20050854		105K06	105K060	Kim Explorations Ltd.
2084	105K10/2069	20050854		105K10	105K087	Prospector Airways Company Ltd.
2085	105K06/2073	20050855		105K06	105K056	Anvil mining Corporation & Cyprus Anvil Mining Corporation
2086	105K06/2074	20050855		105K06	105K056	Kerr Addison Mines Limited
2087	105K06/2075	20050855		105K06	105K056	Cyprus Anvil Mining Corporation
2088	105K06/2076	20050855		105K06	105K056	Cyprus Anvil Mining Corporation & Curragh Resources Inc.
2089	105K06/2077	20050855		105K06	105K056	Cyprus Anvil mining Corporation & Curragh Resources Inc.
2090	105K06/2078	20050856	Entire Box is 1 file	105K06	105K061	Anvil Mining Corporation & Curragh Resources Inc.
2091	105K06/2079	20050857	Entire Box is 1 file	105K06	105K056	Kerr Addison Mines Limited
2092	105/2090	20050858		105, 115	Various	Atlas Exploration Limited, Anvil Mining Corporation

## APPENDIX IV - ANVIL FILE LIST

LINE	TITLE	CONTENT	From DATE	to DATE
2053	Mt. Nansen Project Report on An Induced Polarization Survey By P.E Walcott	Property, Geophysical, Maps W130-1-16 to Accompany Report but No Report Text IP Survey	01-Jan-72	31-Dec-72
2054	Map Photo Negatives - Various Projects & Subjects	Property, Regional, Anvil District, Faro Mine, Grum Mine, Tenas Project Ross River Coal, Faro Grum Pelly Project Anmac Project - Mainly Topo Bases but Some Geology & Drill Plans	01-Jan-81	31-Dec-81
2055	Computer disks, 3.5" floppy's	Geological, Engineering, Drilling Various AutoCad Drawings & Spreadsheets	01-Jan-86	31-Dec-93
2056	Sheldon - Mackenzie Projects Geochemical Field Notes & Results	Regional, Geochemical, Analytical Results & Notes But No Maps	01-Jan-74	31-Dec-74
2057	Sheldon & Mackenzie Geochemical Field Notes & Results	Regional, Geochemical, Silt Sampling Field Notes - Some Results Sheets but Not Maps	01-Jan-74	31-Dec-74
2058	Overburden & Soil Geochemical Results	Chips	01-Jan-71	31-Dec-71
2059	Soil Geochemical Analytical Sheets 1972	Regional, Property, Anvil District, Geochemical, Results Sheets but No Maps	01-Jan-72	31-Dec-72
2060	Swim Lakke Area - Soil Sampling Field Notes	Regional, Geochemical, Field Notes Only	01-Jan-72	31-Dec-72
2061	1972 Geochemical results sheets	Property, Regional, Geochemical, Analytical Reports only No Maps - All Areas Worked by Anvil Probably Mainly Anvil District	01-Jan-72	31-Dec-72
2062	1974 Geochemical results	Regional, Geochemical, Results Sheets only No Maps - Lapie Earn & Pelly Projects	01-Jan-74	31-Dec-74
2063	Airborne geophysical data, Anmac Project, 105H	Regional, Geophysical, Strip Charts & Fiducial Films For Airborne Mag EM Survey in Areas ABC of Anmac Project - Includes Mt. Tidd, Klunk Claims & NE of Frances Lake Area of Cambrian Rocks	01-Jan-79	31-Dec-79
2064	Grid extension, Gale Dy Rich, Eastern Associates, 105K	Property, Anvil District, Grid Map Only	01-Jan-74	31-Dec-74
2065	Pelly River Mines Claims 1973 & 74 Exploration	Property, Geological, Geochemical, Geophysical, Drilling, Anvil District	01-Jan-73	31-Dec-74
2066	Property Submitted Shrimp Lake A. Kulan By J.S Brock	Property, Prospecting, Anvil District	01-Oct-70	31-Oct-70
2067	Kay Claims - Geochem	Property, Claim Location, Location Only - No Data	01-Jan-70	31-Dec-70
2068	Rotary hole assays, Faro Claims, by Whitehorse Assay Office, 105K06	Property, Drilling, Anvil District, Faro Mine, FRH Series	01-Jan-65	31-Dec-65
2069	Report on Evaluation of Faro No.1 Ore Body Capital Expenditures Required for IBS Development Estimate of Cash Flows By W.F. James, B.S.W Buffam, & M.A. Cooper	Property, Engineering, Anvil District, Faro Mine	01-Aug-67	31-Aug-67
2070	Geology & ore reserves, Faro Area, Rose Creek, by E.A. Pennebaker, 105K06	for Faro	01-Mar-67	31-Mar-67
2071	Geochemistry, Faro, 105K06	Property, Geochemical, Anvil District, Faro Mine, Field Notes Lab Results Sheets - Some Maps	01-Jan-67	31-Dec-75
2072	Geology, Faro, 105K06	Comparison of Adit to Surface Holes Several Geological Maps	01-Jan-68	31-Dec-71
2073	Geophysics, Faro, 105K06	Property, Geophysical, Anvil District, Faro Mine, Gravity Ground EM CEM Ground Mag IP Airborne Mag EM	01-Jan-65	31-Dec-76
2074	Geochemistry, 105K06	Vangorda Plateau by Dynasty	01-Jan-64	31-Dec-72
2075	Geology, 105K06	Assorted Maps of Anvil Area Geology	01-Jan-65	31-Dec-74
2076	Geochemical results, Anvil Range, 105K06	Property, Geochemical, Anvil District, Geochem Lab Results Sheets Mo Lo Gal Ed Lay Claims	01-Jan-76	31-Dec-76
2077	Diamond drill locations, Bob Dy Rich O.B., by J. Gondi, 105K06	Property, Geological, Drilling, Grid Co-ordinates & Logs of 1971 Drill Holes	01-Jan-71	31-Dec-71
2078	Progress Report 1977-78 Northeast Options Faro Block Covering Pattl, La, Za, Miami, Ko, Claim Blocks By J.G. Simpson & D.S. Jennings	Property Geological, Geophysical, Anvil District, Summary of Airborne & Ground Mag & EM	01-Nov-78	30-Nov-78
2079	Kim Explorations - Jo Claims	Property, Geochemical, Anvil District, Geochem Field Notes & Correspondence	01-Jan-67	31-Dec-67
2080	Irene Claims By R.B Galeski & Others	Property, Geophysical, Anvil District, Gravity, Ground EM & Mag - Maps Only	01-Jan-76	31-Dec-76
2081	Raz Claims, 105K06	Property, Geophysical, Anvil District, Ground Mag & EM - Maps Only	01-Jan-76	31-Dec-76
2082	Wynne Claims Geophysical Maps	Property, Geophysical Turam EM Gravity, CEM, Ground Mag, Maps Only	01-Jan-76	31-Dec-76
2083	OK Claims - Mag Survey By Alrea Exploration Ltd.	Property, Geophysical, Anvil District, Mag Survey Maps Only	01-Jan-66	31-Dec-66
2084	Summary report, Jake Property, by V. Papezik, 105K10	Property, Geological, Geochemical, Geophysical, Drilling, Soil Geochem, Ground Mag - Summary Only No Maps or Data	01-Jan-57	31-Dec-57
2085	Grum Geophysics	Property, Geophysical, Anvil District, Grum Mine, Seismic Survey & Info About Max - Min EM Instrument run @ Grum but no Data	01-Jan-79	31-Dec-83
2086	Grum Underground Reports By Canadian Mine Services	Property, Engineering, Anvil District, Grum Mine	01-Jan-76	31-Dec-77
2087	Grum Chemistry By R.S. Tolbert & Others	Property, Geochemical, Anvil District, Grum Mine, Soil Survey in Gnomes Cap Area - This is "Henry's Tree Farm" Referenced in Another File - Geochem Maps last Pre Development Geochem Survey At Grum - Also Plot of Hg Zn In Grum Ore	01-Jan-82	31-Dec-82
2088	Grum Geology Notes & Cartoon Diagrams	Property, Geological, Anvil District, Grum Mine	01-Jan-83	31-Dec-91
2089	Grum - Grade Sections	Property, Geological, Drilling, Engineering, Anvil District, Grum Mine, Set of Cross Sections Showing Drill Holes, Assay Composites & Contoured Block Model Grades	01-Jan-86	31-Dec-86
2090	Ore reserves, Faro Mine, 105K06	July 1986 - Dec 1992, Various Memos on Reserves Block Models & Production Reconciliations, Pennebaker Reports on Reserves 1967-75	01-Jan-67	31-Dec-92
2091	Grum Kerr Addison Metallurgy	Property, Engineering, Anvil District, Grum Mine, Metallurgical Reports, Documentation of Met Sampling	01-Jan-74	31-Dec-78
2092	Field notes, 105 & 115	Property, Geological, Geochemical, Regional, 1966 Empress Project - Geology, Soils & Other Projects 1973 Anvil Glenlyon Geochem Notes.	01-Jan-66	31-Dec-73

**APPENDIX IV - ANVIL FILE LIST**

LINE	FILE NUMBER	BOX NUMBER	BOX NOTE	NTS	MINFILE	COMPANY
2093	105K03/2089	20050858		105K03	105K101	Curragh Resources Inc.
2094	105B07/2093	20050859		105B07	105B099	Curragh Resources Inc. & Total Enegold Corp
2095	105F10/2091	20050859		105F10, 105F11	105F029	Yukon Minerals Corporation & Pemex Resources Inc.
2096	105L14/2092	20050859		105L14	105L045	
2097	106D01/2095	20050859		106D01	106D009	NDU Resources
2098	115I07/2094	20050859		115I07	115I058	Silver Tusk Mines Ltd. & International Consolidated Platinum Ltd.
2099	105K06/2096	20050860		105K06	105K056	Kerr Addison Mines Limited
2100	105K06/2097	20050860		105K06	105K056	Curragh Resources Inc. & Kerr Addison Mines Ltd.
2101	105K03/2099	20050861		105K03, 105K06	105K055, 105K056	Curragh Resources Inc.
2102	105K033/2107	20050861		105K03, 105K06	105K056, 105K055	Curragh Resources Inc.
2103	105K06/2098	20050861		105K06	105K056	Cyprus Anvil Mining Corporation
2104	105K06/2100	20050861		105K06	105K056	Kerr Addison Mines Limited
2105	105K06/2101	20050861		105K06	105K056	Anvil Range Mining Corporation
2106	105K06/2102	20050861		105K06	105K056	Cyprus Anvil Mining Corporation
2107	105K06/2103	20050861		105K06, 105K03	105K056, 105K055	Cyprus Anvil Mining Corporation, Curragh Resources Inc., & Anvil Range Mining Corporation
2108	105K06/2104	20050861		105K06	105K056	Kerr Addison Mines Limited
2109	105K06/2105	20050861		105K06	105K056	Curragh Resources Inc.
2110	105K06/2106	20050861		105K06	105K056	Curragh Resources Inc.
2111	105C05/2119	20050862		105C05	105D069, 105D178, 105D028	Dunvegan Exploration
2112	105D05/2116	20050862		105D05	105D140	J.P. Ross
2113	105D06/2113	20050862		105D06	105D042	Whitehorse Coal Corporation
2114	105E15/2111	20050862		105E15	105F048	Curragh Resources Inc.
2115	105F07/2117	20050862		105F07, 105F08, 105F09, 105F10	105F013	Cascade Pacific Resources Ltd.
2116	115H08/2110	20050862		115H08	115H013	Archer Cathro & Associates
2117	115I01/2112	20050862		115I01	115I001, 115I02, 115I03	Cyprus Anvil Mining Corporation
2118	115I07/2115	20050862		115I07	115I008	Curragh Resources Inc. & Archer Cathro & Associates
2119	116B10/2108	20050862		116B10	116B087	
2120	116C08/2109	20050862		116C08	116C091	Jack Trace
2121	YUKON WIDE/2114	20050862		YUKON WIDE	Not Applicable	Curragh Resources Inc.
2122	YUKON WIDE/2120	20050862		YUKON WIDE	Not Applicable	Cyprus Anvil Mining Corporation
2123	YUKONWIDE/2118	20050862		YUKON WIDE	Various	Yukon Concentrators Ltd.
2124	105K/2121	20050863		105K	Various	Dynasty Explorations Limited
2125	105K/2122	20050863		105K	Various	
2126	105K02/2123	20050863		105K02	105K039, 105K037	Dynasty Explorations Limited
2127	YUKON WIDE/2124	20050863		YUKON WIDE	Various	Atlas Exploration Limited & Dynasty Explorations Limited
2128	105K02/2126	20050864		105K02, 105K03, 105K06, 105K07	Various	Anvil Mining Corporation, Cyprus Anvil Mining Corporation



**APPENDIX IV - ANVIL FILE LIST**

LINE	TITLE	CONTENT	From DATE	to DATE
2093	Dy drilling, 105K03	for 1990 Drill Holes	01-Jan-90	31-Dec-90
2094	Logan Project	Potential Acquisition	01-Jan-88	31-Dec-90
2095	1988 Reports on exploration program, Ketza Project, by B.P. Fowler & P. Ramaekers, 105F10 & 105F11	Near Ground Hog Creek Property, VLF EM, Underground Sampling, Diamond Drilling & Text Maps May Be in Another File.	01-Jan-88	31-Dec-88
2096	Clear Lake Property, 105L14	Property, Geological, Engineering, Notes on Potential, Valuation, Possible Acquisition etc.	01-Jan-80	31-Dec-90
2097	Marg Property	Property, Geological, Geochemical, Geophysical, Drilling, Horizontal Loop, VLF EM Ground Mag Pb Ag As Au Cu Zn Soils	01-Jan-88	31-Dec-89
2098	Tinta Hill Deposit - Geological Report & Valuation Report by T.R Tough, R.O Glanville & A.I Fisher	Property, Geological, Geochemical, Geophysical, Drilling, Engineering, Appear to be Mostly Summaries of Earlier Work.	01-Jan-83	31-Dec-88
2099	Grum Metallurgical By R. Coleman & Others	& Sampling Info	01-Jan-77	31-Dec-77
2100	Grum Reserves & Block Models	Property, Geological, Engineering, Anvil District, Grum Mine, Info On Various Block Models By Grum	01-Jan-76	31-Dec-90
2101	Grum & Vangorda Assay Data	Property, Drilling, Anvil District, Grum Mine, Vangorda Mine, Assay Certificates, Notes & Statistical Summary of Drill Core Assays	01-Jan-87	31-Dec-88
2102	Grum & Vangorda Plateau Surveys	Property, Drilling, Regional, Engineering, Anvil District, Grum Mine, Vangorda Mine, Notes on Control Surveys, Grum Core Rack Inventory & Misc Maps	01-Jan-88	31-Dec-90
2103	Grum - Bedrock Surface & Fault Surface Coordinates By L.C Pigage	Bedrock Surface & Drill Hole Selected Faults	01-Jan-85	31-Dec-85
2104	Grum Underground Photographs By J.Paxton	Property, Geological, Anvil District, Grum Mine, Photographs of 84W Cross Cut Along With Wall Map.	01-Jan-76	31-Dec-76
2105	Grum 1996 Drilling By J.T Kellner	Property, Geological, Drilling, Anvil District, Grum Mine, Logs & Short Report	01-Jan-96	31-Dec-96
2106	Grum Ore Reserves - Simpson Adamson Hand Calculation	Property, Geological, Engineering, Anvil District, Grum Mine, Sections & Summary Report or Recalculation of Reserves as Check on Block Modeling Etc.	01-Dec-82	31-Dec-82
2107	Grum Geotechnical	& Piteau Reports in 1987 to 1995 on Groundwater & Wall Stability Jilson 1985 Memo on Structures With Wall Stability Issues.	01-Jan-85	31-Dec-95
2108	Grum - Economic Assessments By G.M Hogg & C.E Michener	Property, Engineering, Anvil District, Grum Mine	01-Jan-75	31-Dec-76
2109	Grum Assays By L.C Pigage	Property, Anvil District, Drilling, Grum Mine, Assay Statistics & Chuck Assay Data	01-Jan-90	31-Dec-90
2110	Grum Metallurgy	Property, Engineering, Anvil District, Grum Mine, Test Work on Grum in Relation to Textures.	01-Jan-91	31-Dec-93
2111	Geological report, Big, Phil, Tog, Got & Pot Claims, by W.A. Taylor, 105C05	Property, Geological, Geochemical, Trenching	01-Jan-89	31-Dec-89
2112	Rose Lake Puppy Love Claims By K.Watson & R. Joy	Property, Geological, Geochemical, Trenching, Copies of 1978 & 1979 Assessment Reports by Watson & Joy	01-Jan-78	31-Dec-79
2113	Whitehorse Coal Property, by L.Carlyle & J.H Perry	Property, Geological, Drilling, Engineering, Test Pit, Bulk Sampling, Coal Gravity Etc.	01-Jan-87	31-Dec-88
2114	Geological & drilling report, Ross River, coal, by L.C. Pigage, 105E15	Property, Geological, Drilling, Assessment report, Related Logs Maps & Other Notes	01-Jan-87	31-Dec-88
2115	Matthew Claim Group by M.J. Burson	Property, Geological, Geochemical, Prospecting	01-Jan-89	31-Dec-89
2116	Braeburn Coal, methane, 115H08	Property, Geological, Engineering, Notes Only	01-Jan-91	31-Dec-91
2117	Carmacks Coal, miscellaneous maps, 115I01	Property, Claim Location, Mostly old Survey Maps & Claim Sheets	01-Jan-60	31-Dec-69
2118	Williams Creek	Property, Geological, Engineering, Reports on Metallurgy, Potential of Economic Evaluation by Kilborn	01-Jan-90	31-Dec-90
2119	Kiwi Claims, Seela Pass By L.McLennan & P.D Van Angeren	Property, Geological, Geochemical, Drilling, Geochem Rock Soil Pb Zn Ag Both Reports Appear to Be Assessment Reports McLennan 1975 & Vangorda 1986.	01-Jan-75	31-Dec-86
2120	Coal Creek, 116C08	Property, Geological, Mostly Just Excerpts From Government Reports	01-Jan-85	31-Dec-85
2121	Yukon Coal	Regional, Geological, Mostly Published info On Yukon Coal	01-Jan-86	31-Dec-86
2122	NTS File System Index	Regional, index to CAMC's Reports in NTS Filing Index - May Be of Use in Finding Specific Reports but not Kept Current & Many Items Probably Now Missing	01-Jan-80	31-Dec-80
2123	Detailed work program for Yukon Concentrators Ltd., by S.D. MacDonald & L.W. Carlyle	Property, Geological, Geochemical, Geophysical, Regional, No Data Promotional Proposal to Work in Several Areas of Yukon, Quiet Lake, Big Campbell Creek, Mt. Byng, Kluane Range	01-Jan-88	31-Dec-88
2124	Grid Survey Field Notes		01-Jan-65	31-Dec-66
2125	Field note books, 105K	Property, Geological, Geophysical, Geochemical Geology & Survey & Soil Sampling Notes - Various Locations, Earn Project, Magundy	01-Jan-66	31-Dec-73
2126	Field notes, geophysical surveys, 105K02	Property, Geophysical, Anvil District, EM & Mag Field Notes Foto, Nasty & Cub Grids	01-Jan-72	31-Dec-72
2127	Field notes, by C. Godwin, G. Pearse, P. Dean, P. Shihota	Property, Geological, Geochemical, Geophysical, Regional, Max Claims - Dawson Range OEX, Claire Creek (Coal?) - Godlin Project	01-Jan-69	31-Dec-73
2128	Geophysical Survey Field Notes	Property, Geophysical, EM Mag & Gravity Survey Field Notes, Janice Sea Beta Ace Pen BP Dea Cub Bun Gal Grids	01-Jan-66	31-Dec-78

**APPENDIX IV - ANVIL FILE LIST**

LINE	FILE NUMBER	BOX NUMBER	BOX NOTE	NTS	MINFILE	COMPANY
2129	105K02/2126	20050864		105K02, 105K03, 105K06, 105K07	Various	Anvil Mining Corporation, Cyprus Anvil Mining Corporation
2130	105K03/2125	20050864		105K03	105K055	Cyprus Anvil Mining Corporation & Curragh Resources Inc.
2131	105K06/2080	20050865		105K06	105K061	Cyprus Anvil Mining Corporation & Curragh Resources
2132	105K06/2081	20050865		105K06	105K061	Cyprus Anvil mining Corporation
2133	105K06/2082	20050865		105K06	105K061	Cyprus Anvil Mining Corporation & Dome Petroleum
2134	105K06/2083	20050865		105K06	105K061	Cyprus Anvil Mining Corporation
2135	105K06/2084	20050865		105K06	105K061	Anvil Mining Corporation
2136	105K06/2085	20050865		105K06	105K061	Dynasty Explorations Limited
2137	105K06/2086	20050865		105K06	105K061	Anvil Mining Corporation
2138	105K06/2087	20050865		105K06	105K061	Dynasty Explorations Limited & Anvil Mining Corporation
2139	YUKON WIDE/2088	20050866	Entire Box is 1 file	YUKON WIDE	Not Applicable	Curragh Resources Inc.
2140	105A/2127	20050867		105A, 105K, 105L	Various	Cyprus Anvil Mining Corporation
2141	105K06/2128	20050867		105K06, 105K07, 105K10, 105K11	105K084, 105K078 & Others	Cyprus Exploration Corporation, Ridgemont Mining Corp. & Kangaroo Exploration Corp
2142	106/2130	20050867		106	Not Applicable	Cyprus Anvil Mining Corporation
2143	YUKON WIDE/2126	20050867		YUKON WIDE	Various	Dynasty Explorations Limited & Cyprus Anvil Mining Corporation
2144	YUKON WIDE/2129	20050867		YUKON WIDE	Various	Atlas Exploration Limited & Dynasty Explorations Limited
2145	105K/2131	20050868	Entire Box is 1 file	105K	Not Applicable	Dynasty Explorations Limited
2146	105A08/2143	20050869		105A08	105A018, 105A030	Cyprus Anvil Mining Corporation
2147	105A15/2137	20050869		105A15	105A022	Cyprus Anvil Mining Corporation
2148	105B02/2145	20050869		105B02	Not Applicable	Curragh Resources Inc.
2149	105B14/2139	20050869		105B14	105B045	Orpex Minerals Inc.
2150	105C05/2153	20050869		105C05	105C028	Dunvegan Exploration Limited
2151	105D14/2160	20050869		105D14	105D151	Curragh Resources Inc.
2152	105F07/2132	20050869		105F07, 105F08, 105F09, 105F10	105F013	Oro Bravo Resources Ltd.
2153	105F07/2146	20050869		105F07	105F012	Cyprus Anvil Mining Corporation, Curragh Resources Inc., Anvil Range Mining Corporation
2154	105F10/2159	20050869		105F10	105F029	Curragh Inc. & Yukon Minerals Corporation
2155	105G/2150	20050869		105G	Not Applicable	Northern Dynasty Explorations Ltd.
2156	105G01/2151	20050869		105G01	105G083	Northern Dynasty Explorations Ltd.
2157	105G12/2152	20050869		105G12	105G048	Northern Dynasty Explorations Ltd.
2158	105H03/2136	20050869		105H03	105H012	Cyprus Anvil Mining Corporation
2159	105I/2147	20050869		105I	Not Applicable	Atlas Exploration Limited
2160	105I06/2142	20050869		105I06, 105I11	Not Applicable	Cyprus Exploration Corporation Ltd.
2161	105J01/2138	20050869		105J01	105J031	Cyprus Anvil Mining Corporation
2162	105K/2156	20050869		105K	105K051, 105K053	Doron Explorations Inc.
2163	105K02/2155	20050869		105K02	105K009	Curragh Resources Inc.
2164	105K03/2158	20050869		105K03	105K011	Curragh Resources Inc.
2165	105K05/2134	20050869		105K05	105K064, 105K065	Curragh Resources Inc.
2166	105K05/2154	20050869		105K05	105K068	Eagle Lake Explorations Ltd.
2167	105L01/2161	20050869		105L01	105L001	Greater Lenora Resources
2168	105L04/2149	20050869		105L04	105L044 (North of)	Curragh Resources Inc.
2169	105LM/2135	20050869		YUKON ALASKA	Not Applicable	Atlas Exploration Limited
2170	105M14/2144	20050869		105M14	105M021	Archer Cathro & Associates Inc., Jersey Consolidated Mines Ltd.

## APPENDIX IV - ANVIL FILE LIST

LINE	TITLE	CONTENT	From DATE	to DATE
2129	Geophysical Survey Field Notes	Property, Geophysical	01-Jan-66	31-Dec-78
2130	Vangorda Drilling Sperry Sun Survey Disks	Property, Drilling, Anvil District, Vangorda Mine	01-Jan-78	31-Dec-88
2131	14+25, 29+000, by R.S. Tolbert, 105K06	Property, Geological, Anvil District, Faro Mine, Report to Accompany a Set of Maps Filed Elsewhere	01-Mar-86	31-Dec-86
2132	Drilling & geological interpretation, Faro, zone 3, 105K06	& Tolbert 1984 Assessment Report on Faro 66 Claim (Faro Underground Area SW of Zone 3 Mainly)	01-Jan-77	31-Dec-84
2133	Deposit zones 1 & 2 reviews, Faro, by G.I. Hall, 105K06	Faro Deposit	01-Jan-84	31-Dec-84
2134	Reserve calculation, Faro, zone 3, by J.G. Simpson & T.J. Adamson, 105K06	Property, Geological, Anvil District, Faro Mine, Zone 3 Sections 124-130 Hand Calculation of Reserves	01-Apr-83	30-Apr-83
2135	Surveys, claims & grid locations, Faro, 105K06	Property, Claim Location, Anvil District, Faro Mine, Copy of Legal Surveys & Grid Maps	01-Jan-65	31-Dec-66
2136	Geophysics, Faro, 105K06	Property, Geophysical, Anvil District, Faro Mine, Gravity, CEM, JEM, Ground Magnetometer Maps	01-Jan-65	31-Dec-65
2137	Assays, Faro, 105K06	Property, Drilling, Anvil District, Faro Mine, Assays Certificates for 1966-67 Holes	01-Jan-66	31-Dec-67
2138	Geology & drilling, Faro, 105K06	Maps 1971 & Earlier	01-Jan-66	31-Dec-71
2139	Computer disks, 5.25" floppy's, whole box	Various Projects - AutoCAD Drawings, Spreadsheets with Reserves, Assays Drilling Geological Engineering Data Etc.	01-Jan-86	31-Dec-93
2140	Geological & geochemical field notes, by J.W. Mustard, D. Perkiins & Others, 105A	Property, Geological, Tenas Project Geology, Hy Sun Moon Till Geology, Anvil - Glenlyon Blind Creek Soil Sampling Geochemical	01-Jan-73	31-Dec-80
2141	Field notes, Anvil Range & Earn Projects, 105K06	Property, Geological, Geochemical, Geophysical, Regional	01-Jan-72	31-Dec-74
2142	Field notes, 106	Regional, Geological, Geochemical, Field Notes	01-Jan-75	31-Dec-75
2143	Geological field notes, by W.J. Roberts	Property, Regional, Geological, Field Notes for Reef, Swim Basin (foto nasty), Minto OEX, OZ, VEG, Will, Sourdough	01-Jan-72	03-Dec-74
2144	Field notes	Property, Geological, Geochemical, Geophysical, Keg Claims & Fyre Lake Mag Geology & Geochem, Ho ho - Bram Geochem Mag EM Godlin Project, Kaza Copper, Vina	01-Jan-70	31-Dec-73
2145	Airborne geophysical survey film canisters, by Lockwood Survey Corporation Ltd., 105K	Include Other Survey Areas	01-Jan-65	31-Dec-65
2146	Hy - Sun - Moon Pb Isotope Data By R. Parrish	Property, Geological, Geochemical Research	01-Apr-82	30-Apr-82
2147	A report on a geochemical survey, The King Claims, by G.A. Jilson, 105A15	Property, Geological, Geochemical, Geophysical, Soils Pb Zn Cu W Airborne EM Assessment Report	01-Oct-80	31-Oct-80
2148	Midway - Exploration	Property, Engineering, Comments on Metallurgy & Possible Backhaul to Sa Dena Hes Mill	01-Jan-75	31-Dec-75
2149	Addendum report, The Matt Mathew & Hugh Creek Claims, Watson Lake Mining District, 105B14	Property, Geological, Geochemical	01-Dec-88	31-Dec-88
2150	Diamond drilling & bulk sampling assessment report on the T06 property, by M.P. Webster, 105C05	Property, Geological, Drilling, Trenching	01-Nov-90	30-Nov-90
2151	Dio Claims, Kreft Pilot Mountain, by G. Jilson, 105D14	Property, Geological, Notes & Assays from Field Exam	01-Apr-88	30-Apr-88
2152	1995 Report on the soil geochemistry, magnetometer & VLF electromagnetic geophysical surveys, Mamu 1-23 Bravo 24-44 Claims, by R.A. Doherty, 105F07	Property, Geological, Geochemical, Geophysical, Drilling, Assessment Report	01-Jan-96	31-Jan-96
2153	MM Claims JV Correspondence	Property, Geological, Drilling Correspondence & Budgets AFEs Etc - Also Assessment Report on Trenching by L. C. Pigage 1988 & Comments on Problems With Drill Data At MM	01-Jan-77	31-Dec-96
2154	Groundhog Creek Property	Property, Notes on Property	01-Oct-88	31-Oct-88
2155	Notes on 1988 Reconnaissance Exploration by G. Gorzynski	Regional, Geological, Geochemical	01-Apr-89	30-Apr-89
2156	Lion Property 1988 Summary Report. By G.Gorzynski	Property, Geological, Geochemical, Rock Silt Soil - Multielement	01-Dec-88	31-Dec-88
2157	Lug Property, 1988 Summary Report Geology Geochemistry Geophysics by G. Gorzynski	Property, Geological, Geochemical, Geophysical, Multielement Geochem - Soils & Silts Ground Mag & EM	01-Dec-88	31-Dec-88
2158	A report on a soil geochemical & electromagnetic survey, The Hawk Claims, by G.A. Jilson, 105H03	Property, Geological, Geochemical, Geophysical, Assessment Report Ground EM - Cu Pb Zn Soils	01-Nov-80	30-Nov-80
2159	Mineral occurrence list, 105I	Regional, List of 16 Mineral Occurrences - including One Pegmatite With Beryl	01-Jan-73	31-Dec-73
2160	Claim location Map Summit Lake Area, 105I06	Regional, Claim Location	01-Jan-73	31-Dec-73
2161	A report on a geochemical survey, The Greggje Claims, by G.A. Jilson, 105J01	Property, Geological, Geochemical, Soils Cu Pb Zn, Assessment Report	01-Oct-80	31-Oct-80
2162	Preliminary evaluation report, Cody Ridge Property, by G.S. Davidson & J.E. Wallis, 105K	Property, Geological	01-Mar-87	31-Mar-87
2163	Grew Creek	Property, Geological, Notes on Property Only	01-Jan-88	31-Dec-88
2164	Landar Claims By G.Jilson	Property, Geological, Notes From Field Exam, Assays	01-Sep-87	30-Sep-87
2165	Petrography, Northwest Faro, by K.E. Northcote, 105K05	37 Specimens	01-Oct-89	31-Oct-89
2166	Eagle Lake Explorations, Lower Anvil Creek Area, 105K05	Property, Geological, Geophysical, Reinterpretation of Old Gravity Data	01-Jan-88	31-Dec-88
2167	Yukon Property Submittals Greater Lenora Resources	Property, Geological, Notes/Correspondence only	01-Jan-90	31-Dec-90
2168	Eagle Nest Bluff, limestone, 105L04	Property, Geological, Attempt to Acquire Limestone Source - Assay of Limestone	01-Jan-86	31-Dec-86
2169	Tintina Exploration Project Yukon & Alaska by D.D Campbell, & C.R Saunders	Regional, Proposal for Program	01-Apr-69	30-Apr-69
2170	Proposed Exploration Target Eagle Vein Keno Hill District Yukon Territory By A.R Archer	Property, Geological, Proposal to do Work Only	01-Jun-73	30-Jun-73

**APPENDIX IV - ANVIL FILE LIST**

LINE	FILE NUMBER	BOX NUMBER	BOX NOTE	NTS	MINFILE	COMPANY
2171	105O07/2162	20050869		105O07	105O044	Curragh Resources Inc.
2172	105P/2140	20050869		105P	Not Applicable	Welcome North Mines Ltd.
2173	106C07/2141	20050869		106C07	106C020	Cyprus Exploration Corporation Ltd. & Barrier Reef Resources
2174	115I06/2133	20050869		115I06	115I054	Doron Explorations Inc.
2175	115P01/2157	20050869		115P01	115P038	Curragh Resources Inc.
2176	YUKON WIDE/2148	20050869		YUKON WIDE	Not Applicable	Cyprus Anvil Mining Corporation Hudson's Bay Oil & Gas Ltd.
2177	105K03/2164	20050870		105K03	105K055, 105K061	Cyprus Anvil Mining Corporation
2178	105K06/2163	20050870		105K06	105K056	Curragh Resources Inc.
2179	105K06/2165	20050870		105K06	105K056	Kerr Addison Mines & AEX Minerals Ltd.
2180	105K06/2166	20050870		105K06	105K056	Kerr Addison Mines Limited
2181	105K06/2167	20050870		105K06	105K056	Kerr Addison Mines Limited
2182	105K03/2175	20050871		105K03	105K101	Curragh Resources Inc.
2183	105K03/2175	20050871		105K03	105K101	Curragh Resources Inc.
2184	105K03/2175	20050871		105K03	105K101	Curragh Resources Inc.
2185	105K03/2175	20050871		105K03	105K101	Curragh Resources Inc.
2186	105K03/2175	20050871		105K03	105K101	Curragh Resources Inc.
2187	105K03/2176	20050871		105K03	105K101	Curragh Resources Inc.
2188	105K03/2177	20050871		105K03	105K055	Curragh Resources Inc.
2189	105K06/2178	20050872	Entire Box is 1 file	105K06	105K056	Cyprus Anvil Mining Corporation & Kerr Addison Mines Ltd.

**APPENDIX IV - ANVIL FILE LIST**

LINE	TITLE	CONTENT	From DATE	to DATE
2171	Property, Geological, Notes from Field Exam	Property, Geological, Notes from Field Exam	01-Aug-88	31-Aug-88
2172	Welcome North Samples - Assay Results	Regional, Geological, Assay Results from Several Properties - Many In NWT	01-Jan-73	31-Dec-73
2173	Property, Report Goz Creek Bonnet Plume Area	Property, Geological, Claim Location	01-Jan-73	31-Dec-73
2174	A valuation of the Laforma Gold Mine, by R.O. Glanville, 115I06	Property, Engineering	01-Oct-88	31-Oct-88
2175	Jim Carson Property by G. Jilson	Property, Geological, Notes on Field Examination	01-Jan-86	31-Dec-86
2176	Management committee minutes & agreements, Anmac Project	Regional	01-Jan-76	31-Jan-82
2177	Geotechnical, Faro & Vangorda, 105K03	Waste Dump Stability Monitoring of Slide on NE Wall of Faro Pit	01-Jan-80	31-Dec-92
2178	Grum Geotechnical	Property, Engineering, Anvil District, Grum Mine, Various Reports on De Watering Pit Wall & Waste Dump Stability	01-Jan-89	31-Dec-92
2179	Grum JV Drill Logs	Property, Geological, Drilling, Anvil District, Grum Mine, Logs for Surface Holes	01-Jan-73	31-Dec-76
2180	Grum Joint Venture Survey Calculations	& DDHs UG Survey Revised Later by CAMC	01-Jan-75	31-Dec-77
2181	Grum Underground by Canadian Mine Services	Property, Engineering, Anvil District, Grum Mine, Report on Cost Estimates & Actual Costs for Underground Work at Grum, Drawings of Underground	01-Jan-75	31-Dec-77
2182	Mineral inventory report W189, Dy, by C.V. Reed & J. Charnoly, 105K03	Resource Estimate for Dy - Has All Drawings & Text	01-Jan-90	31-Dec-90
2183	Mineral inventory report W189, Dy, by C.V. Reed & J. Charnoly, 105K03	Resource Estimate for Dy - Has All Drawings & Text	01-Jan-90	31-Dec-90
2184	Mineral inventory report W189, Dy, by C.V. Reed & J. Charnoly, 105K03	Resource Estimate for Dy - Has All Drawings & Text	01-Jan-90	31-Dec-90
2185	Mineral inventory report W189, Dy, by C.V. Reed & J. Charnoly, 105K03	Resource Estimate for Dy - Has All Drawings & Text	01-Jan-90	31-Dec-90
2186	Mineral inventory report W189, Dy, by C.V. Reed & J. Charnoly, 105K03	Resource Estimate for Dy - Has All Drawings & Text	01-Jan-90	31-Dec-90
2187	Shaft pilot hole, report WH8906, Dy, by J. Nylberg, 105K03	Property, Drilling, Anvil District, Dy/Grizzly Deposit Assessment Report	01-Jan-89	31-Dec-89
2188	Geology, Vangorda lead (Pb), zinc (Zn) & silver (Ag) deposit, report 3, by D. Brown, 105K03	Property, Geological, Anvil District, Vangorda Mine Research	09-Mar-92	31-Mar-92
2189	Grum Metallurgy	Property, Engineering, Anvil District, Grum Mine, Various Reports Metallurgical Test Work - Noranda Milling Committee Minutes	01-Jan-75	31-Dec-83