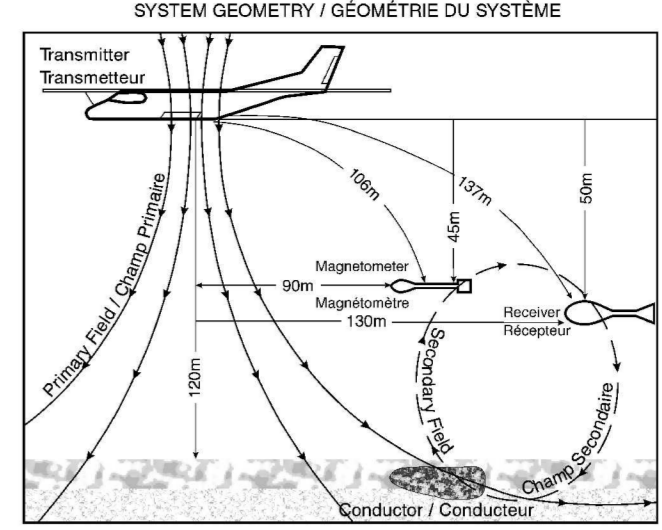
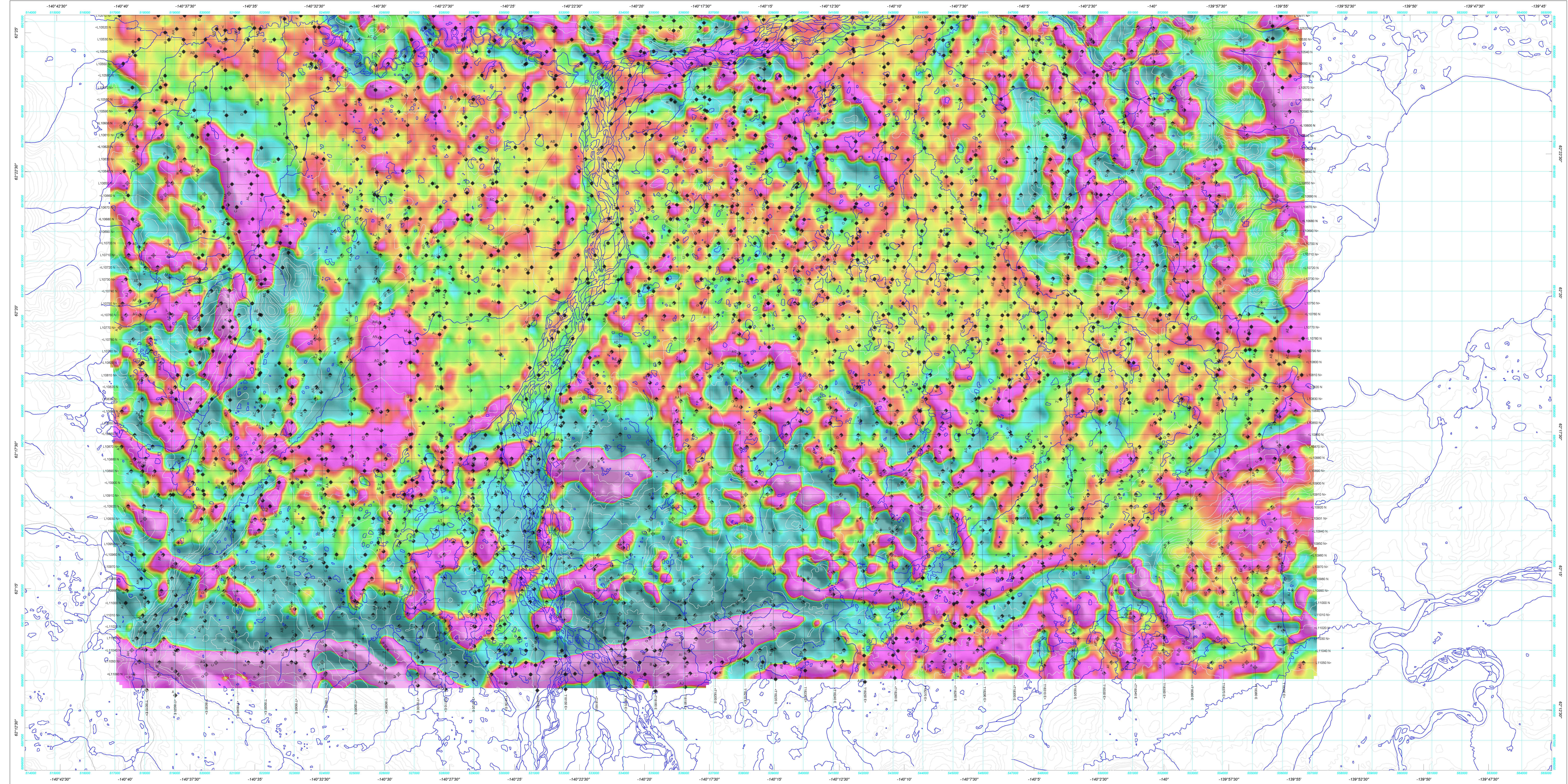
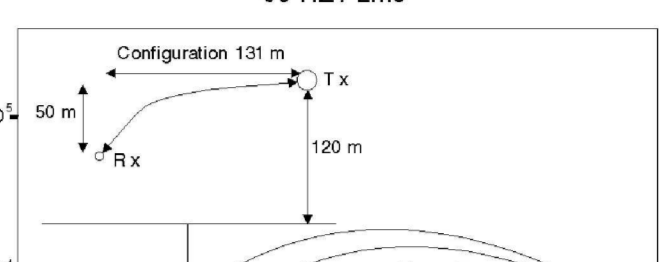


GEOPHYSICAL SERIES / SÉRIE DES CARTES GÉOPHYSIQUES

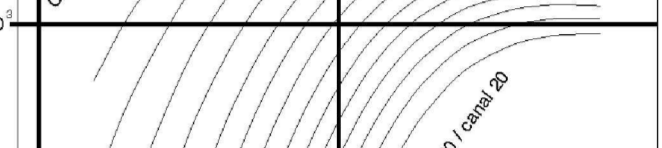
DÉRIVÉE PREMIÈRE VERTICALE DU CHAMP MAGNÉTIQUE



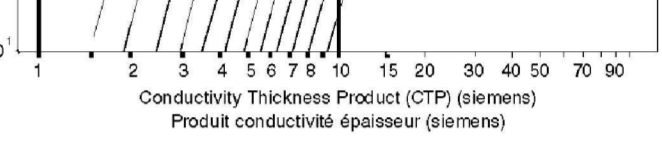
NOMOGRAM / NOMOGRAMME VERTICAL PLATE / PLAQUE VERTICALE 90 HZ / 2ms



EM DECAY CONSTANT



FIRST VERTICAL DERIVATIVE OF THE MAGNETIC FIELD



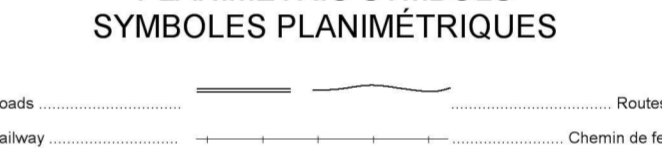
ELECTROMAGNETIC ANOMALY SYMBOLS / SYMBOLES DES ANOMALIES ELECTROMAGNETIQUES

Table of symbols for electromagnetic anomalies, including cultural/anthropogenic features, channels, and faults.

PLANIMETRIC SYMBOLS / SYMBOLES PLANIMÉTRIQUES

Table of symbols for planimetric features such as roads, rivers, and power lines.

CARTE DE LA COMPOSANTE RESIDUELLE DU CHAMP MAGNÉTIQUE



CONDUCTIVITÉ APPARENTE

CONSTANTE DE TEMPS EM

ANOMALIES EM

DÉRIVÉE PREMIÈRE VERTICALE DU CHAMP MAGNÉTIQUE

MAP SHEET SUMMARY / SOMMAIRE DES FEUILLETS

Table listing the sheets in the series: 115 J4, 115 J5, 115 K1, 115 K2, 115 K7, 115 K8.

MEGATEM II SURVEY, CENTRAL STEVENSON RIDGE AREA, YUKON

Leve MEGATEM II, région centrale de Stevenson Ridge, Yukon

Author: R. Dumont

Author: R. Dumont

Author: R. Dumont

Author: R. Dumont

Author: R. Dumont

Author: R. Dumont

Author: R. Dumont

Author: R. Dumont

Author: R. Dumont

Author: R. Dumont

Author: R. Dumont

Author: R. Dumont

Funding for this project was provided through the Strategic Investments in Northern Economic Development (SINED) program of Indian and Northern Affairs Canada and the Geomapping for Energy and Minerals (GEM) Program of the Earth Sciences Sector, Natural Resources Canada.

GSC OPEN FILE 6083 / DOSSIER PUBLIC 6083 DE LA CGC / YGS OPEN FILE 2009-3 / DOSSIER PUBLIC 2009-3 DE LA CGC

Digital versions of this map, corresponding digital profile and gridded data, and similar data for adjacent aeromagnetic surveys can be downloaded, at no charge, from Natural Resources Canada's Geoscience Data Repository for Aeronautic Data at http://gdr.nrc.ca/gdr/geomag/.

Digital versions of this map, corresponding digital profile and gridded data, may also be purchased from Geoscience Information and Sales, Yukon Geological Survey, Government of Yukon, P.O. Box 2703 (K102), Whitehorse, Yukon, Y1A 2G8.

On peut télécharger gratuitement, depuis la section sur les Données géométriques de l'Environnement des Ressources naturelles Canada à l'adresse Web http://gdr.nrc.ca/gdr/geomag/, des versions numériques de cette carte, les données numériques correspondantes en format profil et en format maille ainsi que des données numériques issues des levés géométriques adjacents.

Des versions numériques de cette carte, des données numériques correspondantes en format profil et en format maille sont aussi en vente au Geoscience Information and Sales, Commission géologique du Yukon, Gouvernement du Yukon, C.P. 2703 (K102), Whitehorse (Yukon) Y1A 2G8.

GEOPHYSICAL SERIES / SÉRIE DES CARTES GÉOPHYSIQUES

Parts of NTS / Parties des SNRC

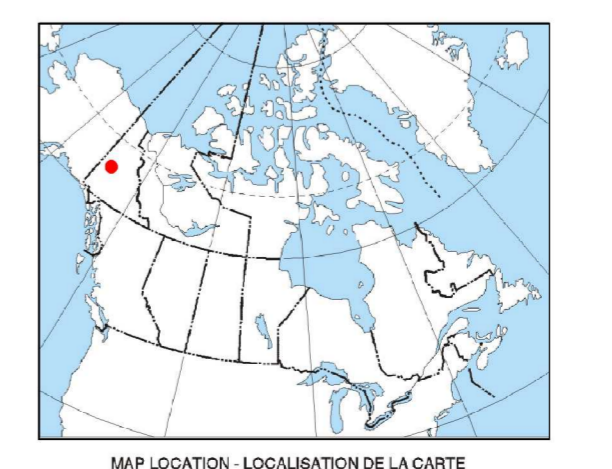
115 J4, 115 J5, 115 K1, 115 K2, 115 K7, 115 K8

MEGATEM II SURVEY, CENTRAL STEVENSON RIDGE AREA, YUKON

Leve MEGATEM II, région centrale de Stevenson Ridge, Yukon

FIRST VERTICAL DERIVATIVE OF THE MAGNETIC FIELD / DÉRIVÉE PREMIÈRE VERTICALE DU CHAMP MAGNÉTIQUE

Scale 1:50 000 - Échelle 1/50 000



Geological Survey of Canada logo