

LEGEND

BOUGUER GRAVITY ANOMALY

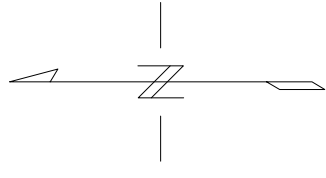
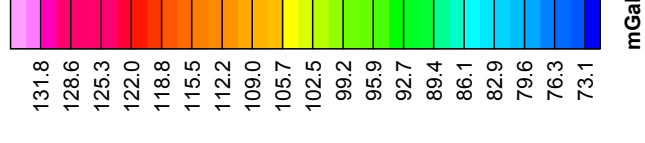
INSTRUMENT : Scintrex Autograv CG-5

GRIDDING ALGORITHM : Minimum Curvature

GRID CELL SIZE : 200 m

CORRECTED FOR : Drift, Bouguer, Bullard-B, Free-Air,
Bathymetric, Latitude and Topographic

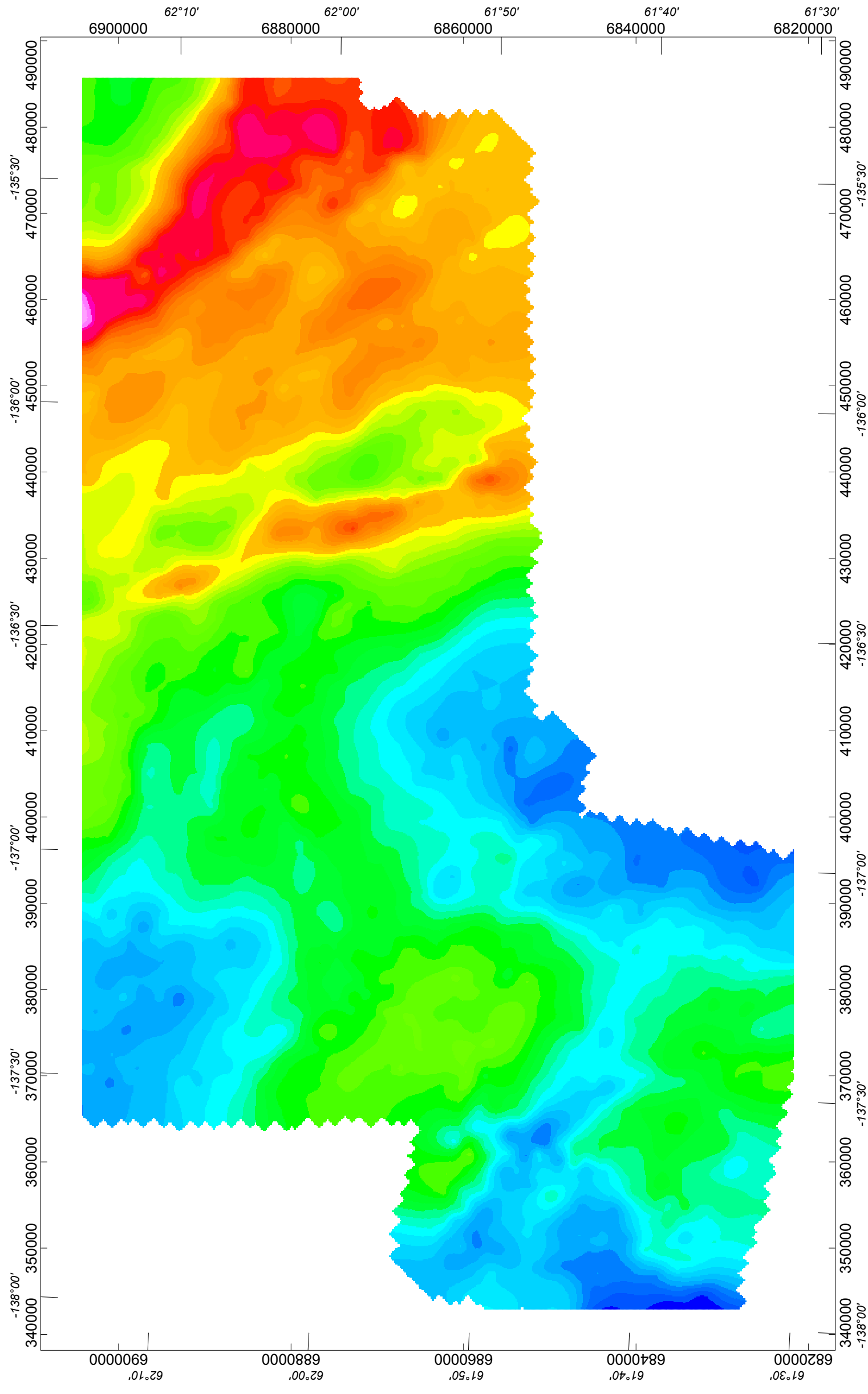
DATA FILE : compilation2011to2012.gdb



Scale 1:500000



(meters)
NAD83 / UTM zone 8N



Yukon Geological Survey

Compilation 2011 & 2012 BOUGUER GRAVITY ANOMALY

YUKON TERRITORY, CANADA
NTS : 105

DATE SURVEYED : 2011 & 2012

MAP NAME : compilation2011to2012.map (5-Jun-2012/IK)

AURORA GEOSCIENCES LTD.