

LEGEND

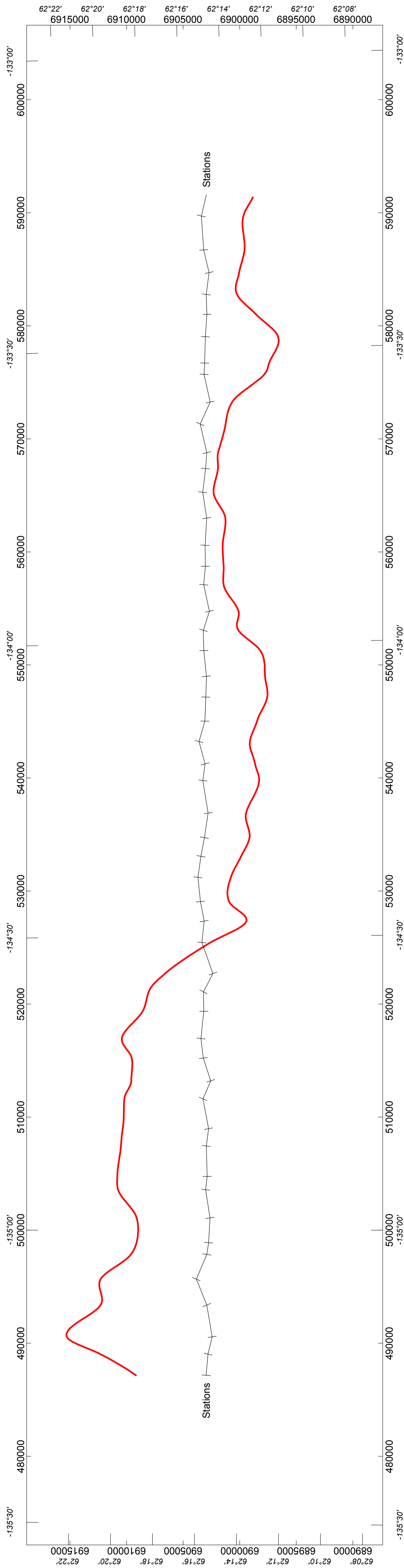
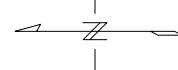

BOUGUER GRAVITY ANOMALY PROFILE

INSTRUMENT : Scintrex Autograv CG-5
 CORRECTED FOR : Drift, Bouguer, Bullard-B, Free-Air,
 Latitude and Topographic
 DATA FILE : gravFinal2012.gdb
 OPERATORS : IK, GH, P.J, DH, JB

TOTAL STATIONS SURVEYED : 1355

Bouguer Gravity Profile : 

PROFILE SCALE : 1 cm = 0.5 mGal



Yukon Geological Survey

Carmacks

BOUGUER GRAVITY ANOMALY PROFILE

YUKON TERRITORY, CANADA
 NTS : 105(E,F,H,K,L)
 DATE SURVEYED : March-April 2012
 MAP NAME : gravProfile2012.map (15-May-2012/IK)

AURORA GEOSCIENCES LTD.