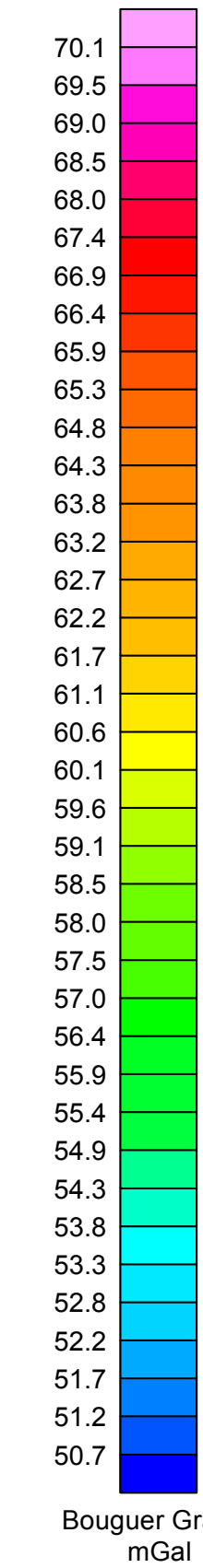


**LEGEND**

- gravity station
- topographic contour
- ~ watercourse
- ◊ waterbody
- National Topographic System grid (1:50 000 scale)

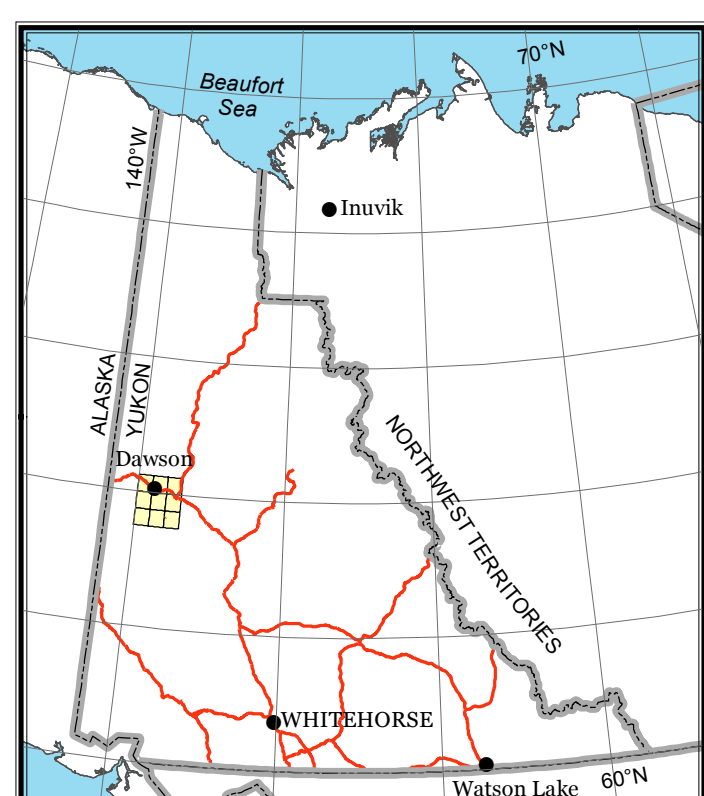


**BOUGUER GRAVITY ANOMALY INFORMATION**

INSTRUMENT: Scintrex Autograv CG-5  
 GRIDDING ALGORITHM: Minimum Curvature  
 GRID CELL SIZE: 250 m  
 CORRECTED FOR: Drift, Bouguer, Bullard-B, Free-Air, Latitude and Topographic  
 FILTER: Upward Continued 4000m  
 OPERATORS: IK & PJ  
 TOTAL STATIONS SURVEYED: 300

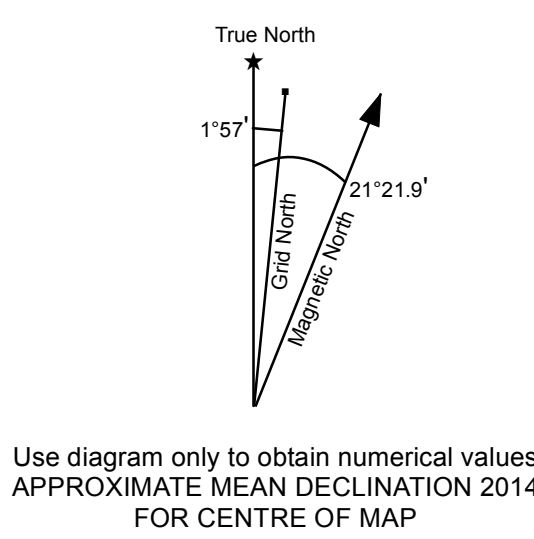
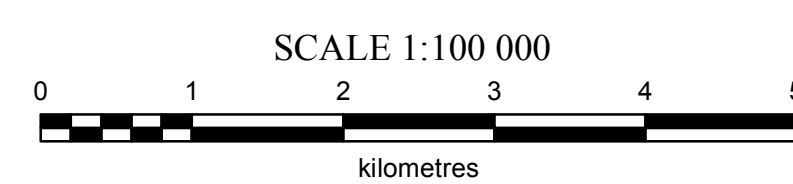
**RECOMMENDED CITATION**

Aurora Geosciences Ltd., 2014. Klondike Regional Gravity Survey. Yukon Geological Survey, Open File 2014-10, 3 sheets.  
 Digital cartography and drafting by J.O. Bruce, Yukon Geological Survey.  
 Any revisions or additional geological information known to the user would be welcomed by the Yukon Geological Survey.  
 Paper copies of this map and the accompanying data may be purchased from Yukon Geological Survey, Energy, Mines and Resources, Government of Yukon, Room 102 - 300 Main St., Whitehorse, Yukon, Y1A 2B5. Ph. 867-667-3201, Email geology@gov.yk.ca.  
 A digital PDF (Portable Document File) file of this map and data may be downloaded free of charge from the Yukon Geological Survey website: <http://www.geology.gov.yk.ca>.



1:100 000-scale topographic base data produced by CENTRE FOR TOPOGRAPHIC INFORMATION, NATURAL RESOURCES CANADA  
 ONE THOUSAND METRE GRID  
 Universal Transverse Mercator Projection  
 North American Datum 1983  
 Zone 7  
 CONTOUR INTERVAL 20 METRES  
 Elevations in metres above Mean Sea Level

**UPWARD CONTINUED 4000M BOUGUER GRAVITY  
 KLONDIKE REGIONAL GRAVITY SURVEY  
 YUKON**



116B/4 SWEDE CREEK	116B/3 DAWSON	116B/2 RABBIT CREEK
115O/13 GARNER CREEK	115O/14 <b>THIS MAP</b>	115O/15 FLAT CREEK
115O/12 OGLVIE	115O/11 REINDEER MOUNTAIN	115O/10 GRANVILLE

Open File 2014-10  
**Klondike Regional Gravity Survey**  
 Upward Continued 4000m Bouguer Gravity  
 (1:100 000 scale)  
 Sheet 3 of 3

by  
 Aurora Geosciences Ltd.