

**NOTES**

Standardization of publicly available digital magnetic data from assessment reports was performed in 2019 and 2020. Residual magnetic field was calculated through removal of the IGRF. A levelled magnetic field channel was calculated by sampling the 1:250 000 compilation grid and taking the mean difference between the residual magnetic field and the overlapping points; this mean difference is applied as zero order datum shift to the residual data. This is repeated for each 1:250 000 compilation that the survey overlaps.

Up to four gridded products are produced for each survey (Residual Total Magnetic Field (TMI), Reduced-to-Pole Magnetic Field (RTP), First Vertical Derivative of the Reduced-to-Pole Magnetic Field (RTP\_VD) and Tilt Derivative of the Reduced-to-Pole Magnetic Field (RTP\_TDR) and these have pre-existing analogous 1:250 000 products from Open Files 2017-5 to 2017-59.

The outline of the assessment report data is extracted and eroded by a buffer, typically 200 m. The buffer is automatically reduced if it exceeds half the range of either the x or y coordinates. The eroded buffer is then windowed from each the four corresponding 1:250 000 compilations.

Each assessment report grid is then blended with the compilation grid through averaging common points between the grids. By previously windowing out the eroded assessment report outline from the compilation, both fidelity to the higher quality assessment report data and a smooth transition to avoid edge artifacts are achieved. This is an appropriate approach when the assessment report data are of higher quality than the compilation. Mostly this is true due to the higher resolution of data that is typical of a property-scale survey compared to a government regional-scale survey. However this is not universally the case and for every assessment report each of the four new blended grids are compared with the unaltered compilation. Assessment report grids which upon blending lower the quality of the compilation are manually rejected. A log file of accepted and rejected assessment reports for each 1:250 000 sheet is maintained.

The Yukon Geological Survey created georeferenced \*.pdf maps of the shaded relief colour contour products for each 1:250 000 map sheet. The map data are provided as GeoTiff files.

Funding for this project was provided by the Canadian Northern Economic Development Agency through their Strategic Investments in Northern Economic Development program.

**REFERENCES**

Miles, W., Saltus, R., Hayward, N. and Oneschuk, D., 2015. Alaska and Yukon Magnetic Compilation, Residual total magnetic field. Geological Survey of Canada, Open File 7862.

Silver Quest Resources Ltd., 2011. 2011 Airborne Geophysical and Soil Geochemical Survey on the Boulevard Project. Yukon Energy, Mines and Resources Assessment Report 95460.

Silver Quest Resources Ltd., 2011. 2011 Airborne Geophysical Survey on the Rude Creek Project, Yukon. Yukon Energy, Mines and Resources Assessment Report 95465.

Kaminak Gold Corp., 2011. Assessment Report Describing Geochemical, Geophysical and Survey Work on the Coffee Claims. Yukon Energy, Mines and Resources Assessment Report 95505.

Castilian Resources Corp., 2011. Soil Geochemistry, Trenching and Geophysical Surveys on the Canadian Creek Property. Yukon Energy, Mines and Resources Assessment Report 95864.

Pacific Ridge Exploration, 2011. 2011 Airborne Geophysical Survey Report on the Mariposa Property. Yukon Energy, Mines and Resources Assessment Report 95949.

Arcus Development Group Inc. and Atac Resources Ltd., 2011. Geochemical Sampling, Geophysical Surveying, Trench Reclamation and Diamond Drilling at the Dan Man Property. Yukon Energy, Mines and Resources Assessment Report 96106.

Ethos Gold Corp., 2011. Prospecting, Soil Geochemistry, Airborne Magnetic and Radiometric Surveying, and Airphoto-Orthophoto Surveying on Betty Project. Yukon Energy, Mines and Resources Assessment Report 96155.

Canadian Dehua International Mines Group Inc., 2012. Airborne Magnetic-Radiometric Survey Report on Hummer Claims Group. Yukon Energy, Mines and Resources Assessment Report 96175.

Canadian Dehua International Mines Group Inc., 2012. Airborne Magnetic-Radiometric Survey Report on Grout, Quo Claim Groups at Doyle Creek area. Yukon Energy, Mines and Resources Assessment Report 96177.

Kinross Gold Corp., 2010. High resolution Airborne Geophysical Report on the White and the Black Fox Group. Yukon Energy, Mines and Resources Assessment Report 96207.

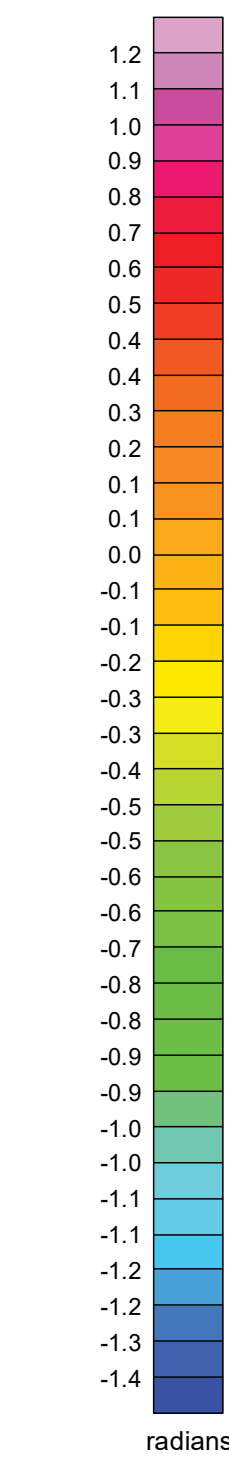
Atac Resources Ltd. and Arcus Development Group Inc., 2011. Geochemical Sampling, Geophysical Surveys, Petrographic Studies and Diamond Drilling at the Touleary Property. Yukon Energy, Mines and Resources Assessment Report 96230.

Comstock Metals Ltd., 2012. Geochemical, Geophysical and Geological Assessment Report on the Waihalla Project. Yukon Energy, Mines and Resources Assessment Report 96286.

Ethos Gold Corp., 2011. Prospecting, Soil Geochemistry, Airborne Magnetic and Radiometric Surveying, on the Bridget Project. Yukon Energy, Mines and Resources Assessment Report 96304.

Teck Resources Ltd., 2012. Assessment Report on the 2012 Geochemical Sampling, Geological Mapping and Ground Geophysics on the Wolf Project. Yukon Energy, Mines and Resources Assessment Report 96330.

Kaminak Gold Corp., 2014. Geophysical Survey Report, Midas High Resolution Magnetic Survey, Apollo Area, Project 14013. Yukon Energy, Mines and Resources Assessment Report 96642.



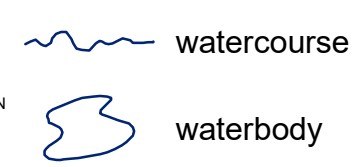
**RECOMMENDED CITATION**

Aurora Geosciences Ltd. and Bruce, J.O., 2020. Tilt Derivative of the Reduced-to-Pole Magnetic Field Shaded Colour Contour Map (NTS 115J). *In*: Reprocessing of Yukon magnetic data for NTS 115J. Yukon Geological Survey, Open File 2020-34, scale 1:250 000, 4 sheets.

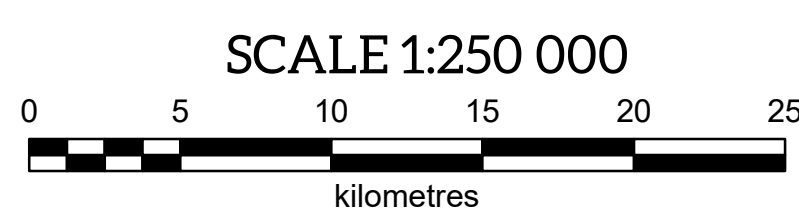
Any revisions or additional geological information known to the user would be welcomed by the Yukon Geological Survey.

Paper copies of this map and the accompanying report may be obtained from the Yukon Geological Survey, Energy, Mines and Resources, Government of Yukon, Room 102-300 Main St., Whitehorse, Yukon, Y1A 2B5. Email: [geology@gov.yk.ca](mailto:geology@gov.yk.ca).

A digital PDF (Portable Document File) file of this map, and available data, can be downloaded free of charge from the Yukon Geological Survey website: <https://yukon.ca/en/science-and-natural-resources/geology>.

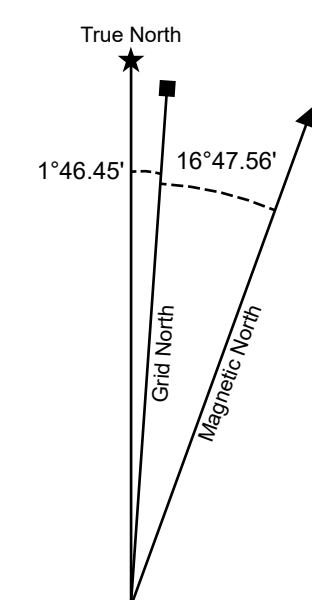


**TILT DERIVATIVE OF THE REDUCED-TO-POLE MAGNETIC FIELD STEVENSON RIDGE (NTS 115J) YUKON**



1:250 000-scale topographic base data produced by CENTRE FOR TOPOGRAPHIC INFORMATION, NATURAL RESOURCES CANADA

ONE THOUSAND METRE GRID Universal Transverse Mercator Projection North American Datum 1983 Zone 7



Use diagram only to obtain numerical values APPROXIMATE MEAN DECLINATION 2020 FOR CENTRE OF MAP Annual change 22.8' West

115N PART OF 115O	115O STEWART RIVER	115P MCQUESTEN
115K PART OF 115J	<b>THIS MAP</b>	115I CARMACKS
115F PART OF 115G	115G KLUANE LAKE	115H AISHIHIK LAKE

Yukon Geological Survey Energy, Mines and Resources Government of Yukon

Open File 2020-34 Sheet 4 of 4

**Tilt Derivative of the Reduced-to-Pole Magnetic Field Shaded Colour Contour Map (NTS 115J) (1:250 000 scale)**

by Aurora Geosciences Ltd. and J.O. Bruce