

# Placer Gold Potential






Dawson Planning Region  
Yukon Territory  
June 2013








1:1,000,000

Projection: UTM Zone 7, NAD83

## Stream Potential for Placer Gold

-  Low probability
-  Low-moderate probability
-  Moderate probability
-  High probability
-  Confirmed probability

-  Planning region boundary
-  Highway
-  Secondary/seasonal road
-  Protected area
-  Tr'ondëk Hwëch'in Settlement Land

**Disclaimer:**  
This map is a graphical representation, which depicts the approximate size, configuration and spatial relationship of known geographic features. While great care has been taken to ensure the best quality, this document is not intended for legal descriptions and/or to calculate precise areas, dimensions or distances. We do not accept any responsibility for errors, omissions, or inaccuracies in the data.

Digital copies of this map may be obtained from the Dawson Planning Commission website at: [dawson.planyukon.ca](http://dawson.planyukon.ca)

Please refer to the Resource Assessment Report Appendix for information on data sources.

